M6
7:1997
c.2

North Carolina Department of Justice
State Bureau of Investigation

CRIME IN NORTH CAROLINA 1997



Uniform Crime Report

Michael F. Easley
Attorney General

James J. Coman
SBI Director

State of North Carolina

Uniform Crime Report

1997

N.C. DOCUMENTS
CLEARINGHOUSE

APR 24 1998

STATE LIBRARY OF
NORTH CAROLINA
RALEIGH

Michael F. Easley, Attorney General

James J. Coman, Director
State Bureau of Investigation

Ronald P. Hawley, Assistant Director
Division of Criminal Information

Prepared By
State Bureau of Investigation
Division of Criminal Information
407 North Blount Street
Raleigh, North Carolina 27601
(919) 733-3171
http://www.jus.state.nc.us/Justice/

Issued June, 1998

Please Note

Figures used in this report are submitted voluntarily by law enforcement agencies throughout North Carolina. Individuals using these tabulations are cautioned against drawing conclusions by making direct comparisons between cities due to the existence of numerous factors which affect the amount and type of crime from place to place. Some of these factors are listed in this report. More valid use can be made of these figures by determining deviations from state averages and through comparisons with averages for cities in similar population groups. It is important to remember that crime is a social problem and, therefore, a concern of the entire community. The efforts of law enforcement are limited to factors within its control.

North Carolina Department of Justice
State Bureau of Investigation
Division of Criminal Information
407 North Blount Street
Raleigh, North Carolina 27601

A total of 1,250 copies of this public document were printed by the North Carolina Department of Justice, State Bureau of Investigation, at a cost of $17,000.00 or $13.60 per copy.

This publication is printed on permanent, acid-free paper in compliance with the General Statutes of the State of North Carolina.

Preface



I am pleased to provide you with the twenty-fifth edition of *Crime in North Carolina*. This document is based upon monthly offense and arrest reports complied by more than 450 law enforcement agencies across the state. On behalf of all North Carolinians, I thank each of these agencies for their annual assistance with this document and for their daily work in the fight against crime.

In 1997, the overall crime rate in North Carolina decreased 1% when compared with the 1996 rate. Property crimes (burglary, larceny and motor vehicle theft) decreased 1%, and the murder rate decreased by 5%. The rate of violent crimes increased 3%, fueled by a 5% increase in the robbery rate. Looking at the five-year trend (1993 vs. 1997), the rate of violent crimes has decreased 11% and the murder rate has decreased 29%.

These numbers are important because they give us reliable information about the safety of N.C. citizens. The five-year trend is encouraging, but the crime rate is still too high. We need to continue to look for ways to make our communities safer.

We need to expand the use of investigative grand juries, create more drug treatment courts and reform our bail and bond policies. Additionally, I would like to change the law so that any criminal that carries or uses a firearm when committing a crime faces a mandatory penalty with more time in prison. We need to send a clear message that the misuse of firearms is going to be treated seriously.

We are heading in the right direction in our fight against crime, but all of us need to continue to look for innovative ways to keep our schools, streets and neighborhoods safe.

Michael F. Easley
Attorney General

Law Enforcement Code of Ethics

As a Law Enforcement Officer, *my fundamental duty is to serve the community; to safeguard lives and property; to protect the innocent against deception, the weak against oppression or intimidation and the peaceful against violence or disorder; and to respect the constitutional rights of all to liberty, equality and justice.*

I will *keep my private life unsullied as an example to all and will behave in a manner that does not bring discredit to me or to my agency. I will maintain courageous calm in the face of danger, scorn, or ridicule; develop self-restraint; and be constantly mindful of the welfare of others. Honest in thought and deed in both my personal and official life, I will be exemplary in obeying the laws of the land and the regulations of my department. Whatever I see or hear of a confidential nature or that is confided to me in my official capacity will be kept ever secret unless revelation is necessary in the performance of my duty.*

I will *never act officiously or permit personal feelings, prejudices, political beliefs, aspirations, animosities or friendships to influence my decisions. With no compromise for crime and with relentless prosecution of criminals, I will enforce the law courteously and appropriately without fear or favor, malice or ill will, never employing unnecessary force or violence and never accepting gratuities.*

I recognize *the badge of my office as a symbol of public faith, and I accept it as a public trust to be held so long as I am true to the ethics of police service. I will never engage in acts of corruption or bribery, nor will I condone such acts by other police officers. I will cooperate with all legally authorized agencies and their representatives in the pursuit of justice.*

I know *that I alone am responsible for my own standard of professional performance and will take every reasonable opportunity to enhance and improve my level of knowledge and competence.*

I will *constantly strive to achieve these objectives and ideals, dedicating myself before God to my chosen profession . . . law enforcement.*

Foreword

In 1969 the Division of Criminal Information (DCI), then called the Police Information Network, was created to provide criminal justice information to all North Carolina law enforcement and criminal justice agencies. Since 1973, law enforcement agencies throughout North Carolina have voluntarily submitted data to the DCI on specific crimes committed in their areas of jurisdiction.

The information and statistics presented in this annual are an assessment of those reports submitted for 1997 and represent an overview of the statewide problems associated with those crimes. Once this data is compiled from monthly reports submitted to the DCI, it is furnished to the Federal Bureau of Investigation for tabulation in their national publication called *Crime in the United States*.

This publication is printed with the hope that it will not only assist law enforcement administrators in determining their priorities in the fight against crime, but that it will prove to be a vital resource to researchers, educators and other public and private agencies involved with criminal justice in North Carolina. We believe that the collection of crime statistics will increase awareness for all citizens and by studying these statistics there will be a greater understanding of the problems facing law enforcement. Hopefully this will result in constructive improvement of our criminal justice system.

James J. Coman
SBI Director

Division of Criminal Information
Statement of Policy
For Release of Crime Reporting Data

The following policy will be observed by the State Bureau of Investigation concerning the release of all crime data collected under the summary Uniform Crime Reporting and Incident Base Reporting standards. Employees of the SBI shall not deviate from this policy without the express consent of the SBI Assistant Director for DCI or the SBI Director.

Public Access:

1. Any crime data submitted to the Division of Criminal Information will be made available for public release once that data has been edified, verified for accuracy and put in final form.

2. The SBI/DCI has the authority to charge for the release of crime data to non-criminal justice contributors to recover the costs in providing the information.

3. All crime data to be released will originate from the SBI's Division of Criminal Information due to periodic updating.

Official Publications:

1. The SBI/DCI will publish an annual report reflecting crime in North Carolina. This report will be distributed to the Governor, to members of the Legislature, to the Attorney General, to law enforcement agencies or to any agency or committee dedicated to law enforcement or criminal justice work. The SBI/DCI and its Advisory Policy Board have the authority to place a charge on the annual publication, *Crime in North Carolina*, to recover the cost of publishing the document.

2. Law enforcement agencies are asked to comply with the release dates and times of official publications such as *Crime in North Carolina*, the *Semi-Annual Report*, and the Initial Annual Report entitled *Crime in North Carolina*.

Law Enforcement Access:

Criminal justice agencies will have their own data and other contributor's data available to them at all times for the purposes of crime prevention, crime pattern detection or other related needs in combating crime.

Dedication

This publication is dedicated to all law enforcement officers, and in particular to those who have lost their lives while upholding the laws and serving the citizens of North Carolina.

The following officers were killed feloniously in the line of duty:

Officer Paul Andrew Hale
Raleigh Police Department
July 11, 1997

Chief Willard Wayne Hathaway
Sharpsburg Police Department
July 18, 1997

Deputy David Walter Hathcock
Cumberland County Sheriff's Department
September 23, 1997

Trooper Lloyd Edward Lowry
State Highway Patrol
September 23, 1997

Officer Mark Allen Swaney
Davidson Police department
December 25, 1997

The following officer was killed accidentally in the line of duty:

Officer William Earl Godwin
Morrisville Police Department
May 22, 1997

Table of Contents

	Page
Preface — Michael F. Easley, Attorney General	iii
Foreword — James J. Coman, Director	v
Statement of Policy for Release of Crime Reporting Data	vi
Dedication	vii
SECTION I — N.C. UNIFORM CRIME REPORTING PROGRAM	1
Historical Background	2
The Division of Criminal Information	2
Reporting Procedures	4
Verification Procedures	5
Field Representation	5
Incident-Based Reporting	5
Hate Crime Reporting	6
Contributing Agencies and Population Coverage	7
SECTION II — CONSIDERATIONS FOR INTERPRETATION	9
UCR Limitations	10
The Index of Crime	11
Classification of Offenses	11
Scoring of Offenses	11
Clearances	12
Property Stolen and Recovered	12
Arrests	12
Crime Factors	13
Offense Definitions	13
SECTION III — CRIME INDEX OFFENSES	17
The Crime Index	18
N.C. Crime Clock	19
Total Index Crime	20
Violent Crime	22
Murder	23
Forcible Rape	34
Robbery	40
Aggravated Assault	43
Property Crime	45
Burglary	46
Larceny	47
Motor Vehicle Theft	49
Arson	50
Index Crime Trends	51
Crime Rates by County	70
Agency Profile	72
Campus Police Profile	128
Demographic (Population Group) Profile	132
Crime Rates by Population Group	134
SECTION IV — HATE CRIME	135
Agencies Reporting Hate Crime by Bias Motivation	136
Number of Hate Crime Incidents, Offenses, Victims and Offenders	137
Location of Hate Crime Incidents by Bias Motivation	138

Number of Hate Crime Offenses by Suspected Offender's Race 139
Number of Hate Crime Offenses, Victims and Offenders by Offense 139

SECTION V — VALUE OF PROPERTY STOLEN AND RECOVERED 141
Value of Property Stolen and Recovered by Month 142
Value of Property Stolen by Type and by Month 143
Value of Property Stolen by Type of Offense 144
Value of Property Stolen and Recovered by Type 145
Total and Average Property Loss by Index Offense 146
Value of Property Stolen and Recovered by County 147

SECTION VI — ARREST DATA 153
Arrests by Age — 1997 154
Total Arrests: 1996 - 1997 155
Juvenile and Adult Arrests: 1996 - 1997 156
Arrests by Race — 1997 157
Arrests by Sex — 1997 158
Arrests by Month — 1997 159
Juvenile Arrests by Age — 1997 162
Juveniles 15 and Under — Five and Ten Year Arrest Trends 163
Juveniles Under 18 — Five and Ten Year Arrest Trends 164
Juvenile Crime Trends 165
Drug Arrests by Type, Age and Sex: 1996 - 1997 168
Drug Arrests by Type, Age and Month — 1997 169
Adult and Juvenile Arrests by County: 1996 - 1997 171

SECTION VII — LAW ENFORCEMENT OFFICERS KILLED/ASSAULTED 207
Officers Killed — 1997 208
Homicide Situations: 1988 - 1997 208
Criminal History of Known Offenders 209
Officers Killed: 1988 - 1997 209
Officer Assaults by Month: 1996 - 1997 210
Injuries to Officers 210
Assault Situations and Assignments: 1996 - 1997 211
Assaults by Time of Day 212
Officer Assaults by Weapon 212

SECTION VIII — UNIFORM CRIME REPORTING SUMMARY 213
Index Crime Distribution and Clearance Rates 214
Index Crime Arrests and Rates 215
Value of Property Stolen and Recovered: 1996 - 1997 215
Five Year Crime Trends 216
Crime in the United States 1996 217
History of Contributor Participation 219

SECTION IX — INCIDENT-BASED REPORTING 223
Background 224
Incident-Based Offenses by Agency: 1996 - 1997 225

APPENDIX — GLOSSARY OF TERMS AND ABBREVIATIONS 299

SECTION I

North Carolina Uniform Crime Reporting Program

Historical Background

The North Carolina Uniform Crime Reporting Program is part of a voluntary national program of collecting crime counts initiated in 1930 by the Committee on Uniform Crime Records of the International Association of Chiefs of Police (IACP). That same year, the Federal Bureau of Investigation (FBI) was authorized by the Congress of the United States to serve as the national clearinghouse for statistical information on crime. Since that time, data based on uniform classifications and procedures of reporting have been obtained by the FBI from the Nation's law enforcement agencies.

In an effort to provide as complete a picture of crime as possible on a national level, the Committee on Uniform Crime Records of the IACP chose to obtain data on offenses that became known to law enforcement, since greater numbers of these data were available than in any other category of reportable crime information. Realizing that not all crimes are reported, the Committee evaluated various offenses on the basis of their seriousness, frequency of occurrence, pervasiveness in all geographical areas of the country, and likelihood of being reported to law enforcement. Using those criteria, seven offenses were chosen to serve as an Index for gauging fluctuations in the overall volume and rate of crime. Known collectively as the Crime Index, these offenses include the violent crimes of murder and non-negligent manslaughter, forcible rape, robbery, aggravated assault and the property crimes of burglary, larceny, and motor vehicle theft. By congressional mandate, arson was added as the eighth Index offense in 1979.

During the early planning of the Program, it was recognized that the differences among criminal codes precluded a mere aggregation of state statistics to arrive at a national total. Further, because of the variance in punishment for the same offenses in different state codes, no distinction between felony and misdemeanor crimes was possible. To avoid these problems and provide nationwide uniformity in crime reporting, standardized offense definitions by which law enforcement agencies were to submit data, without regard for local statues, were formulated. Reporting agencies are required to submit their data in accordance with the Uniform Crime Reporting definition of offenses as set forth in Section 2 of this publication.

Contributing agencies of the UCR Program are responsible for compiling and submitting their crime data in one of two means, either directly to the FBI or through state level UCR Programs such as the one established in North Carolina. State UCR Programs provide the advantages of increased coverage of law enforcement agencies; the provision of more direct and frequent service to law enforcement agencies in assuring completeness and quality of information provided by them; and through coordination by the state data collection agency, more readily available information for use at the state level. With the development of a state UCR Program, the FBI ceases collection of data directly from individual law enforcement agencies within the state. Instead, completed information from these agencies is forwarded to the national Program through the state data collection agency (Division of Criminal Information in North Carolina).

Providing vital links between local law enforcement and the FBI in the conduct of the UCR Program are the Criminal Justice Information Systems Committees of the IACP and the National Sheriffs' Association (NSA). The IACP, as it has since the Program began, represents the thousands of police departments nationwide. The NSA encourages sheriffs throughout the country to participate fully in the Program. Both committees serve in advisory capacities concerning the UCR Program's operation.[1]

[1] *Crime in the United States* - 1996, United States Department of Justice, Federal Bureau of Investigation, p. 1.

The Division of Criminal Information

The growing need for a central computerized network of criminal justice information for the state of North Carolina prompted an extensive survey by the Governor's Law and Order Committee in 1968. Following this committee's report, the General Assembly enacted legislation in 1969 creating the Police Information Network under the Department of Justice.

The Police Information Network (PIN) was given the authority under N.C.G.S. 114-10 to collect and correlate information regarding the administration of criminal laws; to maintain and control the access to such information that is required for the performance of criminal justice duties; and to make analysis and comparisons of this data in cooperation with local, state and national criminal justice agencies.

In 1985, the Police Information Network was made part of the State Bureau of Investigation (SBI) by order of the Attorney General and merged with the SBI's Identification Section creating the Division of Criminal Information (DCI). It was felt that the Division of Criminal Information was an appropriate name since a major function of DCI would be to collect, store and disseminate criminal history and criminal statistical information.

In addition to maintaining criminal history record information and criminal statistical information, DCI

also serves as a statewide telecommunications center. This central computer network operates twenty-four hours a day, seven days a week, linking local, state and national criminal justice agencies with up to the minute information on crimes and criminals.

Users of the network not only have the ability to transmit or receive, within seconds, any law enforcement related message, but they also have access through the DCI to other law enforcement computers located throughout the state and nation. These computers include: the National Crime Information Center (NCIC), the National Law Enforcement Telecommunications System (NLETS), the Administrative Office of the Courts (AOC), and the State Information Processing System (SIPS) for access to the North Carolina Division of Motor Vehicles (DMV). The high-speed communication links between these computer networks ensure the fast and accurate transmission of the latest data on criminal activity.

The National Crime Information Center (NCIC), maintained by the Federal Bureau of Investigation (FBI) in Washington, D.C., is a nationwide computerized information system that serves all criminal justice agencies--local, state, and federal. NCIC contains information used to identify and locate wanted/missing persons and stolen/recovered property as entered by law enforcement agencies across the nation. NCIC also provides the access method to the national criminal history record information index known as the Interstate Identification Index (III).

The National Law Enforcement Telecommunications System (NLETS), located in Phoenix, Arizona, is a communications system which allows for the exchange of messages from one state to another and to Canada. States may access and exchange information pertaining to driver's license, vehicle registration, boat registration, aircraft registration and tracking, criminal history records, sex offender registration and other law enforcement related messages.

The DCI and the Administrative Office of the Courts (AOC) have implemented a computer to computer interface which provides all DCI users with the capability to access statewide Clerk of Court criminal records. Access to the AOC criminal records provides law enforcement agencies with immediate information pertaining to pending, disposed and unserved criminal warrants maintained by each county Clerk of Court.

The North Carolina Division of Motor Vehicles (DMV), a division of the Department of Transportation, provides access to North Carolina driver's license information, driver's history information and vehicle registration information. In cooperation with the Wildlife Resources Commission of the Department of Environment, Health, and Natural Resources, DCI also provides access to the state boat registration files.

The Division of Criminal Information also maintains files on State Wanted Person and Recovered Vehicles and is the central repository for NC Computerized Criminal History Records. Concealed Handgun Permits, Domestic Violence Orders and a registry of North Carolina Sex Offenders are also programs maintained and managed by DCI.

DCI is comprised of six sections: Administration, Crime Reporting and Field Services, Identification, Data Processing, Computer Operations, and Telecommunications.

The Administration Section, supervised by Judy Breeden, supports DCI's business needs by maintaining all accounting and financial functions. This section also performs such duties as the billing for user access and data processing services; the requisition of equipment and supplies; and inventory control of computer hardware and software. Other areas of responsibility include the installation of new terminals, computer interfaces, mobiles and live scan capabilities to the State Automated Fingerprint Identification System (SAFIS), the distribution of mail, and adoptions and amendments to the rules under the Administrative Procedure Act for the Division of Criminal Information Advisory Policy Board. The supervisor takes an active role in the Division's budget and the Department's biennium Performance/Program Budgeting.

The Crime Reporting and Field Services Section, supervised by Doug Kappler, is composed of three distinct but interrelated units: Crime Reporting, Field Services, and Quality Assurance. The Crime Reporting Unit is responsible for administering the crime reporting standard for North Carolina. This unit has the critical task of receiving, reviewing, and affecting entry into the data base of all crime data submitted. This process involves assurance that submitted data is in compliance with reporting standards and is accurate and complete.

The Field Services Unit provides specialized training programs to criminal justice agencies throughout the state. Training specialists travel the state to certify DCI terminal operators on the use of the network, to conduct fingerprint training, and to assist local law enforcement agencies in compiling criminal statistics.

The Quality Assurance Unit performs field audits of law enforcement and criminal justice agencies to determine compliance with DCI and NCIC requirements regarding the use of the system as well as the dissemination of computerized criminal history. Part of the audit

process is to insure that the information entered in to the DCI and NCIC networks is accurate and current.

The Identification Section, supervised by Stan Lewis, is responsible for collecting, classifying, searching, and storing criminal history record information, based upon positive fingerprint identification received from North Carolina criminal justice agencies. Once the arrest, court and custody information is verified by fingerprints, it is entered into DCI's computerized criminal history file (CCH) and is indexed in the FBI's CCH files, where it is accessible to all criminal justice and non-criminal justice agencies as authorized nationwide.

The Identification Section also automates criminal fingerprint card submissions into the Statewide Automated Fingerprint Identification System (SAFIS). The SAFIS is electronically linked to other law enforcement agencies throughout the North Carolina, allowing for the submission of criminal fingerprints from the point of fingerprinting and the subsequent search and immediate identification of those fingerprints. This electronic link also allows for the immediate search and identification of latent fingerprints from crime scenes.

The Data Processing Section, supervised by George Bakolia, is responsible for the design, development, maintenance and implementation of the division's sophisticated computer software applications. The operating environment consists of a large mainframe computer, acting as the enterprise server, surrounded by a distributed network of terminals, local area networks, distributed servers, and local computer systems. This environment allows for message switching between terminal users as well as direct access to NCIC and NLETS.

The Data Processing Section also provides projections and recommendations concerning future software and hardware needs. This section is constantly engaged in the research and development of new computer programs as well as in the enhancement of existing programs to ensure better capabilities for all users.

The Computer Operations Section, supervised by Aaron Burris, is responsible for maintaining and monitoring around the clock operation of the large scale computer systems. These systems and all associated hardware are central to the data processing and telecommunications services provided by DCI. Other services provided by operations to the terminal user community include NCIC control terminal duties, NLETS control terminal duties, weather satellite operation and the handling of DMV drivers license record issues. Computer Operations at times acts as an SBI liaison after hours by contacting SBI personnel, initiating computerized record searches for SBI agents, and monitoring computer terminal traffic for other Bureau sections.

The Telecommunications Section, supervised by Carroll Willis, is responsible for all telecommunications connectivity within the network. This includes the design of the wide area router based TCP/IP network, fax, voice, and the implementation of new technologies that enhance communications connectivity within the agency. The section troubleshoots and coordinates with the appropriate entity for problem resolution for approximately 2,000 network users. The section is involved with the design, implementation and conversion of the proprietary legacy terminal network to a more open systems wide area network to support applications such as image, fingerprint and video transmissions with high speed connections.

Agencies which utilize the DCI system include Sheriff's Offices, Police Departments, the State Highway Patrol, the State Bureau of Investigation, the Department of Corrections, District Attorney's Offices, the Wildlife Enforcement Division, the Federal Bureau of Investigation, Drug Enforcement Administration, the U.S. Customs Agency, the U.S. Secret Service, the Division of Motor Vehicles, universities and other state and federal agencies.

The advisory body for DCI is the **Advisory Policy Board**. The board consists of not less than 13 members selected by the SBI Assistant Director for DCI for recommendation to the Director of the SBI with approval by the North Carolina Attorney General. Members shall serve for a term of three years.

Membership shall consist of four police chiefs, four sheriffs, one representative each from the State Highway Patrol, Administrative Office of the Courts, Department of Correction, Division of Motor Vehicles (Enforcement), and the SBI Assistant Director for DCI.

The board meets as determined by the SBI Assistant Director for DCI. The purpose of the board is to advise and make recommendations to the SBI Assistant Director for DCI regarding philosophy, rule making, organization, and operation of DCI.

Reporting Procedures

In the statewide Uniform Crime Reporting Program contributing law enforcement agencies are responsible for compiling their own crime reports and submitting them to the Division of Criminal Information (DCI). In an effort to maintain quality and uniformity in the data received, DCI Training Specialists provide training in crime reporting procedures. All contributors also are

procedures for scoring, classifying and reporting criminal offenses and arrests.

A centralized record system is necessary to the sound operation of any law enforcement agency and is essential for crime reporting. Upon request DCI provides internal records forms and technical assistance available at no cost to any law enforcement agency. This provides for the establishment or modification of a basic records keeping system.

All crime reporting agencies report the number of offenses and associated crime data in the following crime categories: murder and nonnegligent manslaughter, forcible rape, robbery, aggravated assault, burglary, larceny, motor vehicle theft, and arson. This data, known as Part I Offenses, is taken from a record of all complaints of crime received by the law enforcement agency from victims, officers who discover infractions, or other sources.

Whenever complaints of crime are determined through an investigation to be unfounded or false, they are eliminated from an agency's count. The number of "actual offenses known" is reported to DCI regardless of whether anyone is arrested for the crime, stolen property is recovered, or prosecution is undertaken.

Another integral part of an agency's data is the total number of actual Part I offenses cleared. Crimes are "cleared" in one of two ways: (1) at least one person is arrested, charged, and turned over to the court for prosecution; or (2) by exceptional means when some element beyond law enforcement control precludes the arrest of an offender. Law enforcement agencies also report the number of Part I offenses clearances which involve only offenders under the age of 18; the value of property stolen and recovered in connection with the offenses; and detailed information pertaining to criminal homicide, rape and arson.

In addition to its primary collection of Part I offenses, the UCR Program solicits data on persons arrested for all crimes except traffic violations. The age, race and sex of arrestees are reported by crime category for both Part I and Part II offenses. Part II offenses include all crimes not classified as Part I crimes. Various data on law enforcement officers killed or assaulted are also collected. The number of full-time and part-part sworn and civilian personnel are reported as of October 31, of each year.

Verification Procedures

An obvious concern in the collection of crime statistics is the validity and uniformity of the data received. With the voluntary submission of crime reports from over 450 jurisdictions, the problem of attaining uniformity is readily apparent. Crime data submitted to DCI is reviewed for compliance with reporting standards to ensure accuracy and completeness. Data reliability is a high priority and noted deviations or arithmetical adjustments are brought to the attention of the submitting agency by direct contact through a DCI Training Specialist. A great deal of the success of North Carolina's UCR Program has largely been due to the Training Specialist staff assigned to assist local agencies in record keeping practices and crime reporting procedures. Personal contact is invaluable to the accuracy and uniformity of UCR data received.

DCI has also developed an audit program to assess and document the accuracy and integrity of the crime data reported to the UCR program. Although DCI makes every effort through audits, editing procedures, training practices and correspondence to assure the validity of the data it receives, the statistics' accuracy depends primarily on the adherence of each contributor to the established standards of reporting.

Field Representation

For Uniform Crime Reporting purposes, DCI divides the state into nine districts. A DCI Training Specialist is assigned to each district to assist local agencies in many areas including record keeping practices and crime reporting procedures. The difficult and important task of maintaining close liaison is obvious when it is realized that services are provided to over 450 law enforcement agencies. Education of contributors to the program must be a constant operational requirement, if continued system adherence and valid statistics are to be expected. (See page 7 for Crime Reporting Districts.)

Incident-Based Reporting

The Division of Criminal Information (DCI) has developed an Incident-Based Reporting (IBR) Program similar to the one developed by the Federal Bureau of Investigation. Incident-Based Reporting is a less restrictive and more expansive method of collecting crime data as opposed to the current Uniform Crime Reporting (UCR) Summary Program from which the statistics in this publication have been drawn.

With Incident-Based Reporting, DCI has overcome most of the limitations on crime analysis imposed by the UCR Summary Program simply by changing the method by which crime data is collected and compiled in this state. Conversion to Incident-Based Reporting has eliminated the monthly completion of time-consuming and often error-filled summary reports by the con-

tributing agencies. Instead, agencies submit to DCI either a copy of their crime reports or they submit automated reports on a disk, tape, bulletin board, etc. From these reports the DCI extracts the data needed to classify and score all offenses, clearances, arrests and related data.

The advantages of such a reporting system are obvious: 1) less paperwork imposed upon participating agencies, 2) better overall uniformity and validity of crime data, and 3) a vastly enhanced crime data base for analysis purposes.

To fully appreciate the advantages of an enhanced data base, consider that statewide data for the following offenses is not available through the UCR Summary Program: 1) kidnaping; 2) white collar crime in its various forms; 3) the writing of worthless checks and other types of fraud; 4) spouse abuse; 5) child molestation, abuse and neglect; 6) non-support, and desertion or abandonment; 7) blackmail and extortion; 8) escape from custody and resisting arrest; 9) parole and probation violations; and 10) court related offenses such as perjury and failure to appear.

In addition to the above information, Incident-Based Reporting will provide the first valid analysis of the extent of juvenile crime and the criminal misuse of handguns in North Carolina, which would be invaluable in determining appropriate legislation for dealing with these problems. This program may provide limited examination of the modus operandi (M.O.) of crimes which could be studied and compared on a statewide basis.

Since Incident-Based Reporting began in 1980, DCI has converted over 430 agencies of the 460 reporting agencies to Incident-Based Reporting.

With increased automation of law enforcement records, DCI hopes statewide Incident-Based Reporting will become a reality in the near future. Section IX contains Incident-Based offenses for those agencies that have submitted twelve months of data for 1997. In addition, 1996 data will be included if the agency submitted twelve months of data for that year.

Hate Crime Reporting

In response to a growing concern about hate crimes, the President of the U.S. signed into law on April 23, 1990, the Hate Crime Statistics Act of 1990. The Act required the U.S. Attorney General to establish guidelines and collect, as part of the UCR Program, data "about crimes that manifest evidence of prejudice based on race, religion, sexual orientation, or ethnicity, including where appropriate the crimes of murder, forcible rape, aggravated assault, simple assault, intimidation, arson and destruction or vandalism of property."

The enactment of Federal legislation requiring the collection and publication of nationwide hate crime statistics prompted the N.C. General Assembly to pass hate crime legislation. This legislation allows for stiffer penalties for crimes committed solely on the basis of hate and provided funding for the N.C. Justice Academy to train law enforcement agencies in hate crime reporting. The N.C. Justice Academy began training law enforcement agencies during the fall of 1992, and in 1997, DCI began conducting hate crime training. This training continues statewide.

DCI also provides assistance to agencies in hate crime reporting, such as providing forms, reporting assistance and statistical analysis. DCI has modified its crime reporting forms to allow for the collection of hate crime. From 1992 through 1994, DCI received a limited number of hate crime reports. In 1995, fifty-nine agencies reported 52 hate crime incidents to DCI; in 1996, eighty-three agencies reported 34 hate crime incident; and in 1997, twenty-two agencies reported 42 hate crime incidents. While this limited participation is insufficient to generate meaningful trend analysis, these reports do offer perspectives on the general nature of hate crime occurrences. Hate crime incidents reported for 1997 are available in Section IV entitled Hate Crime Reporting.

Contributing Agencies and Population Coverage[1]

There are currently an average of 474 law enforcement agencies throughout the State contributing directly to the North Carolina Uniform Crime Reporting Program. The table below sets forth the number of agencies by type that have participated in the Crime Reporting Program through December, 1997. The State Highway Patrol and the Wildlife Commission are each counted as one agency even though a monthly report is received reflecting activity in each county. Uniform Crime reports received from these agencies represent statistical data covering approximately 98.7 percent of the estimated North Carolina population.

January 1, 1997 - December 31, 1997

Month	Total	Police	Sheriff	State Parks	Campus Police	SHP	Wildlife	Percent of Pop. Cov.
January	476	332	95	28	20	1	1	98.76
February	474	330	95	28	20	1	1	98.71
March	474	330	95	28	20	1	1	98.71
April	474	331	95	28	19	1	1	98.70
May	474	330	96	28	19	1	1	98.78
June	473	328	96	28	19	1	1	98.73
July	474	329	96	28	19	1	1	98.77
August	474	328	96	28	20	1	1	98.76
September	475	329	96	28	20	1	1	98.77
October	474	328	96	28	20	1	1	98.76
November	473	327	96	28	20	1	1	98.75
December	473	327	96	28	20	1	1	98.75
Average	474	329	95	28	19	1	1	98.74

[1]For a list of incomplete reporting and non-participating agencies, see pages 221 and 222.

Crime Reporting Districts

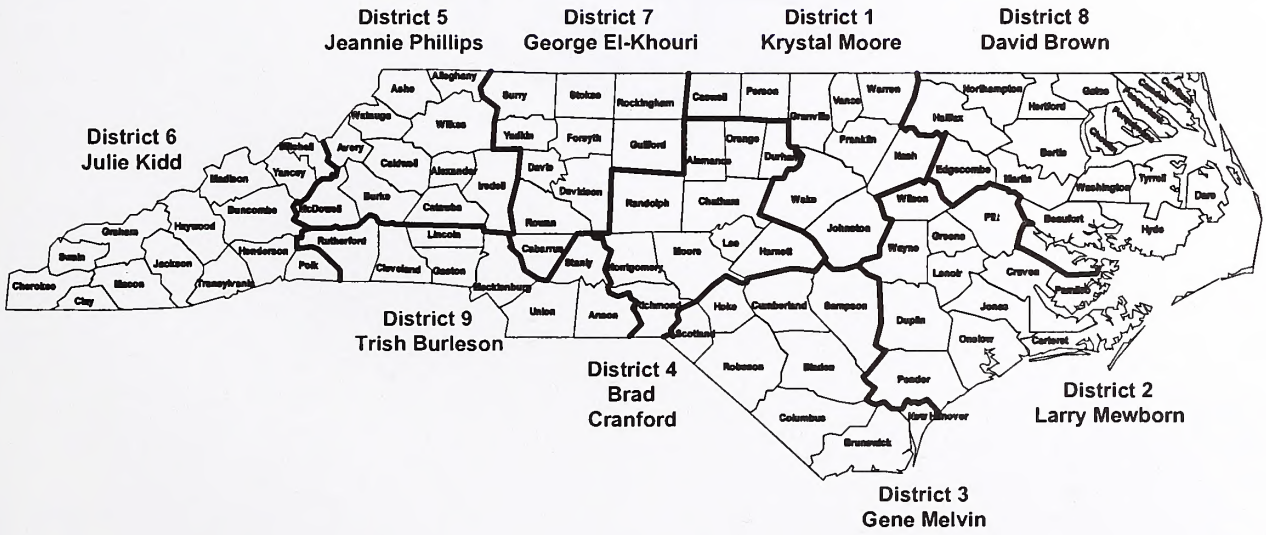

SECTION II

Considerations For Interpretation

UCR Limitations

N. C. UCR Program — Information currently collected by the North Carolina Program is generally the same as that gathered by the National system, and the methods of classifying and scoring (counting) offenses and arrests are the same. This readily enables comparisons with other states and the Nation (see "Crime in the United States" in Section VII), but the information gaps present in the National program are also inherent in the North Carolina's system.

Primary Purpose — The Uniform Crime Reporting Program has been subject to much criticism during its history, and while many of these commentaries have been valid, at least some of the shortcomings are understandable when it is remembered that the program has been developed to furnish management information for use primarily by law enforcement agencies.

The Uniform Crime Reports are not a court or corrections statistical program. They are not designed to furnish an overview of the workings of our entire criminal justice system, nor are they able to give the complete picture of law enforcement activity. The main goal of the UCR Program is to furnish police administrators with a measure of their activities and operational problems as indicated by the number of reported offenses, arrests, clearances, and the like.

Therefore, much of the criticism of the UCR Program itself is weakened when its stated purpose is kept in mind. Uniform Crime Reports data are the best crime information currently available since they reflect the key events (criminal offenses) that set in motion the various phases of our criminal justice process. The number of arrests, prosecutions, or convictions, while capable of more precise measurement, nevertheless is less indicative of the amount and nature of crime because such data is further removed from the original event. But, because the Uniform Crime Reporting Program is the only recurring crime and arrest reporting program operating on a national level, of necessity it serves as the base for assessing the many significant information gaps at the input end of the criminal justice system.

Type Data Collected — A first step in the control of crime is to ascertain the true dimensions of the problem. However, present statistics as gathered by the UCR Program measure neither the real incidence of crime nor the full amount of economic loss of victims. Information regarding the number of property stolen and covered data is requested only for property stolen in Part 1 offense categories. There is no calculation made for property damaged except in the arson offense classification.

For the Part 2 offenses (except simple assault), the only information submitted is the number of arrests for these crimes according to the age, sex, race, and ethnicity of the subject. Consequently, there is no record of the actual number of these offenses occurring.

Moreover, the broad categorization of this data does not allow an examination of the number of offenses reported nor the arrests made for such offenses as spouse abuse, the writing of worthless checks, and kidnapping. The number of these particular offenses or arrests, as well as others, are included in such general categories as Assault, Fraud, and All Other Offenses.

Although some victimization data is collected in the offense categories of Homicide and Rape, there is no record of the victims of Robbery, Assault, Burglary, and the remainder of the UCR Part 1 and 2 Offenses.

Degrees of Seriousness — The Crime Index does not explicitly take into account the varying degrees of seriousness of its components. Each crime receives the same weight as it is added to the Index. Consequently, an auto theft is counted the same as a murder, and an aggravated assault is weighted equally with an attempted burglary. Any review of crime must consider the volume, rate, and trend of each offense that comprises the Index and the relationship between these crimes.

UCR Classification and Scoring Procedures — The North Carolina and National Uniform Crime Reporting Programs are designed to measure offenses committed and persons arrested, and difficulty can arise if this distinction is not kept firmly in mind. Crimes relate to events, but arrests relate to persons. The classifying and scoring of one robbery, for instance, could involve several offenders, several victims, and even the commission of other offenses which would go unreported for UCR purposes (see "Scoring of Offenses" in this Section).

Even more of the total crime picture is lost when arrests are scored. UCR counts only the number of people arrested and not the number of charges per person. Clearly, one arrest could involve any number of different or similar charges against one offender.

Value of Property Stolen and Recovered — What effect the rate of inflation may be having on the report of these data along with other factors affecting these sums is impossible to calculate. The UCR methods of valuing stolen property involve the acceptance of the victim's evaluation in most instances, and exaggeration of these figures is quite possible.

Juvenile Crime Data — The accuracy of juvenile offenses and arrest statistics varies from department to department since the procedures for handling juveniles are not nearly as uniform as those for adults. Many juvenile offenders are handled informally and, as a consequence, inaccurate or incomplete recording of the event or action may result. Furthermore, the degree of juvenile involvement in solved offenses is probably seriously misunderstood because juvenile participation in clearances is recorded only when juveniles are exclusively involved. When both adults and juveniles are subjects in a clearance, the juvenile participation is not reported.

Reporting Variation — North Carolina now receives Uniform Crime Reports from over 400 law enforcement agencies monthly. Because the number of reporting agencies is so large, one must be aware that unintentional variations from UCR guidelines may occur and pass undetected affecting the validity of the data presented here. Municipal ordinances, local criminal justice administrative policies, efficiency and thoroughness of record keeping, and Uniform Crime Reporting proficiency and practices all affect the amount of crime and arrests reported. Furthermore, socio-economic conditions and the characteristics and attitudes of the local population influence the magnitude and nature of criminal behavior in a community.

Conclusion — The preceding comments should not be viewed as an indictment of the UCR Program which, admittedly, was designed to meet only the minimal operational requirements of a law enforcement agency. It is doubtful that those people tasked with creating this program some sixty years ago could ever have envisioned the informational demands now being placed on today's law enforcement. While current methods of gathering and reporting crime and arrest data provide a less than complete picture of criminality in our society, there is at present no other information system in general use that will more adequately perform this task.

The Index of Crime

The crime index offense table can be used to indicate the probable extent, fluctuation, and distribution of crime for the State of North Carolina as a whole, by geographic divisions, by individual counties and cities, and by standard metropolitan statistical areas. The measure used is a Crime Index and consists of seven important offenses which are counted as they become known to the law enforcement agencies. Crime classifications used in the Index are: murder and non-negligent manslaughter, forcible rape, robbery, aggravated assault, burglary-breaking and entering, larceny and motor vehicle theft.

The total number of criminal acts that occur is unknown, but those that are reported to law enforcement provide the first means of a count. Not all crimes come readily to the attention of law enforcement; not all crimes are of sufficient importance to be significant in an index; and not all important crimes occur with enough regularity to be meaningful in an index.

Classification of Offenses

UCR divides offenses into two major classifications which are designated Part 1 and Part 2 offenses. This distinction is important to keep in mind because different information is collected for each. Part 1 offenses include the violent crimes of murder and non-negligent manslaughter, negligent manslaughter, forcible rape, robbery and aggravated assault and the property crimes of burglary, larceny-theft, motor vehicle theft and arson. All other offenses are classified as Part 2 offenses (see "Offense Definitions" in this section). The Part 1 offenses, excluding negligent manslaughter and arson, are used to calculate the Crime Index and Crime Rate.

All offenses are classified on the basis of law enforcement investigations in accordance with UCR offense definitions (which will not necessarily coincide with N.C. statute definitions). Because UCR identifies a law enforcement problem, offense classifications are not based on the findings of a court, coroner, jury or decision of a prosecutor.

Scoring of Offenses

Only the number of those offenses for Part 1 crimes and simple assault are scored (counted) for UCR. The method of scoring varies with the type of crime committed and it is important to remember that the number of offenders does not determine the number of offenses.

For murder and non-negligent manslaughter, negligent manslaughter, rape, and aggravated and simple assault, one offense is scored for each victim, regardless of the number of offenders involved. For example, three offenders could be involved in the murder of one victim, and in this case one murder would be scored.

For robbery and larceny, one offense is counted for each distinct operation which is separate in time and place. The number of victims in any one operation does not determine the number of offenses. For example, if 10 people are robbed in a bar at the same time, only one offense is counted. However, if that robber then leaves the bar and holds up a passerby, a second offense has occurred and would be scored.

For burglary, one offense is counted for each "structure" which is illegally entered. For UCR purposes, a "structure" is generally defined as an enclosed, permanently occupied area. The illegal entries for the purpose of committing a felony or theft of such structures as dwelling houses, garages, offices, barns, and the like are considered burglaries, and one burglary is scored for each separate unit entered. The illegal entry of those structures used to house transients such as hotel rooms is scored as one burglary regardless of the number of these rooms that have been entered.

For motor vehicle theft, one offense is counted for each vehicle stolen. For UCR purposes, a motor vehicle is defined as any self-propelled vehicle that runs on the surface and not on rails or a body of water. Thefts of farm and construction equipment are excluded from this definition and are scored as larcenies. For arson, one offense is counted for each occurrence even if a more serious offense such as murder occurred as a result of the act. Additionally any attempts to commit any of the above offenses are also counted with the exception of attempts or assaults to kill which are classified and scored under aggravated assaults.

For multiple offenses that occur in one crime incident (at the same "time and place"), only the most serious offense is counted with the exceptions of arson (always counted) and a combination of larceny and motor vehicle theft (only the motor vehicle theft will be counted). Part 1 crimes are ranked according to seriousness and appear in order from most serious to least serious (See order of crimes in Offense Definitions in this section). For example, a robbery and an aggravated assault have occurred, but because robbery is considered by UCR to be more serious, only the robbery is scored. From one perspective, this method of counting seriously understates the crime problem, but from another, it prevents undue inflation of crime statistics. A Part 2 offense that occurs in combination with Part 1 offenses or by itself is not counted.

Clearances

An offense is considered cleared (solved) when at least one offender is arrested for a crime, even though several may have been involved. Offenses may also be cleared by exceptional means when some element beyond law enforcement control precludes the placing of formal charges against the offender. Examples of circumstances allowing exceptional clearances are the death of the offender (suicide, justifiably killed by police or private citizen, etc.); the victim's refusal to cooperate with prosecution after the offender has been identified; or the denial of extradition because the offender committed another crime in a different jurisdiction and is being prosecuted there. In all exceptional clearance cases, law enforcement must have identified the offender, have enough evidence to support arrest, and know the offender's location. Keep in mind that not all crimes are cleared within the calendar year in which the offense occurs.

Clearances are counted as either "adult" or "juvenile." A "juvenile" clearance is counted only when juveniles are involved exclusively in the commission and clearance of an offense. If the arrest of both adults and juveniles results in a clearance, it is counted as an "adult" clearance.

Property Stolen and Recovered

The figures for value of property stolen and recovered report the value at each point in time. Although property can increase in value over time, it is more likely that stolen property will be recovered in a damaged condition. Therefore recovery value does not necessarily represent a "clearance rate" for stolen property, and one cannot use it to determine law enforcement effectiveness in recovering stolen goods. Because stolen and recovered property figures indicate thefts and recoveries in the current year, it is important to note that recovered property may have been stolen in a previous year. In addition, the type and value of stolen recovered property is reported only for Part 1 offenses and does not include property losses suffered as a result of the commission of any Part 2 offenses such as fraud or embezzlement.

As was stated under "UCR Limitations," these values are affected by many variables and must be considered estimates at best. It is sometimes difficult to trace the recovery of some stolen property back to the offense or even the departmental jurisdiction in which the theft occurred. This coupled with the fact that the market value at the time of recovery is used instead of at the time of the theft should prompt cautious analysis of this data.

Arrests

Arrest information is collected for all Part 1 and Part 2 offenses according to the age, sex and race of the offender. It is not possible, however, to correlate race with sex or specific ages because the information is collected independently, thus limiting analysis. Furthermore, arrest figures cannot be directly related to the number of crimes cleared because arrest totals count all the offenders who have been arrested even if several were involved in the commission of a singular offense. Therefore, arrest and clearance totals will be equal only by coincidence.

It should be kept in mind that arrest totals are not indicative of the number of different people involved in the commission of crime. A total of three arrests may represent the arrest of three different people or the arrest of the same person on three different occasions. Moreover, arrest totals also do not indicate the number of charges placed against an individual at the time of arrest.

Crime Factors

The amount and rate of crime for a particular community can sometimes be quite deceiving unless several factors are taken into consideration. Some of the factors which are known to affect the volume and type of crime occurring from place to place are:

- Population density and degree of urbanization with size of locality and its surrounding area.
- Variations in composition of the population, particularly youth concentration.
- Stability of population with respect to residents' mobility, commuting patterns, and transient factors.
- Modes of transportation and highway system.
- Economic conditions, including median income, poverty level, and job availability.
- Cultural factors and educational, recreational, and religious characteristics.
- Family conditions with respect to divorce and family cohesiveness.
- Climate.
- Effective strength of law enforcement agencies.
- Administrative and investigative emphases of law enforcement.
- Policies of other components of the criminal justice system (i.e., prosecutorial, judicial and correctional).
- Citizens' attitudes toward crime.
- Crime reporting practices of the citizenry.

The Uniform Crime Reports give a statewide view of crime based on statistics contributed by law enforcement agencies. Population size is the only correlate of crime utilized in this publication. While the other factors listed above are of equal concern, no attempt is made to relate them to the data presented. The reader is, therefore, cautioned against comparing statistical data of individual reporting units from cities, counties, metropolitan areas, or colleges and universities solely on the basis of their population coverage or student enrollment.[1]

[1] *Crime in the United States* - 1996, United States Department of Justice, Federal Bureau of Investigation, p. iv.

Offense Definitions

Offenses in Uniform Crime Reporting are divided into two groupings, Part I and Part II. Information on the volume of Part I offenses known to law enforcement, those cleared by arrest or exceptional means, and the number of persons arrested is reported monthly. Only arrest data are reported for Part II offenses.5

Part I Offenses

Criminal Homicide:

a. Murder and nonnegligent manslaughter:
The willful (nonnegligent) killing of one human being by another. Deaths caused by negligence, attempts to kill, assaults to kill, suicides, accidental deaths, and justifiable homicides are excluded. Justifiable homicides are limited to: (1) the killing of a felon by a law enforcement officer in the line of duty; and (2) the killing of a felon by a private citizen.

b. Manslaughter by negligence:
The killing of another person through gross negligence. Traffic fatalities are excluded. While manslaughter by negligence is a Part I crime, it is not included in the Crime Index.

Forcible Rape:
The carnal knowledge of a female forcibly and against her will. Included are rapes by force and attempts or assaults to rape. Statutory offenses (no force used victim under age of consent) are excluded

Robbery:
The taking or attempting to take anything of value from the care, custody, or control of a person or persons by force or threat of force or violence and/or by putting the victim in fear.

Aggravated Assault:
The unlawful attack by one person upon another for the purpose of inflicting severe bodily injury usually accompanied by the use of a weapon or other means likely to produce death or serious bodily harm. Attempts are included since it is not necessary that an injury result when a gun, knife, or other weapon is used which could and probably would result in serious personal injury if the crime were successfully completed. Attacks using personal weapons (part of the attacker's body) must result in serious personal completed. Attacks using personal weapons (part of the attacker's body) must result in serious personal injury to be classified as aggravated assault. Simple assaults are excluded from this count.

Burglary:
The unlawful entry of a "structure" to commit a felony or theft. The use of force to gain entry is not required to classify the crime as burglary. Burglary is broken down into three subclassifications: forcible entry, unlawful entry where no force is used, and attempted forcible entry.

A "structure" is considered to include the following, but not limited to: dwelling houses, apartments, out buildings, public buildings, offices, factories, barns, cabins, etc.

Larceny:
The unlawful taking or stealing of property or articles without the use of force, violence, or fraud. This includes crimes such as shoplifting, purse snatching, pocket picking, thefts from motor vehicles, thefts of motor vehicle parts and accessories, bicycle theft, etc. This crime category does not include embezzlement, "con" games, forgery, and worthless checks. Motor vehicle theft is excluded from this category inasmuch as it is separate Part 1 offense.

Motor Vehicle Theft:
The unlawful taking or stealing of a motor vehicle, including attempts. This definition excludes taking for temporary use by those persons having lawful access to the vehicle.

UCR defines a motor vehicle as a self-propelled vehicle that runs on the ground and not on rails. Examples included automobiles, trucks, buses, motorcycles, mopeds, snowmobiles, etc. Thefts of farm and/or construction equipment, boats, and airplanes are not included in this category but are counted as larcenies.

Arson:
The willful or malicious burning of property with or without the intent to defraud. Includes attempts.

Part 2 Offenses

Other (Simple) Assaults:
An unlawful attack or attempted attack upon another which does not result in serious injury to the victim and which does not involve the use of a dangerous weapon.

Forgery and Counterfeiting:
The making, altering, using or possession, with intent to defraud, of anything false which is made to appear true. Includes attempts.

Fraud:
Fraudulent conversion and obtaining money or property by false pretenses. Includes bad checks, confidence games, illegal conversion of services, etc., except forgeries and counterfeiting.

Embezzlement:
Misappropriation or misapplication of money or property entrusted to one's care, custody, or control. Includes larceny from employer.

Stolen Property:
The buying, receiving, and possessing of stolen property, or the attempt to do so.

Vandalism:
The willful or malicious destruction, injury, disfigurement or defacement of real or personal property without the consent of the owner or person having custody or control. Includes attempts.

Weapons:
All violations of regulations or statutes that control carrying, using, possessing, furnishing, and manufacturing deadly weapons or silencers. Includes attempts.

Prostitution and Commercialized Vice:
Sex offenses and attempted sex offenses of a commercialized nature. Includes prostitution, keeping houses of ill fame, pandering, detaining women for immoral purposes, etc.

All Other Sex Offenses:
All other offenses against common decency and morals. Includes statutory rape (without force) and all other sex offenses not previously defined.

Drug Laws:
The unlawful possession, sale, use, growth or manufacture of controlled substances. For UCR purposes these offenses are broken down into four subcategories: a. Opium or cocaine and their derivatives (morphine, heroin, codeine), b. Marijuana, c. Synthetic narcotics — manufactured narcotics which can cause true drug addiction, d. Dangerous non-narcotic drugs.

Gambling:
Promoting, permitting or engaging in illegal gambling. Includes bookmaking, numbers and lottery, etc.

Offenses Against the Family or Children:
All charges of nonsupport and neglect or abuse of family or children. Note: Most child abuse, especially that resulting in injury, has been classified as either simple or aggravated assault.

Driving While Impaired:
Operating any motor vehicle or common carrier while under the influence of alcohol or drugs.

Liquor Laws:
Violation of state or local regulator laws. Includes sale to minors and drinking on a public conveyance. This category excludes Driving While Impaired and Drunk and Disorderly violations.

Disorderly Conduct:
Breaching the peace or attempting to do so. Includes violations of disturbing the peace, unlawful assembly, and drunk and disorderly.

Vagrancy:
Violation of state or local statutes pertaining to being a "suspicious character or person," vagrancy, etc.

All Other Offenses:
All violations of state or local regulatory laws except traffic offenses and offenses defined above or below. Includes kidnapping, extortion, trespass, etc.

Curfew and Loitering Laws:
Juvenile violations of local curfew and loitering ordinances.

Runaways - (Juveniles):
The unlawful truancy from a legal place of residence by a juvenile.

SECTION III

Crime Index Offenses

The Crime Index

For the purposes of measuring the volume, fluctuation and the distribution of crime on the State and National level, the Uniform Crime Reporting Program is based on a Crime Index. The Crime Index consists of seven major crimes selected for use on the basis of their serious nature, their frequency of occurrence and on the reliability of reporting from citizens to law enforcement agencies.

The UCR Crime Index offenses and their definitions, listed in order of seriousness, are:
Murder - The willful (nonnegligent) killing of one human being by another.
Forcible Rape - The carnal knowledge of a female forcibly and against her will.
Robbery - The taking or attempting to take anything of value from the care, custody, or control of a person or persons by force or threat of force or violence and/or by putting the victim in fear.
Aggravated Assault - An unlawful attack by one person upon another for the purpose of inflicting severe bodily injury.
Burglary - The unlawful entry of a structure to commit a felony or theft.
Larceny - The unlawful taking, carrying, leading, or riding away of property from the possession or constructive possession of another.
Motor Vehicle Theft - The theft or attempted theft of a motor vehicle.

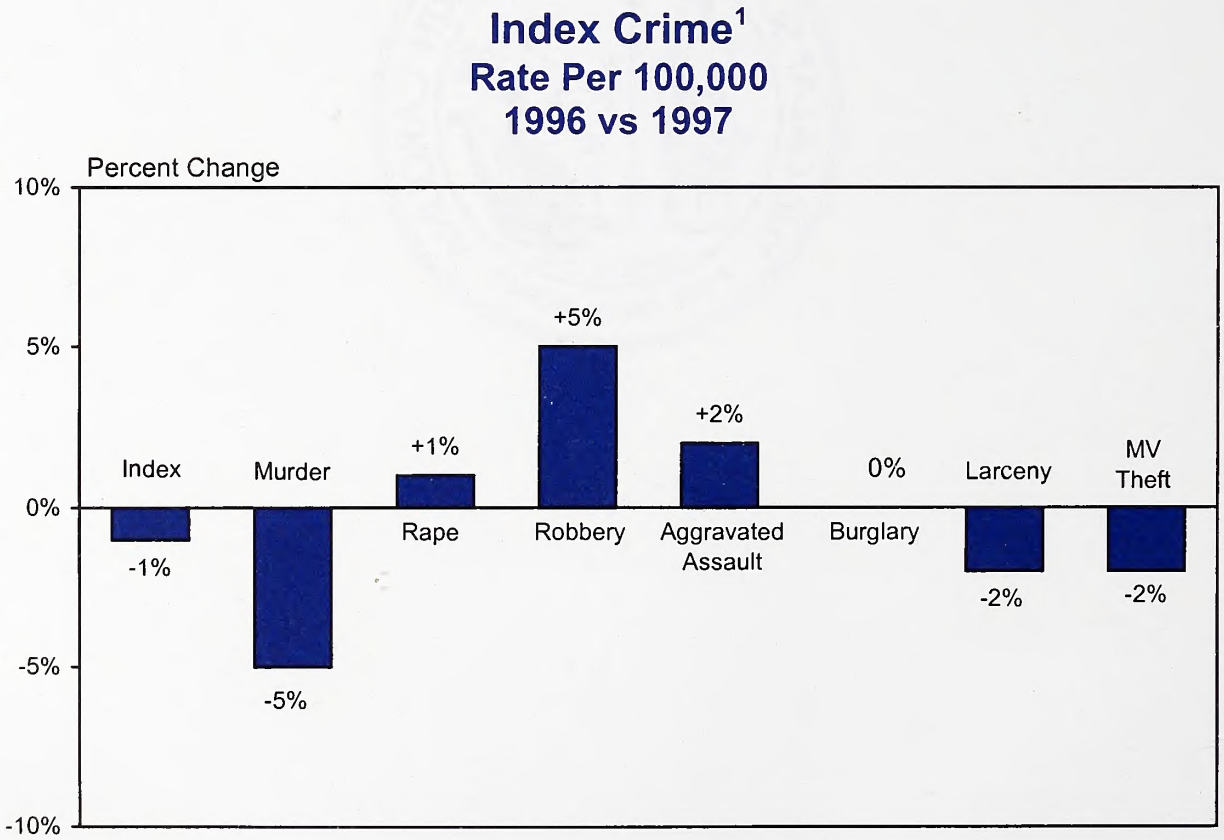

[1] While arson is considered an Index Crime, the number of arsons is not included in the Crime Index tables.

North Carolina Crime Clock 1997



one
Index Crime
every 1 min. 18 sec.

one
Violent Crime
every 11 min. 47 sec.

one
Murder
every 14 hrs. 24 min.

one
Rape
every 3 hrs. 46 min.

one
Robbery
every 41 min. 24 sec.

one
Aggravated Assault
every 18 min. 9 sec.

one
Property Crime
every 1 min. 28 sec.

one
Burglary
every 5 min. 19 sec.

one
Larceny
every 2 min. 14 sec.

one
Motor Vehicle Theft
every 21 min. 42 sec.

The Crime Clock should be viewed with care. Being the most aggregate representation of UCR data, it is designed to convey the annual reported crime experience by showing the relative frequency of occurrence of the Index Offenses. The mode of display should not be taken to imply a regularity in the commission of the offenses; rather, it represents the annual ratio of crime to fixed time intervals.

Total Index Crime

Index Crime By Month

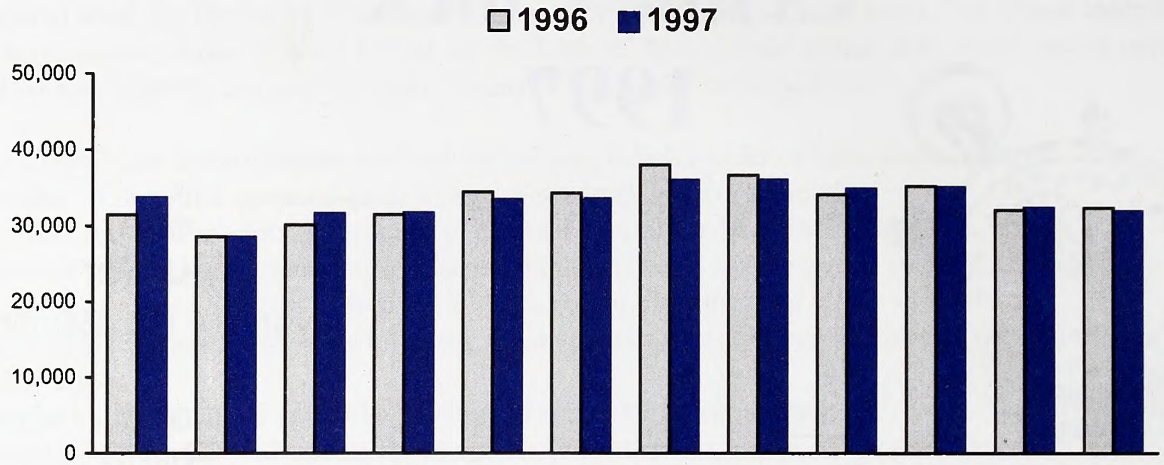

	JAN	FEB	MAR	APR	MAY	JUN	JUL	AUG	SEP	OCT	NOV	DEC	TOTAL
1996	31,470	28,587	30,166	31,536	34,481	34,366	38,032	36,690	34,159	35,266	32,155	32,473	399,381
1997	33,886	28,720	31,856	31,998	33,762	33,896	36,339	36,397	35,275	35,491	32,851	32,407	402,878
% Change	+8	+0	+6	+1	-2	-1	-4	-1	+3	+1	+2	-0	+1

Trend

Year	No. of Offenses	% Change (over previous year)	Rate per 100,000	% Cleared
1993	384,957	- 1.2	5,792.8	22.6
1994	390,545	+ 1.5	5,744.0	21.8
1995	399,959	+ 2.4	5,766.7	21.6
1996	399,381	- 0.1	5,649.9	22.9
1997	402,878	+ 0.9	5,591.3	23.1

1997 Features

Most Frequent Month	August
Least Frequent Month	February
Most Common Offense	Larceny From Motor Vehicles

Index Crime

Percent Distribution
Five Year Comparison

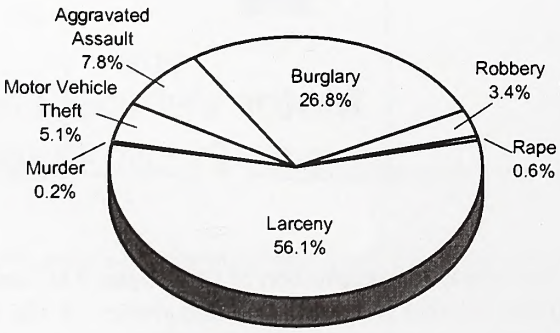

1993

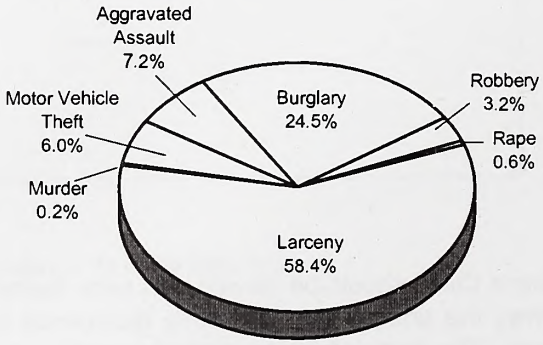

1997

Index Offenses

Every 24 Hours

1997

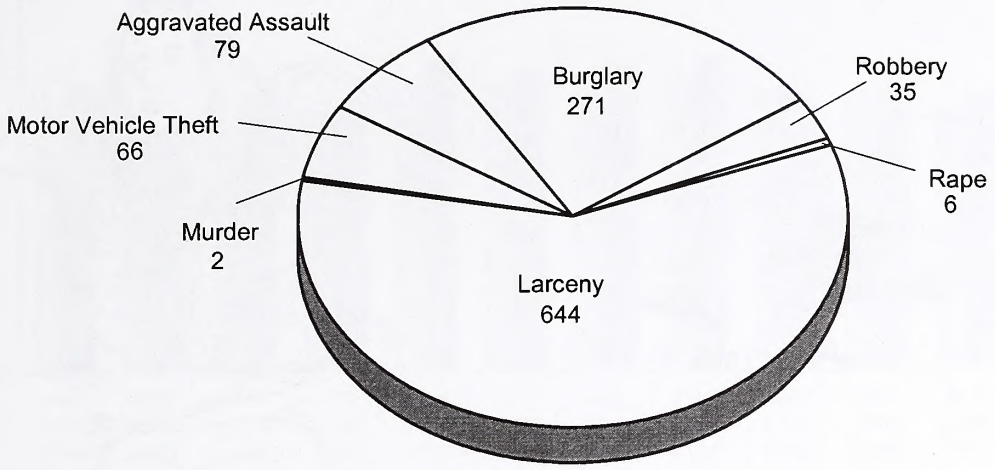

Index Offenses

Percent Change From 1988

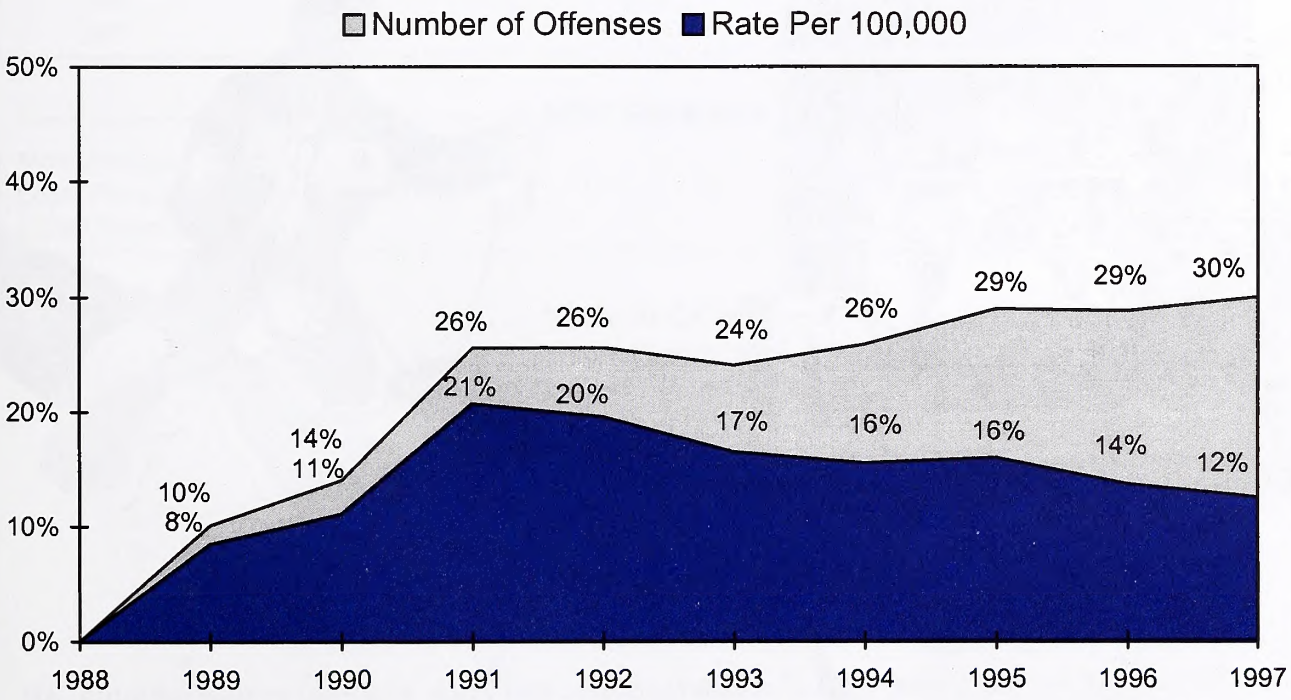

Violent Crime

Violent Crime consists of the sum total of murders, rapes, robberies, and aggravated assaults. All violent crimes involve force or threat of force. With the exception of robbery, one violent crime is counted for each person victimized. In the instance of robbery, each act or operation is counted as one offense as it is added to the crime total.

Violent Crime

Violent Crime By Month

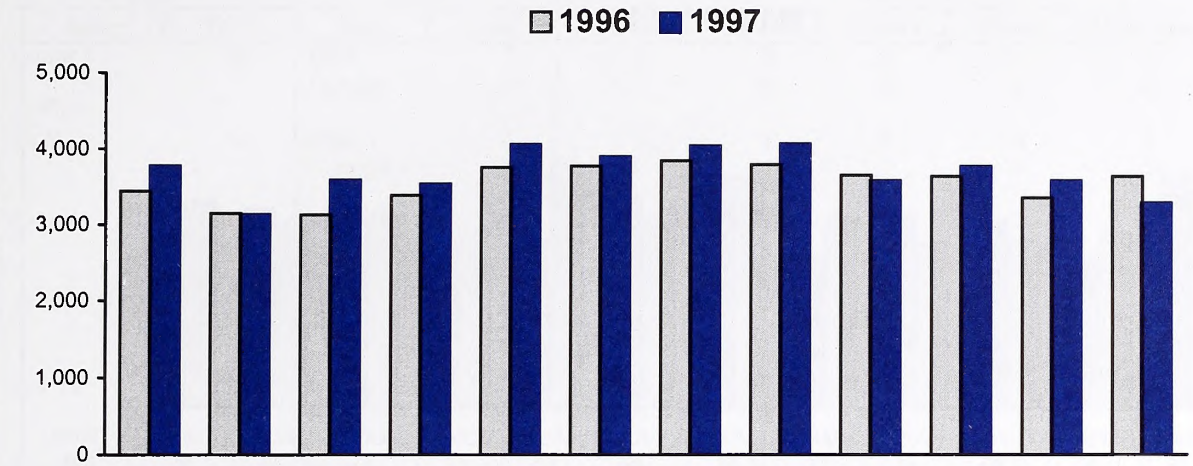

	JAN	FEB	MAR	APR	MAY	JUN	JUL	AUG	SEP	OCT	NOV	DEC	TOTAL
1996	3,445	3,150	3,136	3,392	3,761	3,775	3,849	3,799	3,657	3,644	3,364	3,647	42,619
1997	3,789	3,158	3,607	3,559	4,077	3,916	4,059	4,088	3,608	3,798	3,611	3,326	44,596
% Change	+10	+0	+15	+5	+8	+4	+5	+8	-1	+4	+7	-9	+5

Trend

Year	No. of Offenses	% Change (over previous year)	Rate per 100,000	% Cleared
1993	46,206	+ 0.7	695.3	50.9
1994	44,924	- 2.8	660.7	50.5
1995	45,015	+ 0.2	649.0	50.6
1996	42,619	- 5.3	602.9	52.7
1997	44,596	+ 4.6	618.9	54.7

1997 Features

Most Frequent Month	August
Least Frequent Month	February
Most Common Offense	Aggravated Assault

Violent Crime
Percent Distribution
Five Year Comparison

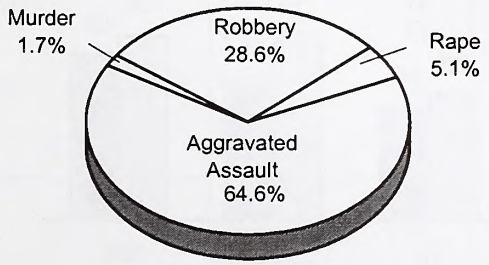

1993

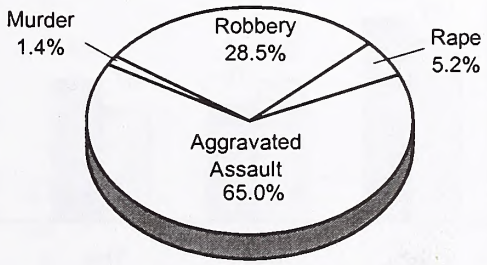

1997

Murder

Murder By Month

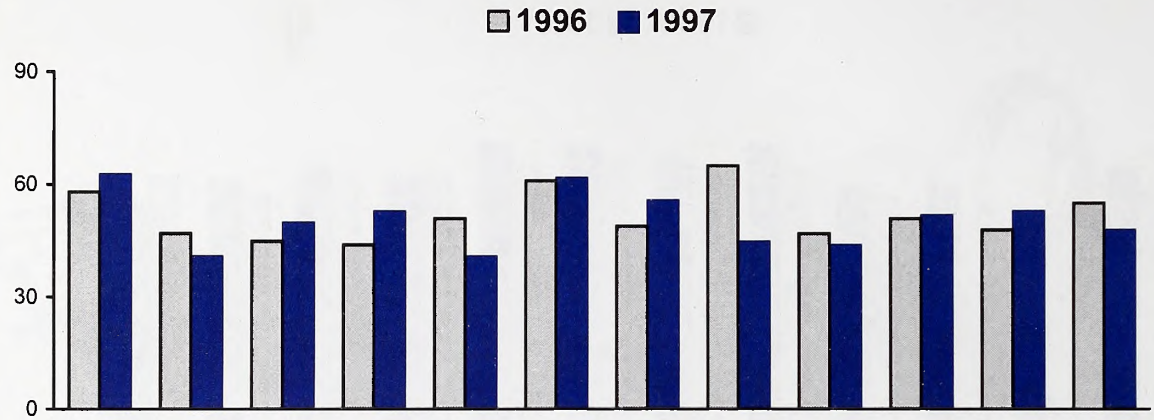

	JAN	FEB	MAR	APR	MAY	JUN	JUL	AUG	SEP	OCT	NOV	DEC	TOTAL
1996	58	47	45	44	51	61	49	65	47	51	48	55	621
1997	63	41	50	53	41	62	56	45	44	52	53	48	608
% Change	+9	-13	+11	+20	-20	+2	+14	-31	-6	+2	+10	-13	-2

Trend

Year	No. of Offenses	% Change (over previous year)	Rate per 100,000	% Cleared
1993	793	+11.7	11.9	79.7
1994	759	- 4.3	11.2	80.9
1995	673	-11.3	9.7	81.3
1996	621	- 7.7	8.8	78.6
1997	608	- 2.1	8.4	83.6

1997 Features

Most Frequent Month	January
Least Frequent Month	February/May
Most Frequent Weapon	Handgun
Most Frequent Victim	Black Male (age 20-24)
Most Frequent Offender	Black Male (age 20-24)

Murders by Day of Week

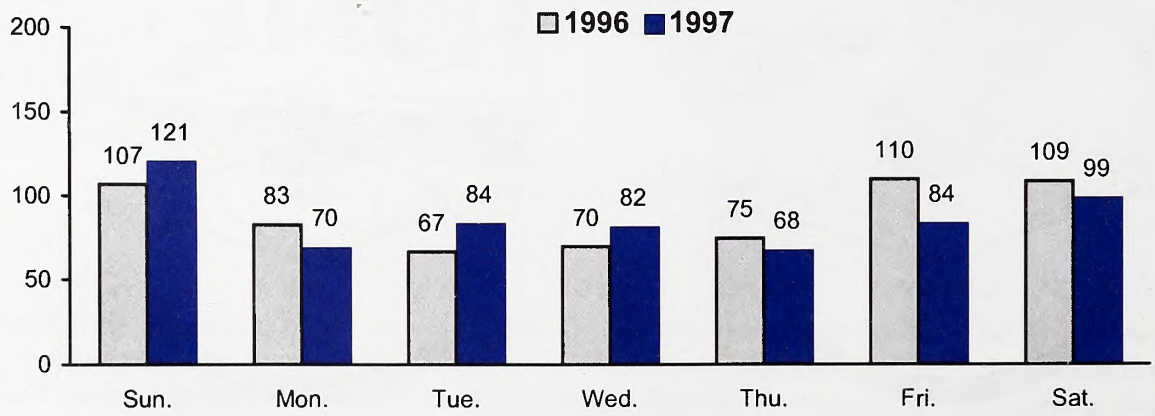

Murder

Murder Victims by Age, Sex and Race: 1997

Age		Sex		Race					Percent
Age	Total	Sex	Total	White	Black	Indian	Asian	Unknown	Dist.
Under 1	10	Male	7	2	5	0	0	0	1.6
		Female	3	1	2	0	0	0	
1 - 5	12	Male	7	3	4	0	0	0	2.0
		Female	5	1	4	0	0	0	
6 - 10	5	Male	4	2	1	1	0	0	0.8
		Female	1	0	1	0	0	0	
11 - 14	6	Male	3	0	3	0	0	0	1.0
		Female	3	1	2	0	0	0	
15 - 19	37	Male	29	8	18	3	0	0	6.1
		Female	8	3	5	0	0	0	
20 - 24	103	Male	90	23	64	1	2	0	16.9
		Female	13	4	9	0	0	0	
25 - 29	87	Male	72	25	41	2	3	1	14.3
		Female	15	7	8	0	0	0	
30 - 34	75	Male	54	22	31	0	1	0	12.3
		Female	21	10	9	2	0	0	
35 - 39	57	Male	35	11	20	3	1	0	9.4
		Female	22	9	11	2	0	0	
40 - 44	52	Male	34	17	17	0	0	0	8.6
		Female	18	11	7	0	0	0	
45 - 49	34	Male	26	17	7	2	0	0	5.6
		Female	8	5	3	0	0	0	
50 - 54	22	Male	14	8	6	0	0	0	3.6
		Female	8	6	2	0	0	0	
55 - 59	17	Male	15	12	3	0	0	0	2.8
		Female	2	2	0	0	0	0	
60 - 64	16	Male	11	5	5	0	1	0	2.6
		Female	5	2	2	1	0	0	
65 - 69	9	Male	7	4	3	0	0	0	1.5
		Female	2	1	1	0	0	0	
70 - 74	13	Male	9	8	1	0	0	0	2.1
		Female	4	3	1	0	0	0	
75 & Over	24	Male	11	3	8	0	0	0	3.9
		Female	13	11	2	0	0	0	
Unknown	29	Male	25	13	10	0	0	2	4.8
		Female	3	2	0	0	1	0	
		Unknown	1	0	0	0	0	1	
Total	608	Male	453	183	247	12	8	3	100.0
		Female	154	79	69	5	1	0	
		Unknown	1	0	0	0	0	1	

Murder

Murder Offenders by Age, Sex and Race: 1997

Age		Sex		Race					Percent
Age	Total	Sex	Total	White	Black	Indian	Asian	Unknown	Dist.
Under 1	0	Male	0	0	0	0	0	0	0.0
		Female	0	0	0	0	0	0	
1 - 5	0	Male	0	0	0	0	0	0	0.0
		Female	0	0	0	0	0	0	
6 - 10	1	Male	1	0	1	0	0	0	0.1
		Female	0	0	0	0	0	0	
11 - 14	4	Male	2	1	1	0	0	0	0.5
		Female	2	2	0	0	0	0	
15 - 19	135	Male	133	34	93	1	4	1	18.2
		Female	2	0	2	0	0	0	
20 - 24	143	Male	131	47	80	4	0	0	19.3
		Female	12	4	8	0	0	0	
25 - 29	81	Male	71	31	37	2	1	0	10.9
		Female	10	3	5	2	0	0	
30 - 34	55	Male	45	20	21	1	2	1	7.4
		Female	10	7	3	0	0	0	
35 - 39	49	Male	42	20	20	2	0	0	6.6
		Female	7	3	4	0	0	0	
40 - 44	35	Male	27	11	15	0	0	1	4.7
		Female	8	5	3	0	0	0	
45 - 49	25	Male	20	9	9	2	0	0	3.4
		Female	5	2	3	0	0	0	
50 - 54	16	Male	14	5	8	1	0	0	2.2
		Female	2	1	1	0	0	0	
55 - 59	9	Male	9	6	3	0	0	0	1.2
		Female	0	0	0	0	0	0	
60 - 64	6	Male	6	3	3	0	0	0	0.8
		Female	0	0	0	0	0	0	
65 - 69	7	Male	7	5	2	0	0	0	0.9
		Female	0	0	0	0	0	0	
70 - 74	3	Male	3	2	0	1	0	0	0.4
		Female	0	0	0	0	0	0	
75 & Over	3	Male	3	3	0	0	0	0	0.4
		Female	0	0	0	0	0	0	
Unknown	170	Male	56	6	45	0	0	5	22.9
		Female	2	1	1	0	0	0	
		Unknown	112	0	0	0	0	112	
Total	742	Male	570	203	338	14	7	8	100.0
		Female	60	28	30	2	0	0	
		Unknown	112	0	0	0	0	112	

Murder

Relationship of Victim to Offender

Relationship	1996	% Distribution[1]	1997	% Distribution[1]
Husband/Common Law	14	2.3	7	1.2
Wife/Common Law	20	3.2	23	3.8
Ex-Husband	0	0.0	2	0.3
Ex-Wife	5	0.8	1	0.2
Mother/Stepmother	5	0.8	4	0.7
Father/Stepfather	5	0.8	9	1.5
Son/Stepson	13	2.1	14	2.3
Daughter/Stepdaughter	5	0.8	5	0.8
Brother/Stepbrother	4	0.6	8	1.3
Sister/Stepsister	2	0.3	0	0.0
Other Family	21	3.4	20	3.3
Acquaintance	184	29.6	206	33.9
Friend	24	3.9	16	2.6
Boyfriend	14	2.3	8	1.3
Girlfriend	36	5.8	29	4.8
Neighbor	2	0.3	5	0.8
Employer	3	0.5	1	0.2
Other Known	24	3.9	21	3.5
Total Known to Victim	381	61.4	379	62.3
Stranger	64	10.3	95	15.6
Unable to Determine	176	28.3	134	22.0
Total	621	100.0	608	100.0

Type of Weapon Used

	Number of Offenses		Percent Change	Percent Distribution[1]	
Type	**1996**	**1997**	**1996/1997**	**1996**	**1997**
Handgun	318	285	- 10.4	51.2	46.9
Shotgun	51	31	- 39.2	8.2	5.1
Rifle	26	38	+ 46.2	4.2	6.3
Other/Undetermined Firearms	31	40	+ 29.0	5.0	6.6
Subtotal - Firearms	426	394	- 7.5	68.6	64.8
Knife, Cutting Instrument	83	80	- 3.6	13.4	13.2
Blunt Object	8	9	+ 12.5	1.3	1.5
Other Weapon	31	30	- 3.2	5.0	4.9
Hands, Fist, Feet, Etc.	37	58	+ 56.8	6.0	9.5
Unknown	36	37	+ 2.8	5.8	6.1
Subtotal - All Other	195	214	+ 9.7	31.4	35.2
Grand Total	621	608	- 2.1	100.0	100.0

[1]Percentages may not equal 100% due to rounding.

Murder

Circumstances Surrounding Murder

Circumstance	1996	% Distribution[1]	1997	% Distribution[1]
Rape	0	0.0	0	0.0
Robbery	36	5.8	30	4.9
Burglary	5	0.8	8	1.3
Larceny	1	0.2	0	0.0
Motor Vehicle Theft	0	0.0	0	0.0
Arson	4	0.6	0	0.0
Prostitution/Commercialized Vice	0	0.0	0	0.0
Other Sex Offenses	0	0.0	0	0.0
Drug Laws	24	3.9	26	4.3
Other - Not Specified	19	3.1	24	3.9
Felony Type Total	89	14.3	88	14.5
Suspected Felony Type	0	0.0	3	0.5
Romantic Triangle	16	2.6	9	1.5
Other Arguments	161	25.9	177	29.1
Gangland Killings[2]	0	0.0	1	0.2
Institutional	1	0.2	0	0.0
Other - Not Specified	119	19.2	128	21.1
Other Than Felony Type Total	297	47.8	315	51.8
Unknown Circumstances	235	37.8	202	33.2
Total	621	100.0	608	100.0

[1] Percentages may not equal 100% due to rounding.
[2] Organized Crime Involvement

Murder By Age - Summary

	Murder Victims		Murder Offenders	
Age	**1996**	**1997**	**1996**	**1997**
Under 2	13	16	NA	NA
2 to 10	16	11	0	1
11 to 13	2	1	2	0
14 to 15	7	9	4	14
Total Under 16	38	37	6	15
16	12	4	15	19
17	4	5	25	26
18	18	13	35	27
19 to 21	67	52	96	117
22 to 34	223	224	204	215
35 to 49	165	143	105	109
50 to 64	48	55	42	31
65+	29	46	8	13
Unknown	17	29	176	170
Total	621	608	712	742

Murder

Victim's Age by Weapon, 1997

Victim's Age	Total Murder Victims	Firearms	Knife or Cutting Instru.	Blunt Objects	Hands, Fist, Feet, Etc.	Poison	Explo-sives	Fire	Drugs/ Nar-cotics	Acids/ Chem-icals	Other Dangerous Weapons[1]	Unknown or Not Stated
Infant (Under 1)	10				7	1					2	
1 to 5	12	1	1		7						1	2
6 to 10	5	1			1			1			1	1
11 to 14	6	4	2									
15	4	2	1								1	
Total Under 16	37	8	4		15	1		1			5	3
16	4	3			1							
17	5	5										
18	13	11			1						1	
19	11	8	1	1								1
20 to 24	103	90	5		3						2	3
25 to 29	87	66	10		6							5
30 to 34	75	50	13	2	4						3	3
35 to 39	57	35	8	3	3						3	5
40 to 44	52	33	11		4						2	2
45 to 49	34	25	5		1						2	1
50 to 54	22	12	6		2			1				1
55 to 59	17	8	3	1	1						2	2
60 to 64	16	7	2	1	1			1			2	2
65 to 69	9	4	2		1						1	1
70 to 74	13	10	1		2							
75 and over	24	5	5	1	8						2	3
Unknown	29	14	4		5						1	5
Total	608	394	80	9	58	1	0	3	0	0	26	37

[1]Other dangerous weapons include hanging, asphyxiation, gas-powered projectile, and drowning.

Murder

Murder Circumstances by Relationship[1], 1997

Circumstances	Total Victims	Husband[2]	Wife[3]	Mother	Father	Son	Daughter	Brother	Sister	Other Family	Aquaintance	Friend	Boyfriend	Girlfriend	Neighbor	Employer	Other Known	Stranger	Unk
Rape	0																		
Robbery	30										10					1		14	5
Burglary	8										2							5	1
Larceny	0																		
Motor Vehicle Theft	0																		
Arson	0																		
Prostitution and Commercialized Vice	0																		
Other Sex Offenses	0																		
Drug Laws	26									1	16						1	5	3
Gambling	0																		
Other - Not Specified	24										8						2	9	5
Felony Type Total	88									1	36					1	3	33	14
Suspected Felony Type	3																	3	
Romantic Triangle	9	1	1								1		1	4				1	
Other Arguments	177	3	7	2	7	1		5		7	91	8	4	11	3		8	11	9
Gangland Killings[4]	1																		1
Institutional	0																		
Other - Not Specified	128	2	7	1		12	5	3		4	36	2	3	10	2		4	21	16
Other Than Felony Type Total	315	6	15	3	7	13	5	8		11	128	10	8	25	5		12	33	26
Unknown Circumstances	202	3	9	1	2	1				8	42	6		4			6	26	94
Total	608	9	24	4	9	14	5	8	0	20	206	16	8	29	5	1	21	95	134

[1]Relationship is that of victim to offender. There were no murders in 1997 where the relationship was an employee.
[2]Includes common law husband and ex-husband.
[3]Includes common law wife and ex-wife.
[4]Organized crime involvement.

Murder

Murder Circumstances by Weapon, 1997

Circumstances	Total Murder Victims	Firearms	Knife or Cutting Instru.	Blunt Objects	Hands, Fist, Feet, Etc.	Poison	Explo-sives	Fire	Drugs/ Nar-cotics	Acids/ Chem-icals	Other Dangerous Weapons[1]	Unknown or Not Stated
Rape	0											
Robbery	30	26	2		1						1	
Burglary	8	7	1									
Larceny	0											
Motor Vehicle Theft	0											
Arson	0											
Prostitution and Commercialized Vice	0											
Other Sex Offenses	0											
Drug Laws	26	20	3	1	2							
Gambling	0											
Other - Not Specified	24	18			3						2	1
Felony Type Total	88	71	6	1	6						3	1
Suspected Felony Type	3	2			1							
Romantic Triangle	9	7	2									
Other Arguments	177	128	32	2	9						4	2
Gangland Killings[2]	1	1										
Institutional	0											
Other - Not Specified	128	62	20	1	27	1		2			11	4
Other Than Felony Type Total	315	198	54	3	36	1		2			15	6
Unknown Circumstances	202	123	20	5	15			1			8	30
Total	608	394	80	9	58	1	0	3	0	0	26	37

[1]Other dangerous weapons include hanging, asphyxiation, gas-powered projectile, and drowning.
[2]Organized crime involvement

Murder

Murder Relationship by Weapon, 1997

Relationship[1]	Total Murder Victims	Firearms	Knife or Cutting Instru.	Blunt Objects	Hands, Fist, Feet, Etc.	Poison	Explo-sives	Fire	Drugs/ Nar-cotics	Acids/ Chem-icals	Other Dangerous Weapons[2]	Unknown or Not Stated
Husband/Ex-Husband	9	6	2									1
Wife/Ex-Wife	24	14	5		2						2	1
Mother/Stepmother	4	1	3									
Father/Stepfather	9	7	2									
Son/Stepson	14	2			10	1						1
Daughter/Stepdaughter	5	1			2						2	
Brother/Stepbrother	8	2	4								2	
Sister/Stepsister	0											
Other Family	20	12	4		1			2				1
Acquaintance	206	149	26	4	17						7	3
Friend	16	10	5								1	
Boyfriend	8	4	4									
Girlfriend	29	17	5		5							2
Neighbor	5	3	1								1	
Employee	0											
Employer	1	1										
Other Known	21	13	4		2						1	1
Total Known to Victim	379	242	65	4	39	1		2			16	10
Stranger	95	72	7		9			1			2	4
Unable to Determine	134	80	8	5	10						8	23
Total	608	394	80	9	58	1	0	3	0	0	26	37

[1]Relationship of victim to offender.
[2]Other dangerous weapons include hanging, asphyxiation, gas-powered projectile, and drowning.

Murder By County - 1997

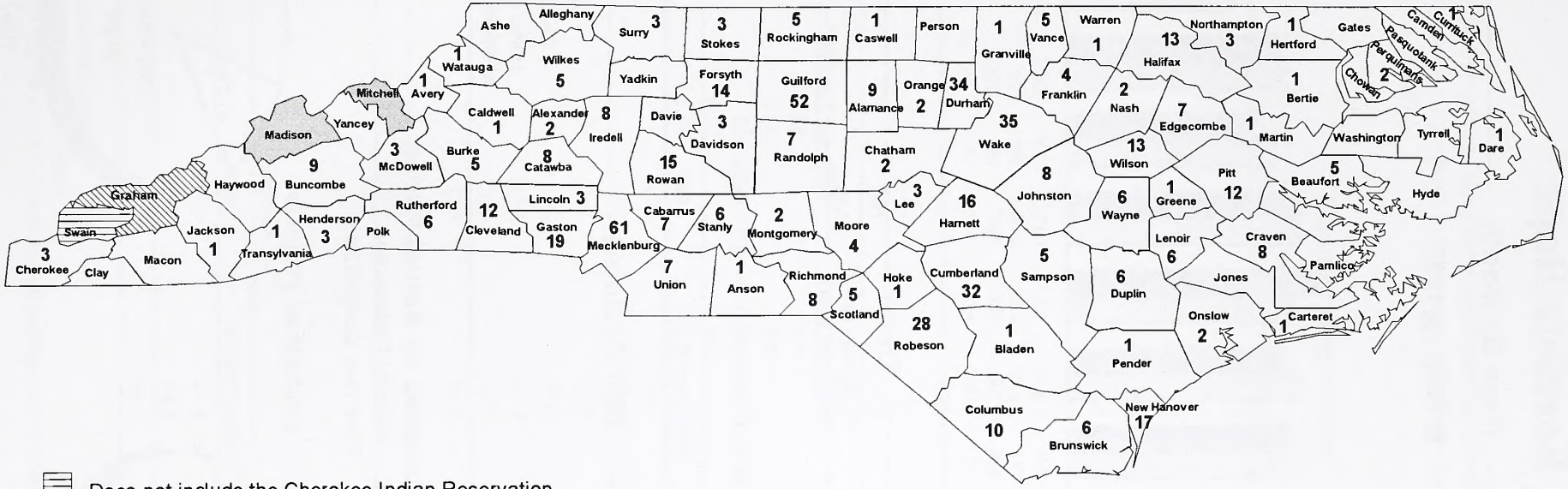

Does not include the Cherokee Indian Reservation.

Over 50 percent of the county population was not covered for the entire year.

Incomplete reporting in 1997.

See pages 221-222 for a list of incomplete reporting and non-participating agencies.

Forcible Rape

Rape By Month

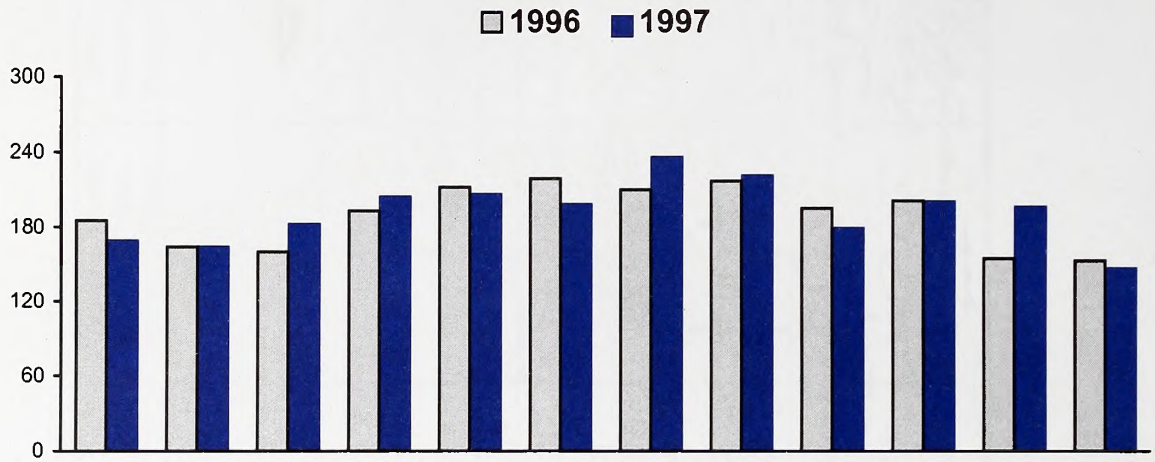

	JAN	FEB	MAR	APR	MAY	JUN	JUL	AUG	SEP	OCT	NOV	DEC	TOTAL
1996	185	164	160	193	212	219	210	217	195	201	155	153	2,264
1997	171	166	184	206	208	200	238	223	181	202	198	149	2,326
% Change	-8	+1	+15	+7	-2	-9	+13	+3	-7	+0	+28	-3	+3

Trend

Year	No. of Offenses	% Change (over previous year)	Rate per 100,000	% Cleared
1993	2,348	+ 4.7	35.3	56.3
1994	2,300	- 2.0	33.8	54.0
1995	2,295	- 0.2	33.1	58.2
1996	2,264	- 1.4	32.0	60.0
1997	2,326	+ 2.7	32.3	62.4

1997 Features

Most Frequent Month	July
Least Frequent Month	December
Most Frequent Place of Occurrence	Home of Victim
Most Frequent Time of Occurrence	Midnight to 2 a.m.

Attempted vs Actual Rapes

Percent Distribution
Five Year Comparison

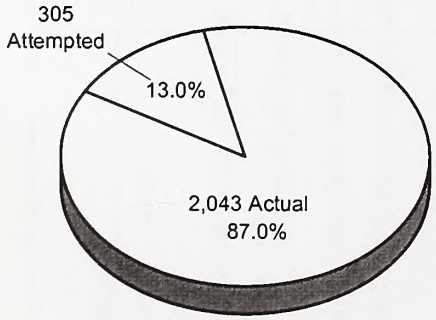

1993

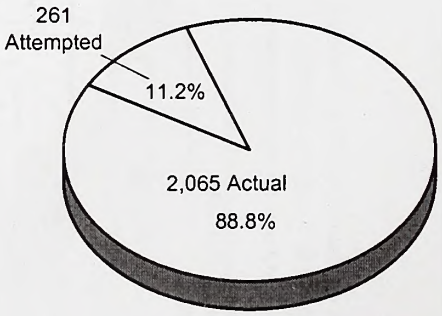

1997

Forcible Rape

The following tables and charts indicate the supplementary data collected about the offense of rape in 1996 and 1997. Information with regard to both actual and attempted rapes reported for both years has been combined for this analysis.

Place of Occurrence[1]

Category	1996	% Distribution[2]	1997	% Distribution[2]
Home of Victim	805	35.6	787	33.8
Home of Offender	317	14.0	288	12.4
Home - Other	250	11.0	254	10.9
Commercial Building	184	8.1	184	7.9
Alley	9	0.4	11	0.5
Road, Street, Highway	286	12.6	301	12.9
Public Building	4	0.2	11	0.5
Parking Area	72	3.2	57	2.5
Storage Area	4	0.2	4	0.2
Airport, Bus Station	0	0.0	1	0.0
School, Church	42	1.9	46	2.0
All Other	291	12.9	382	16.4
Total	2,264	100.0	2,326	100.0

Occurrence by Day of the Week[1]

Category	1996	% Distribution[2]	1997	% Distribution[2]
Sunday	379	16.7	387	16.6
Monday	290	12.8	322	13.8
Tuesday	274	12.1	297	12.8
Wednesday	321	14.2	307	13.2
Thursday	270	11.9	310	13.3
Friday	310	13.7	292	12.6
Saturday	420	18.6	411	17.7
Unknown	0	0.0	0	0.0
Total	2,264	100.0	2,326	100.0

Injury to Victims[1]

Category	1996	% Distribution[2]	1997	% Distribution[2]
Injured [3]	553	24.4	542	23.3
No Injury or Unknown	1,711	75.6	1,784	76.7
Total	2,264	100.0	2,326	100.0

[1]Includes both actual and attempted rapes.
[2]Percentages may not equal 100% due to rounding.
[3]Of those injured, 294 in 1996 and 198 in 1997 required medical treatment due to the severity of the injury or other related problems.

Forcible Rape

Time of Occurrence[1]

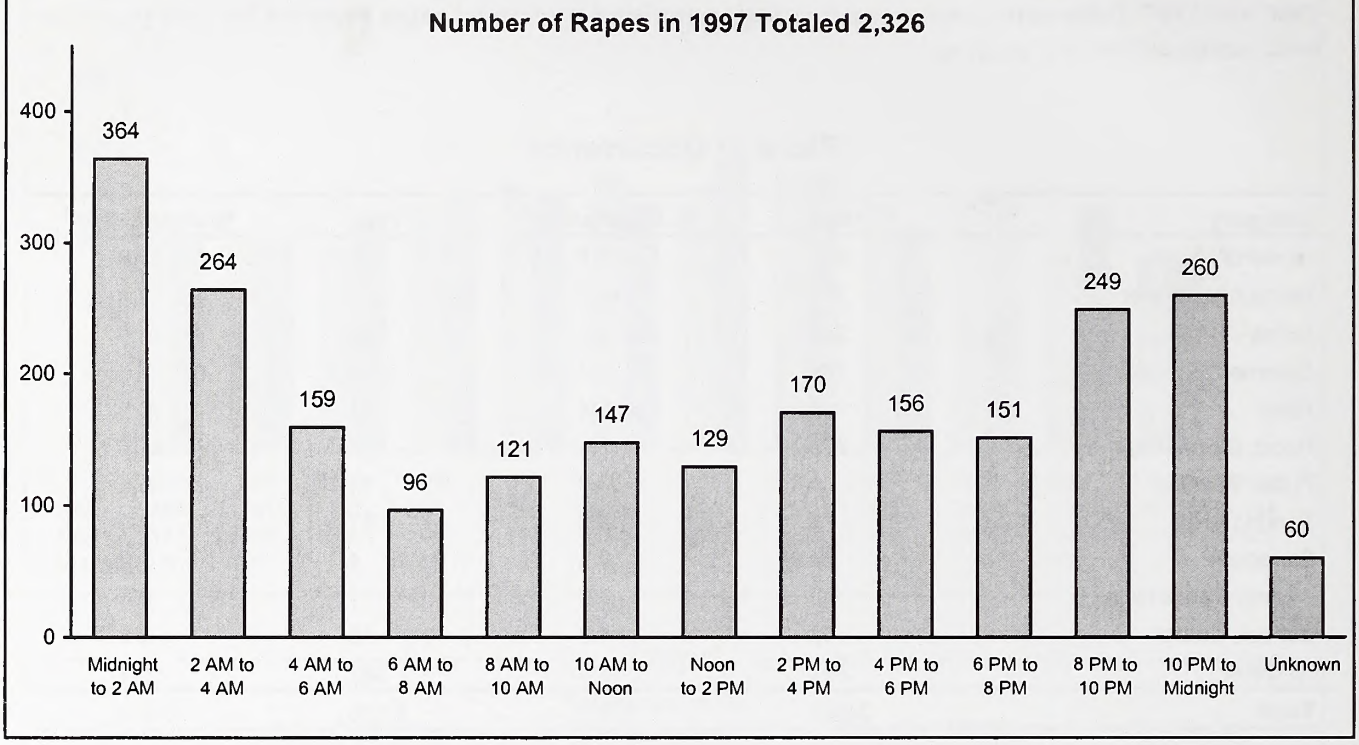

Alcohol or Drug Influence[1]

Victim and Offender	1996	1997
Victim Percentage of victims under the influence of alcohol or drugs at the time of the offense.	22.2%	23.8%
Offender Percentage of offenses in which one or more offenders were under the influence of alcohol or drugs at the time of the offense.	16.2%	17.0%

Race of Victims[1]

Race	1996	% Distribution[2]	1997	% Distribution[2]
White	1,220	53.9	1,252	53.8
Black	992	43.8	1,025	44.1
American Indian	12	0.5	22	0.9
Asian/Pacific Islander	22	1.0	10	0.4
Unknown	18	0.8	17	0.7
Total	2,264	100.0	2,326	100.0

[1]Includes both actual and attempted rapes.
[2]Percentages may not equal 100% due to rounding.

Forcible Rape

Age Group of Victims[1]

Age Category	1996	% Distribution[2]	1997	% Distribution[2]
10 and Under	69	3.0	104	4.5
11 to 15	510	22.5	564	24.2
16 to 20	556	24.6	487	20.9
21 to 25	297	13.1	272	11.7
26 to 30	248	11.0	271	11.7
31 to 35	232	10.2	249	10.7
36 to 40	179	7.9	164	7.1
41 to 45	79	3.5	94	4.0
46 to 50	30	1.3	44	1.9
51 to 55	14	0.6	17	0.7
56 to 60	13	0.6	10	0.4
61 to 65	5	0.2	7	0.3
66 to 84	11	0.5	22	0.9
85 and Over	5	0.2	2	0.1
Unknown	16	0.7	19	0.8
Total	2,264	100.0	2,326	100.0

Relationship of Victim to Offender[1]

Relationship	1996	% Distribution[2]	1997	% Distribution[2]
Acquaintance	1,194	52.7	1,208	51.9
Girlfriend	143	6.3	155	6.7
Wife	58	2.6	52	2.2
Ex-Wife	16	0.7	33	1.4
Neighbor	14	0.6	24	1.0
Mother/Stepmother	9	0.4	7	0.3
Daughter/Stepdaughter	50	2.2	54	2.3
Sister/Stepsister	13	0.6	13	0.6
In-Law	7	0.3	6	0.3
Other Family	81	3.6	98	4.2
Total Known to Victim	1,585	70.0	1,650	70.9
Stranger	491	21.7	509	21.9
Unable to Determine	188	8.3	167	7.2
Total	2,264	100.0	2,326	100.0

[1]Includes both actual and attempted rapes.
[2]Percentages may not equal 100% due to rounding.

Forcible Rape

Race of Offenders[1]

Race	1996	% Distribution[2]	1997	% Distribution[2]
White	944	35.3	952	34.5
Black	1,472	55.0	1,530	55.5
American Indian	14	0.5	21	0.8
Asian/Pacific Islander	27	1.0	10	0.4
Unknown	219	8.2	244	8.9
Total	2,676	100.0	2,757	100.0

Age Group of Offenders[1]

Age	1996	% Distribution[2]	1997	% Distribution[2]
10 and Under	5	0.2	12	0.4
11 to 15	106	4.0	131	4.8
16 to 20	540	20.2	523	19.0
21 to 25	392	14.6	377	13.7
26 to 30	359	13.4	352	12.8
31 to 35	235	8.8	253	9.2
36 to 40	174	6.5	200	7.3
41 to 45	70	2.6	107	3.9
46 to 50	53	2.0	71	2.6
51 to 55	23	0.9	30	1.1
56 to 60	11	0.4	15	0.5
61 to 65	5	0.2	8	0.3
66 to 84	10	0.4	5	0.2
85 and Over	5	0.2	2	0.1
Unknown	688	25.7	671	24.3
Total	2,676	100.0	2,757	100.0

Number of Offenders Per Offense[1]

Number of Offenders	1996	% Distribution[2]	1997	% Distribution[2]
One	2,027	88.3	2,038	87.6
Two	171	7.4	182	7.8
Three	63	2.7	77	3.3
Four	27	1.2	21	0.9
Five or More	8	0.3	8	0.3
Total	2,296	100.0	2,326	100.0

Type of Weapon Used[1]

	Offenses		% Change	Percent Distribution[2]	
Weapon	**1996**	**1997**	**1996/1997**	**1996**	**1997**
Firearm	121	141	+ 16.5	5.3	6.1
Knife or Cutting Instrument	165	146	- 11.5	7.3	6.3
Blunt Object	16	13	- 18.8	0.7	0.6
Other Weapon	26	17	- 34.6	1.1	0.7
Hands, Fist, Feet, Etc.	1,801	1,815	+ 0.8	79.5	78.0
Unknown	135	194	+ 43.7	6.0	8.3
Total	2,264	2,326	+ 2.7	100.0	100.0

[1]Includes both actual and attempted rapes.

[2]Percentages may not equal 100% due to rounding.

Forcible Rape

Rape Victims by Age and Race: 1997

Age	Total	White	Black	Indian	Asian	Unknown	% Dist.
Under 1	0	0	0	0	0	0	0.0
1 to 5	28	12	14	0	0	2	1.2
6 to 10	76	32	44	0	0	0	3.3
11 to 14	391	198	184	3	3	3	16.8
15	173	121	47	2	1	2	7.4
16	110	64	45	0	1	0	4.7
17	109	64	45	0	0	0	4.7
18	94	61	30	2	0	1	4.0
19	93	54	37	2	0	0	4.0
20 to 24	296	177	114	3	1	1	12.7
25 to 29	276	143	122	4	2	5	11.9
30 to 34	254	107	143	3	1	0	10.9
35 to 39	179	83	94	1	1	0	7.7
40 to 44	109	61	47	1	0	0	4.7
45 to 49	57	31	25	1	0	0	2.5
50 to 54	20	14	6	0	0	0	0.9
55 to 59	9	6	3	0	0	0	0.4
60 to 64	9	2	7	0	0	0	0.4
65 to 69	6	4	2	0	0	0	0.3
70 to 74	5	3	2	0	0	0	0.2
75 & Over	13	7	6	0	0	0	0.6
Unknown	19	8	8	0	0	3	0.8
Total	2,326	1,252	1,025	22	10	17	100.0

Rape Offenders by Age and Race: 1997

Age	Total	White	Black	Indian	Asian	Unknown	% Dist.
Under 1	0	0	0	0	0	0	0.0
1 to 5	2	2	0	0	0	0	0.1
6 to 10	10	4	6	0	0	0	0.4
11 to 14	83	24	59	0	0	0	3.0
15	48	20	27	0	1	0	1.7
16	66	22	41	0	0	3	2.4
17	69	21	47	0	0	1	2.5
18	115	47	65	1	1	1	4.2
19	96	44	50	0	0	2	3.5
20 to 24	454	190	250	4	2	8	16.5
25 to 29	339	114	215	2	4	4	12.3
30 to 34	295	110	175	6	2	2	10.7
35 to 39	205	66	137	1	0	1	7.4
40 to 44	145	56	85	4	0	0	5.3
45 to 49	87	27	60	0	0	0	3.2
50 to 54	35	20	15	0	0	0	1.3
55 to 59	17	11	6	0	0	0	0.6
60 to 64	11	7	4	0	0	0	0.4
65 to 69	4	2	2	0	0	0	0.1
70 to 74	1	0	1	0	0	0	0.0
75 & Over	4	3	1	0	0	0	0.1
Unknown	671	162	284	3	0	222	24.3
Total	2,757	952	1,530	21	10	244	100.0

Robbery

Robbery By Month

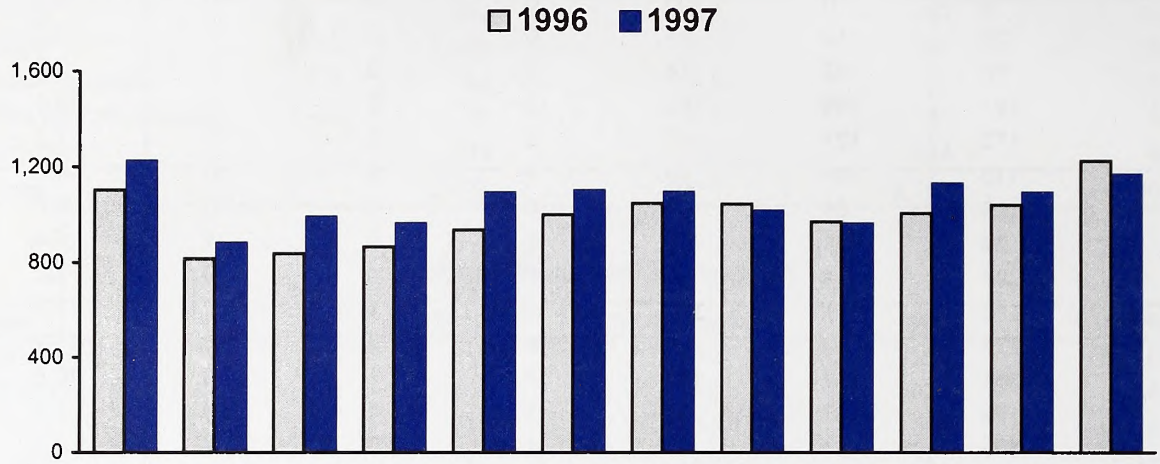

	JAN	FEB	MAR	APR	MAY	JUN	JUL	AUG	SEP	OCT	NOV	DEC	TOTAL
1996	1,105	817	838	867	937	1,000	1,048	1,045	971	1,007	1,043	1,227	11,905
1997	1,224	881	990	962	1,091	1,099	1,092	1,012	958	1,129	1,091	1,167	12,696
% Change	+11	+8	+18	+11	+16	+10	+4	-3	-1	+12	+5	-5	+7

Trend

Year	No. of Offenses	% Change (over previous year)	Rate per 100,000	% Cleared
1993	13,204	+ 4.7	198.7	33.4
1994	12,676	- 4.0	186.4	31.9
1995	12,775	+ 0.8	184.2	33.1
1996	11,905	- 6.8	168.4	34.0
1997	12,696	+ 6.6	176.2	33.6

1997 Features

Most Frequent Month	January
Least Frequent Month	February
Most Frequent Weapon	Firearm
Most Frequent Premise	Highway/Street
Average Value Stolen Per Offense	$825

Robbery By Weapon

Percent Distribution
Five Year Comparison

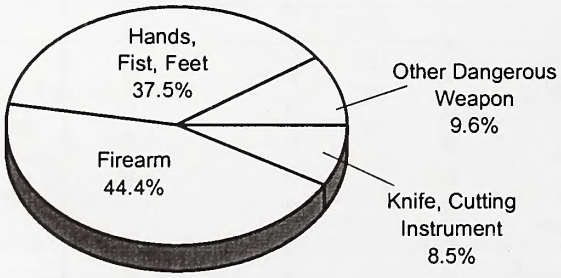

1993

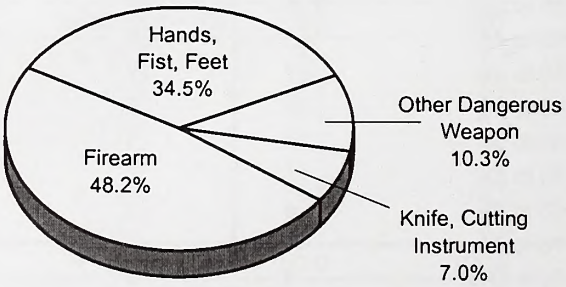

1997

Robbery

Robbery By Classification
Percent Distribution
Five Year Comparison

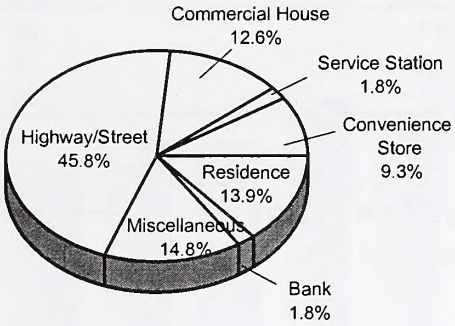

1993

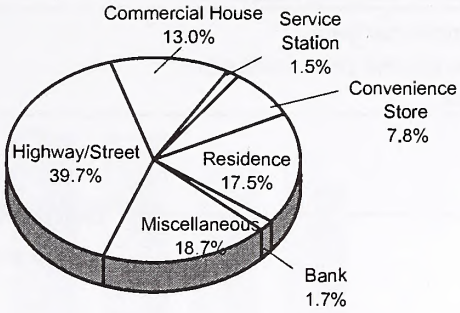

1997

Robbery by Type

	Number of Offenses		Percent Change	Percent Distribution[1]		Total Value Stolen	
Classification[2]	**1996**	**1997**	**1996/1997**	**1996**	**1997**	**1996**	**1997**
Highway/Street	5,170	5,045	- 2.4	43.4	39.7	$3,593,211	$3,949,350
Commercial House	1,441	1,649	+ 14.4	12.1	13.0	1,508,116	1,517,575
Service Station	145	194	+ 33.8	1.2	1.5	109,045	106,410
Convenience Store	814	992	+ 21.9	6.8	7.8	301,591	458,169
Residence	1,875	2,225	+ 18.7	15.7	17.5	1,404,726	2,102,101
Bank	209	211	+ 1.0	1.8	1.7	774,865	867,311
Miscellaneous	2,251	2,380	+ 5.7	18.9	18.7	2,202,531	1,470,952
Total	11,905	12,696	+ 6.6	100.0	100.0	$9,894,085	$10,471,868

Robbery by Weapon

	Number of Offenses		Percent Change	Percent Distribution[1]	
Type Weapon	**1996**	**1997**	**1996/1997**	**1996**	**1997**
Firearm	5,354	6,122	+14.3	45.0	48.2
Knife, Cutting Instrument	826	892	+ 8.0	6.9	7.0
Other Dangerous Weapon	1,157	1,307	+13.0	9.7	10.3
Hands, Fist, Feet, Etc.	4,568	4,375	- 4.2	38.4	34.5
Total	11,905	12,696	+ 6.6	100.0	100.0

[1]Percentages may not equal 100% due to rounding.

[2]Present UCR classification and scoring procedures prevent a precise measurement of these classifications and their corresponding values (see **Scoring of Offenses** in Section 2). Further, the total value stolen cannot be determined at the time of police investigation. This is especially true with regard to bank robbery. Compare the bank robbery statistics in this table with those provided on the following page by the FBI.

Bank Robbery[1]

Bank Robberies by Type

Type of Banking Institution	1996	1997
Commercial Bank	177	188
Savings and Loan Institution	14	21
Total	191	209

Bank Robberies by Time of Day

Number of Robberies Total 209

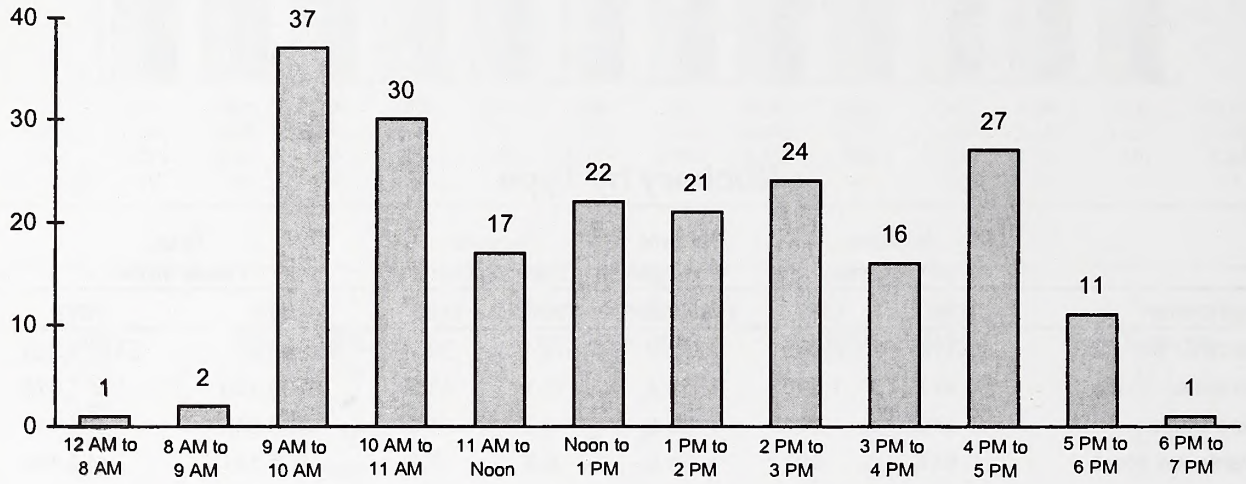

Bank Robberies by Day of Week

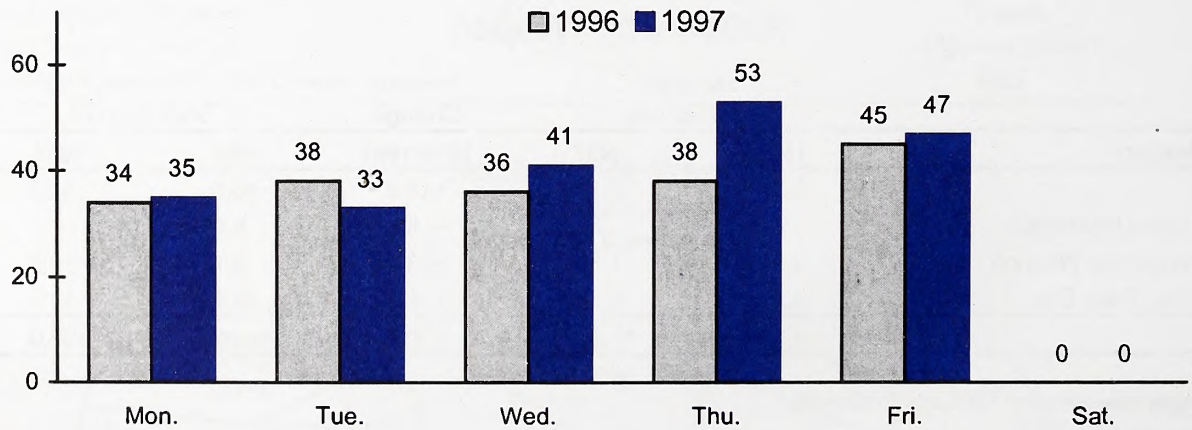

[1]These bank robbery statistics are supplied by the Federal Bureau of Investigation and include only Federally insured institutions.

Aggravated Assault

Aggravated Assault By Month

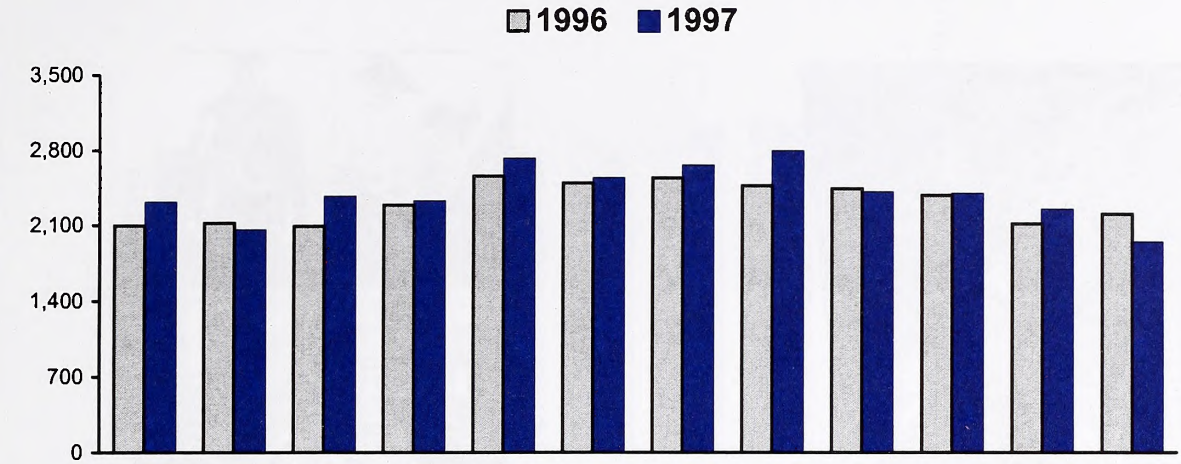

	JAN	FEB	MAR	APR	MAY	JUN	JUL	AUG	SEP	OCT	NOV	DEC	TOTAL
1996	2,097	2,122	2,093	2,288	2,561	2,495	2,542	2,472	2,444	2,385	2,118	2,212	27,829
1997	2,331	2,070	2,383	2,338	2,737	2,555	2,673	2,808	2,425	2,415	2,269	1,962	28,966
% Change	+11	-2	+14	+2	+7	+2	+5	+14	-1	+1	+7	-11	+4

Trend

Year	No. of Offenses	% Change (over previous year)	Rate per 100,000	% Cleared
1993	29,861	- 0.8	449.3	57.5
1994	29,189	- 2.3	429.3	57.5
1995	29,272	+ 0.3	422.0	56.9
1996	27,829	- 4.9	393.7	59.6
1997	28,966	+ 4.1	402.0	62.8

1997 Features

Most Frequent Month	August
Least Frequent Month	December
Most Frequent Weapon	Other Dangerous Weapon

Type of Weapon Used

	Number of Offenses		Percent Change	Percent Distribution[1]	
Type	**1996**	**1997**	**1996/1997**	**1996**	**1997**
Firearm	8,319	8,543	+2.7	29.9	29.5
Knife, Cutting Instrument	5,339	5,477	+2.6	19.2	18.9
Other Dangerous Weapon	8,042	8,631	+7.3	28.9	29.8
Hands, Fist, Feet, Etc.	6,129	6,315	+3.0	22.0	21.8
Total	27,829	28,966	+4.1	100.0	100.0

[1]Percentages may not equal 100% due to rounding.

Property Crime





Property Crime includes the offenses of burglary, larceny, motor vehicle theft and arson. The object of these offenses is the taking of money or property, but there is no force or threat of force.

Property Crime

Property Crime By Month

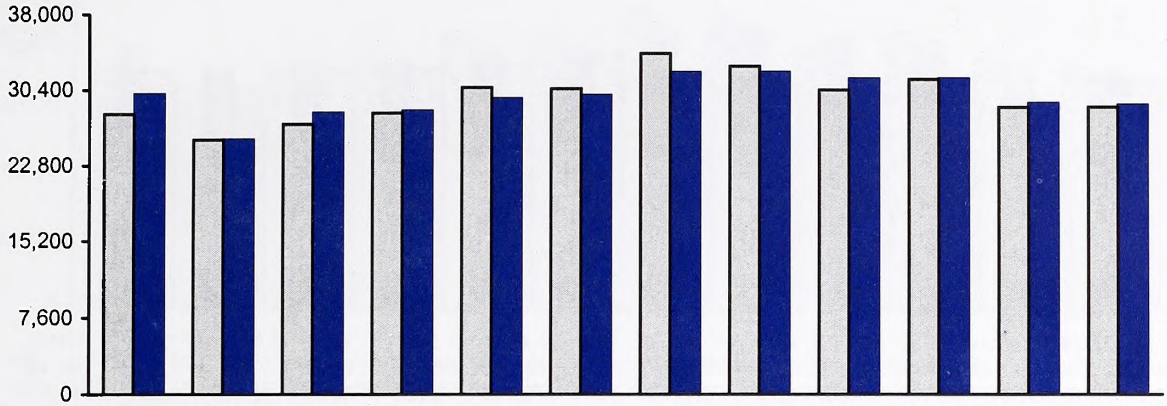

	JAN	FEB	MAR	APR	MAY	JUN	JUL	AUG	SEP	OCT	NOV	DEC	TOTAL
1996	28,025	25,437	27,030	28,144	30,720	30,591	34,183	32,891	30,502	31,622	28,791	28,826	356,762
1997	30,097	25,562	28,249	28,439	29,685	29,980	32,280	32,309	31,667	31,693	29,240	29,081	358,282
% Change	+7	+0	+5	+1	-3	-2	-6	-2	+4	+0	+2	+1	+0

Trend

Year	No. of Offenses	% Change (over previous year)	Rate per 100,000	% Cleared
1993	338,751	- 1.5	5,097.5	18.7
1994	345,621	+ 2.0	5,083.3	18.0
1995	354,944	+ 2.7	5,117.6	17.9
1996	356,762	+ 0.5	5,047.0	19.3
1997	358,282	+ 0.4	4,972.4	19.2

1997 Features

Most Frequent Month	August
Least Frequent Month	February
Most Common Offense	Larceny From Motor Vehicles

Index Crime

Percent Distribution

Five Year Comparison

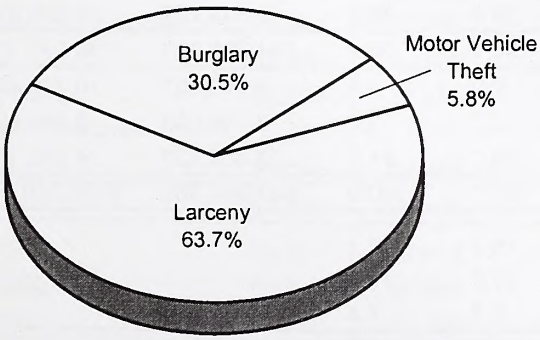

1993

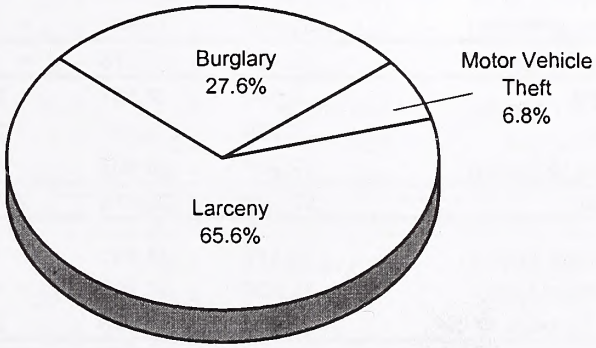

1997

Burglary

Burglary By Month

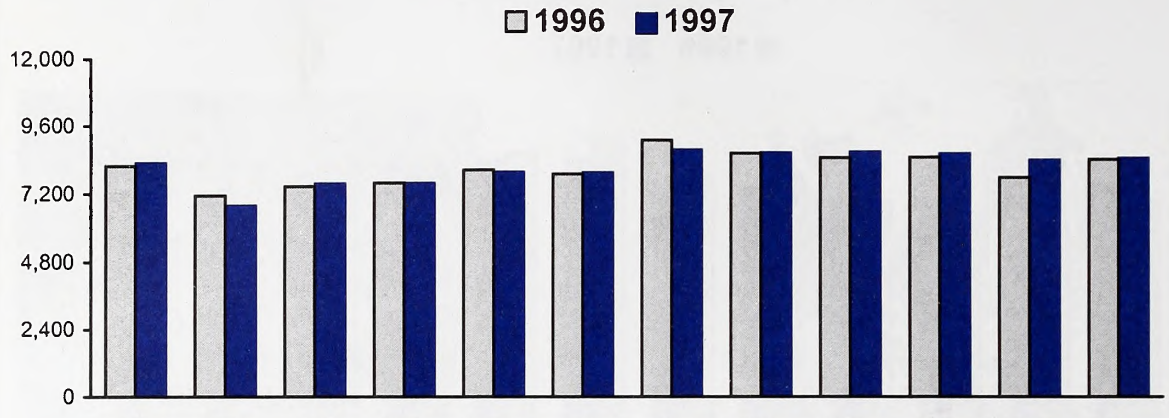

	JAN	FEB	MAR	APR	MAY	JUN	JUL	AUG	SEP	OCT	NOV	DEC	TOTAL
1996	8,186	7,148	7,466	7,578	8,030	7,881	9,084	8,625	8,476	8,492	7,767	8,412	97,145
1997	8,393	6,883	7,658	7,671	8,059	8,037	8,851	8,757	8,794	8,721	8,488	8,564	98,876
% Change	+3	-4	+3	+1	+0	+2	-3	+2	+4	+3	+9	+2	+2

Trend

Year	No. of Offenses	% Change (over previous year)	Rate per 100,000	% Cleared
1993	103,260	- 7.0	1,553.9	15.9
1994	102,384	- 0.8	1,505.8	15.8
1995	100,797	- 1.6	1,453.3	16.3
1996	97,145	- 3.6	1,374.3	16.7
1997	98,876	+ 1.8	1,372.2	16.9

1997 Features

Most Frequent Month - July
Least Frequent Month - February
Most Frequent Type - Forcible Entry
Most Frequent Premise - Residence
Most Frequent Time of Occurrence - Day
Average Value Stolen Per Offense - $1,045

Burglary by Type, Premise, Time, and Value

	Number of Offenses		Percent Change	Percent Distribution[1]		Total Value Stolen	
Classification	**1996**	**1997**	**1996/1997**	**1996**	**1997**	**1996**	**1997**
Residence Total	64,018	65,200	+ 1.8	65.9	65.9	$58,774,746	$64,268,063
Night	12,773	12,698	- 0.6	13.1	12.8	8,427,884	7,879,411
Day	19,752	20,655	+ 4.6	20.3	20.9	19,651,065	23,559,033
Time Unknown	31,493	31,847	+ 1.1	32.4	32.2	30,695,797	32,829,619
Non-Residence	33,127	33,676	+ 1.7	34.1	34.1	$34,586,823	$39,082,101
Night	9,596	9,387	- 2.2	9.9	9.5	9,570,807	10,760,885
Day	3,569	3,487	- 2.3	3.7	3.5	2,706,596	3,754,534
Time Unknown	19,962	20,802	+ 4.2	20.5	21.0	22,309,420	24,566,682
Total	97,145	98,876	+ 1.8	100.0	100.0	$93,361,569	$103,350,164
Forcible Entry	73,110	74,245	+ 1.6	75.3	75.1		
Unlawful Entry	16,538	17,295	+ 4.6	17.0	17.5		
Att. Forcible Entry	7,497	7,336	- 2.1	7.7	7.4		
Total	97,145	98,876	+ 1.8	100.0	100.0		

[1]Percentages may not equal 100% due to rounding.

Larceny

Larceny By Month

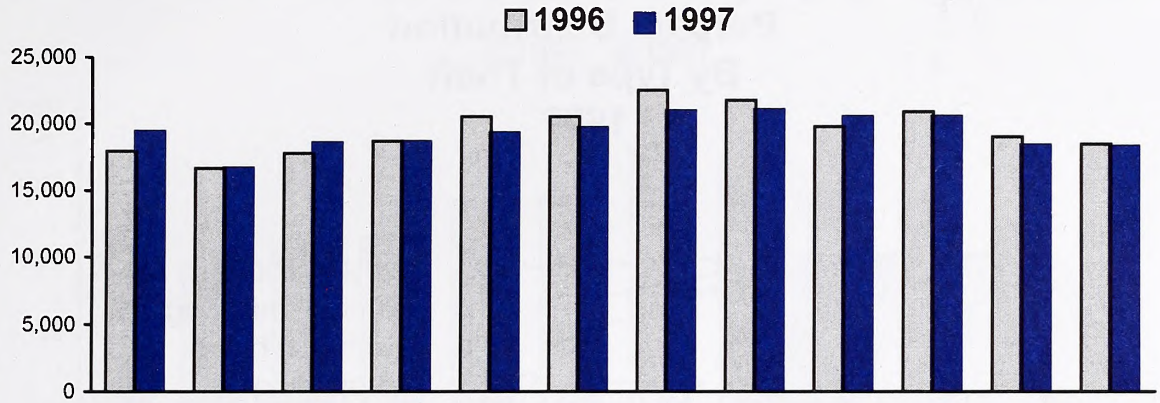

	JAN	FEB	MAR	APR	MAY	JUN	JUL	AUG	SEP	OCT	NOV	DEC	TOTAL
1996	17,956	16,675	17,810	18,735	20,585	20,584	22,589	21,836	19,860	20,991	19,126	18,569	235,316
1997	19,616	16,933	18,806	18,889	19,554	19,941	21,223	21,306	20,802	20,841	18,689	18,588	235,188
% Change	+9	+2	+6	+1	-5	-3	-6	-2	+5	-1	-2	+0	-0

Trend

Year	No. of Offenses	% Change (over previous year)	Rate per 100,000	% Cleared
1993	215,822	+1.1	3,247.7	19.1
1994	222,197	+3.0	3,268.0	18.1
1995	232,021	+4.4	3,345.3	17.9
1996	235,316	+1.4	3,328.9	19.7
1997	235,188	-0.1	3,264.0	19.6

1997 Features

Most Frequent Month - August
Least Frequent Month - February
Most Frequent Type - From Motor Vehicles
Most Frequent Range of Value Stolen - Under $50
Average Value Stolen Per Offense - $568

Larceny by Type and Value

	Number of Offenses		Percent Change	Percent Distribution[1]		Total Value Stolen	
Classification	**1996**	**1997**	**1996/1997**	**1996**	**1997**	**1996**	**1997**
Pocket-Picking	470	586	+24.7	0.2	0.2	$ 134,909	$ 204,774
Purse-Snatching	746	787	+ 5.5	0.3	0.3	222,038	247,355
Shoplifting	29,753	28,777	- 3.3	12.6	12.2	3,620,188	4,447,682
From Motor Vehicles	54,398	57,458	+ 5.6	23.1	24.4	27,484,021	31,962,464
MV Parts & Accessories	24,442	22,094	- 9.6	10.4	9.4	9,122,861	8,735,101
Bicycles	11,008	10,550	- 4.2	4.7	4.5	2,512,302	2,363,027
From Buildings	26,936	26,690	- 0.9	11.4	11.3	19,269,963	20,159,116
From Coin Machines	2,011	1,977	- 1.7	0.9	0.8	371,938	310,001
All Other	85,552	86,269	+ 0.8	36.4	36.7	56,151,960	65,165,239
Total	235,316	235,188	- 0.1	100.0	100.0	$118,890,180	$133,594,759
Over $200	84,577	85,819	+ 1.5	35.9	36.5	109,854,622	123,763,587
$50 to $200	59,449	57,861	- 2.7	25.3	24.6	7,457,591	6,868,724
Under $50	91,290	91,508	+ 0.2	38.8	38.9	1,577,967	2,962,448
Total	235,316	235,188	- 0.1	100.0	100.0	$118,890,180	$133,594,759

[1]Percentages may not equal 100% due to rounding.

Larceny - Theft

Percent Distribution
By Type of Theft
1997



Percentages may not equal 100% due to rounding.

Motor Vehicle Theft

Motor Vehicle Theft By Month

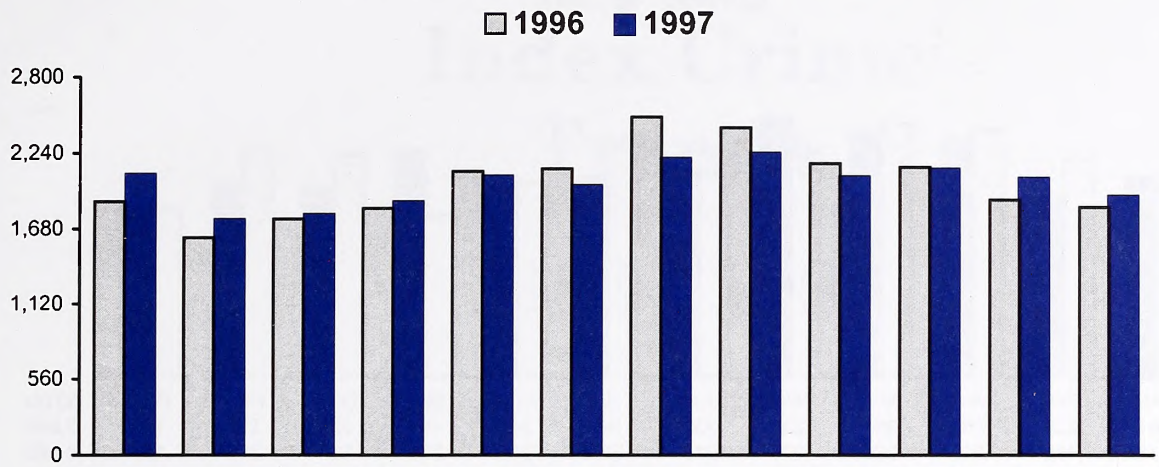

	JAN	FEB	MAR	APR	MAY	JUN	JUL	AUG	SEP	OCT	NOV	DEC	TOTAL
1996	1,883	1,614	1,754	1,831	2,105	2,126	2,510	2,430	2,166	2,139	1,898	1,845	24,301
1997	2,088	1,746	1,785	1,879	2,072	2,002	2,206	2,246	2,071	2,131	2,063	1,929	24,218
% Change	+11	+8	+2	+3	-2	-6	-12	-8	-4	-0	+9	+5	-0

Trend

Year	No. of Offenses	% Change (over previous year)	Rate per 100,000	% Cleared
1993	19,669	+ 2.1	296.0	28.1
1994	21,040	+ 7.0	309.4	27.4
1995	22,126	+ 5.2	319.0	26.2
1996	24,301	+ 9.8	343.8	26.0
1997	24,218	- 0.3	336.1	23.8

1997 Features

Most Frequent Month - August

Least Frequent Month - February

Motor Vehicle Theft by Type

	Number of Offenses		Percent Change	Percent Distribution[1]	
Type	**1996**	**1997**	**1996/1997**	**1996**	**1997**
Autos	17,409	17,308	- 0.6	71.6	71.5
Trucks and Buses	3,508	3,580	+ 2.1	14.4	14.8
Other Vehicles	3,384	3,330	- 1.6	13.9	13.8
Total	24,301	24,218	- 0.3	100.0	100.0

Total Value Stolen		Total Value Recovered	
1996	**1997**	**1996**	**1997**
$161,584,055	$183,178,449	$100,091,043	$113,336,832

[1]Percentages may not equal 100% due to rounding.

Arson

Arson by Month

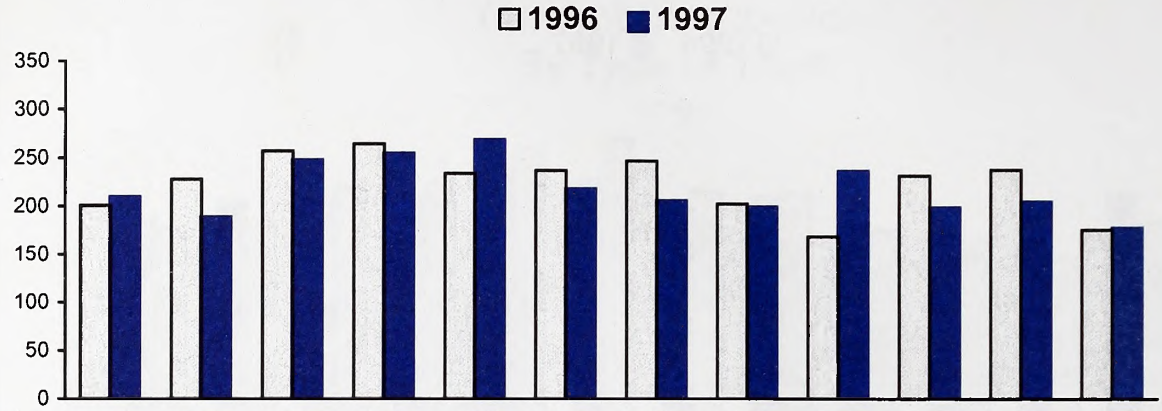

	JAN	FEB	MAR	APR	MAY	JUN	JUL	AUG	SEP	OCT	NOV	DEC	TOTAL
1996	201	228	257	264	234	237	247	203	169	232	238	176	2,686
1997	211	190	249	256	270	219	207	201	238	200	206	179	2,626
% Change	+5	-17	-3	-3	+15	-8	-16	-1	+41	-14	-13	+2	-2

Trend

Year	No. of Offenses	% Change (over previous year)	Rate per 100,000	% Cleared
1993	2,407	- 8.2	36.2	24.2
1994	2,786	+15.7	41.0	23.9
1995	2,586	- 7.2	37.3	23.7
1996	2,686	+ 3.9	38.0	24.0
1997	2,626	- 2.2	36.4	23.0

1997 Features

Most Frequent Month	May
Least Frequent Month	December
Most Frequent Type	Single Occupancy Dwelling

Arson by Type and Value

	Number of Offenses		Percent Change	Percent Distribution[1]		Total Value of Property Damaged	
Classification	**1996**	**1997**	**1996/1997**	**1996**	**1997**	**1996**	**1997**
Single Occupancy Dwelling	326	235	-27.9	12.1	8.9	$3,295,115	$3,128,305
Other Dwelling	155	127	-18.1	5.8	4.8	1,932,115	1,390,225
Storage	63	49	-22.2	2.3	1.9	164,239	1,916,003
Industrial/Manufacturing	8	6	-25.0	0.3	0.2	50,330	252,125
Other Commercial	64	56	-12.5	2.4	2.1	384,260	798,826
Community/Public	126	110	-12.7	4.7	4.2	199,503	123,985
All Other Structure	1,337	1,465	+ 9.6	49.8	55.8	10,841,705	13,985,419
Total Structure	2,079	2,048	- 1.5	77.4	78.0	16,867,267	21,594,888
Motor Vehicle	276	290	+ 5.1	10.3	11.0	1,158,880	1,417,831
Other Mobile Property	19	24	+26.3	0.7	0.9	1,140,998	228,142
Total Mobile	295	314	+ 6.4	11.0	12.0	2,299,878	1,645,973
All Other	312	264	-15.4	11.6	10.1	44,867	50,581
Total Arson	2,686	2,626	- 2.2	100.0	100.0	$19,212,012	$23,291,442

[1]Percentages may not equal 100% due to rounding.

Index Crime Trends

1988 - 1997



North Carolina
Index Crime Trends
1978 - 1987

Offense Classification	1978	1979	1980	1981	1982	1983	1984	1985	1986	1987
Index Crime[1]	214,349	241,051	267,526	264,029	268,160	248,404	243,377	249,965	266,415	290,850
Rate per 100,000	3,992.0	4,413.2	4,663.9	4,578.3	4,601.8	4,239.3	4,111.9	4,203.5	4,398.8	4,722.8
Violent Crime[2]	22,756	24,615	26,171	25,436	26,268	24,317	24,228	25,510	29,294	30,376
Rate per 100,000	423.8	450.7	456.2	441.1	450.8	415.0	409.3	429.0	483.7	493.2
Murder	594	590	608	531	538	480	459	504	510	514
Rate per 100,000	11.1	10.8	10.6	9.2	9.2	8.2	7.8	8.5	8.4	8.3
Rape	1,006	1,122	1,305	1,328	1,301	1,313	1,308	1,450	1,631	1,828
Rate per 100,000	18.7	20.5	22.8	23.0	22.3	22.4	22.1	24.4	26.9	29.7
Robbery	3,646	4,280	4,754	4,731	5,091	4,757	4,543	4,783	5,437	5,919
Rate per 100,000	67.9	78.4	82.9	82.0	87.4	81.2	76.8	80.4	89.8	96.1
Agg. Assault	17,510	18,623	19,504	18,846	19,338	17,767	17,918	18,773	21,716	22,115
Rate per 100,000	326.1	341.0	340.0	326.8	331.9	303.2	302.7	315.7	358.6	359.1
Property Crime[3]	191,593	216,436	241,355	238,593	241,892	224,087	219,149	224,455	237,121	260,474
Rate per 100,000	3,568.2	3,962.5	4,207.6	4,137.2	4,151.1	3,824.3	3,702.6	3,774.6	3,915.2	4,229.6
Burglary	65,088	71,595	82,053	78,038	77,293	70,623	68,106	69,872	75,406	85,004
Rate per 100,000	1,212.2	1,333.4	1,528.2	1,453.4	1,439.5	1,315.3	1,268.4	1,301.3	1,245.0	1,380.3
Larceny	115,397	132,485	146,824	148,962	153,686	143,557	140,269	142,948	148,861	161,431
Rate per 100,000	2,149.1	2,425.5	2,559.6	2,583.0	2,637.4	2,450.0	2,369.9	2,403.9	2,457.9	2,621.3
MV Theft	11,108	12,356	12,478	11,593	10,913	9,907	10,774	11,635	12,854	14,039
Rate per 100,000	206.9	226.2	217.5	201.0	187.3	169.1	182.0	195.7	212.2	228.0
Arson[1]	NA	NA	1,957	1,995	1,847	1,656	1,902	1,970	2,044	2,137
Rate per 100,000	NA	NA	34.1	34.6	31.7	28.3	32.1	33.1	33.7	34.7
Est. Population Coverage	5,369,427	5,462,084	5,736,142	5,766,987	5,827,237	5,859,505	5,918,830	5,946,534	6,056,485	6,158,409

[1]Index Crime includes the total number of murders, rapes, robberies, aggravated assaults, burglaries, larcenies and motor vehicle theft. While arson is considered an Index crime, the number of arsons is not included in the Crime Index tables.

[2]Violent crime includes the offenses of murder, rape, robbery and aggravated assault.

[3]Property crime includes the offenses of burglary, larceny and motor vehicle theft.

North Carolina
Index Crime Trends
1988 - 1997

Offense Classification	1988	1989	1990	1991	1992	1993	1994	1995	1996	1997
Index Crime[1]	310,152	341,363	353,646	389,448	389,657	384,957	390,545	399,959	399,381	402,878
Rate per 100,000	4,971.7	5,390.2	5,520.2	5,999.6	5,945.3	5,792.8	5,744.0	5,766.7	5,649.9	5,591.3
Violent Crime[2]	32,254	35,795	40,065	43,575	45,853	46,206	44,924	45,015	42,619	44,596
Rate per 100,000	517.0	565.2	625.4	671.3	699.6	695.3	660.7	649.0	602.9	618.9
Murder	511	615	691	773	710	793	759	673	621	608
Rate per 100,000	8.2	9.7	10.8	11.9	10.8	11.9	11.2	9.7	8.8	8.4
Rape	1,830	2,035	2,219	2,292	2,418	2,348	2,300	2,295	2,264	2,326
Rate per 100,000	29.3	32.1	34.6	35.3	36.9	35.3	33.8	33.1	32.0	32.3
Robbery	6,955	8,772	9,913	11,704	12,611	13,204	12,676	12,775	11,905	12,696
Rate per 100,000	111.5	138.5	154.7	180.3	192.4	198.7	186.4	184.2	168.4	176.2
Agg. Assault	22,958	24,373	27,242	28,806	30,114	29,861	29,189	29,272	27,829	28,966
Rate per 100,000	368.0	384.9	425.2	443.8	459.5	449.3	429.3	422.0	393.7	402.0
Property Crime[3]	277,898	305,568	313,581	345,873	343,804	338,751	345,621	354,944	356,762	358,282
Rate per 100,000	4,454.7	4,825.0	4,894.8	5,328.3	5,245.7	5,097.5	5,083.3	5,117.6	5,047.0	4,972.4
Burglary	89,061	98,197	98,554	112,053	111,067	103,260	102,384	100,797	97,145	98,876
Rate per 100,000	1,427.6	1,550.6	1,538.4	1,726.2	1,694.6	1,553.9	1,505.8	1,453.3	1,374.3	1,372.2
Larceny	172,824	188,794	196,687	213,946	213,477	215,822	222,197	232,021	235,316	235,188
Rate per 100,000	2,770.4	2,981.1	3,070.2	3,295.9	3,257.2	3,247.7	3,268.0	3,345.3	3,328.9	3,264.0
MV Theft	16,013	18,577	18,340	19,874	19,260	19,669	21,040	22,126	24,301	24,218
Rate per 100,000	256.7	293.3	286.3	306.2	293.9	296.0	309.4	319.0	343.8	336.1
Arson[1]	2,142	2,285	2,464	2,784	2,623	2,407	2,786	2,586	2,686	2,626
Rate per 100,000	34.3	36.1	38.5	42.9	40.0	36.2	41.0	37.3	38.0	36.4
Est. Population Coverage	6,238,298	6,333,021	6,406,402	6,491,249	6,554,048	6,645,394	6,799,165	6,935,705	7,068,859	7,205,439

[1]Index Crime includes the total number of murders, rapes, robberies, aggravated assaults, burglaries, larcenies and motor vehicle theft. While arson is considered an Index crime, the number of arsons is not included in the Crime Index tables.

[2]Violent crime includes the offenses of murder, rape, robbery and aggravated assault.

[3]Property crime includes the offenses of burglary, larceny and motor vehicle theft.

Ten Year Trends

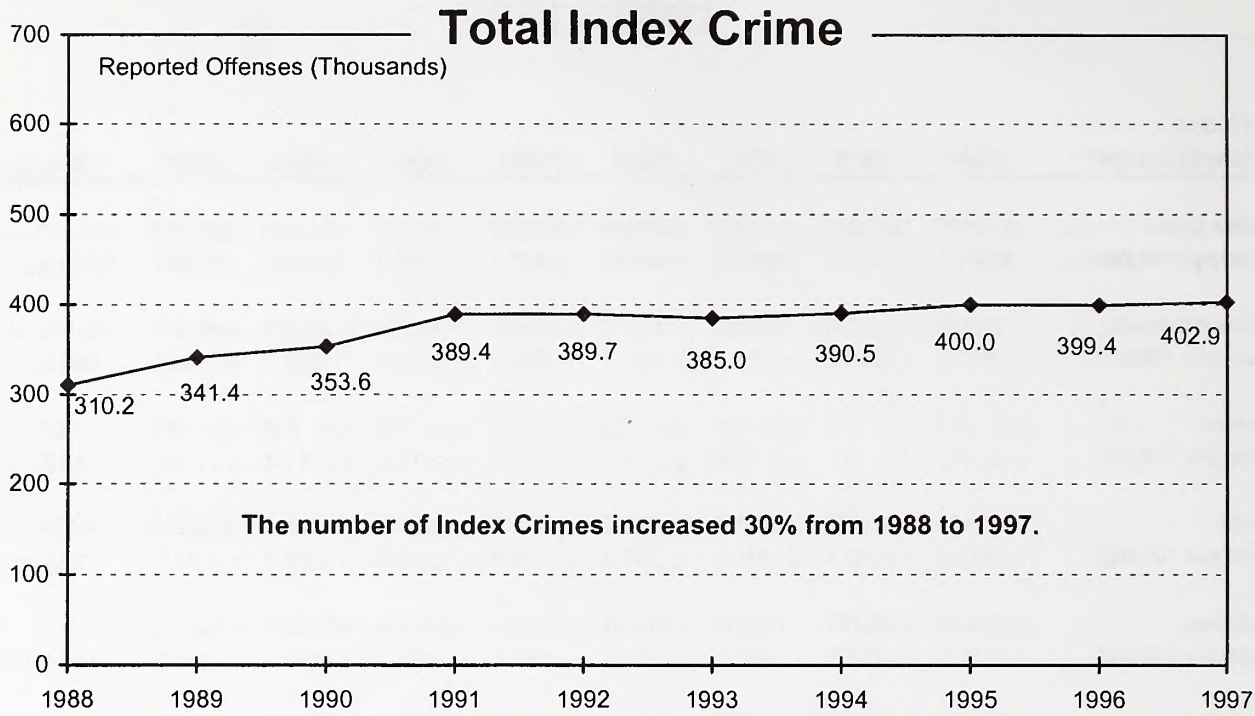

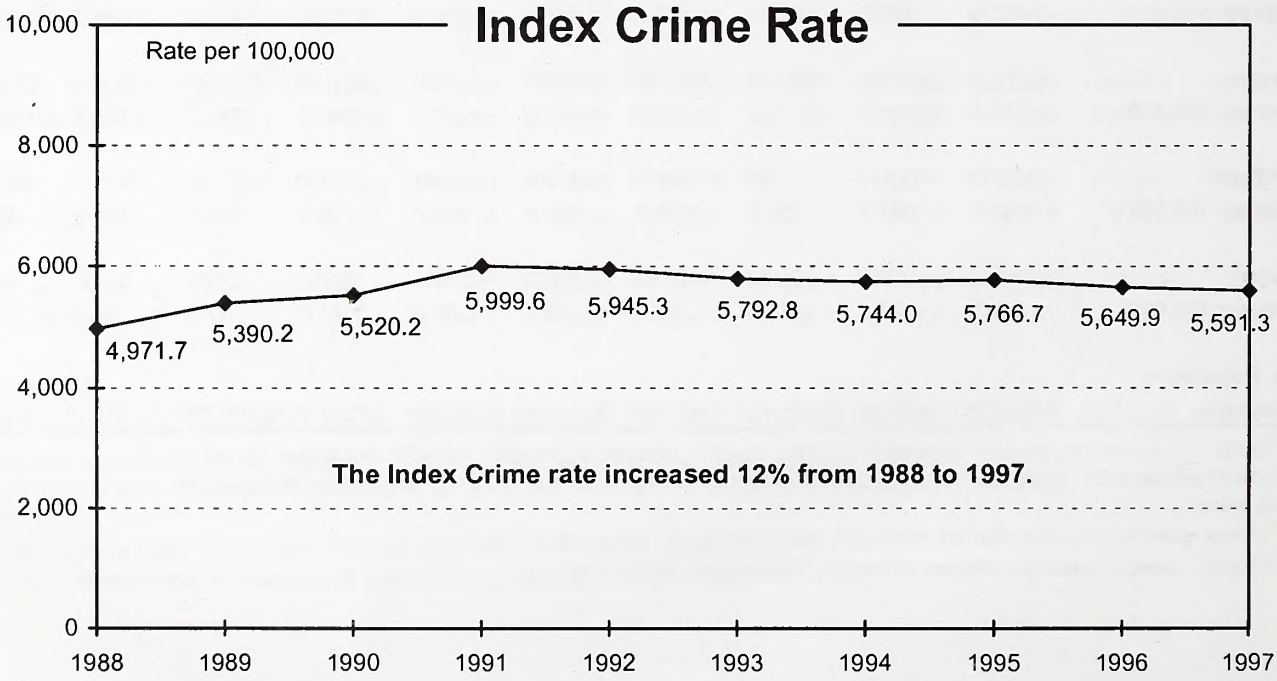

Ten Year Trends

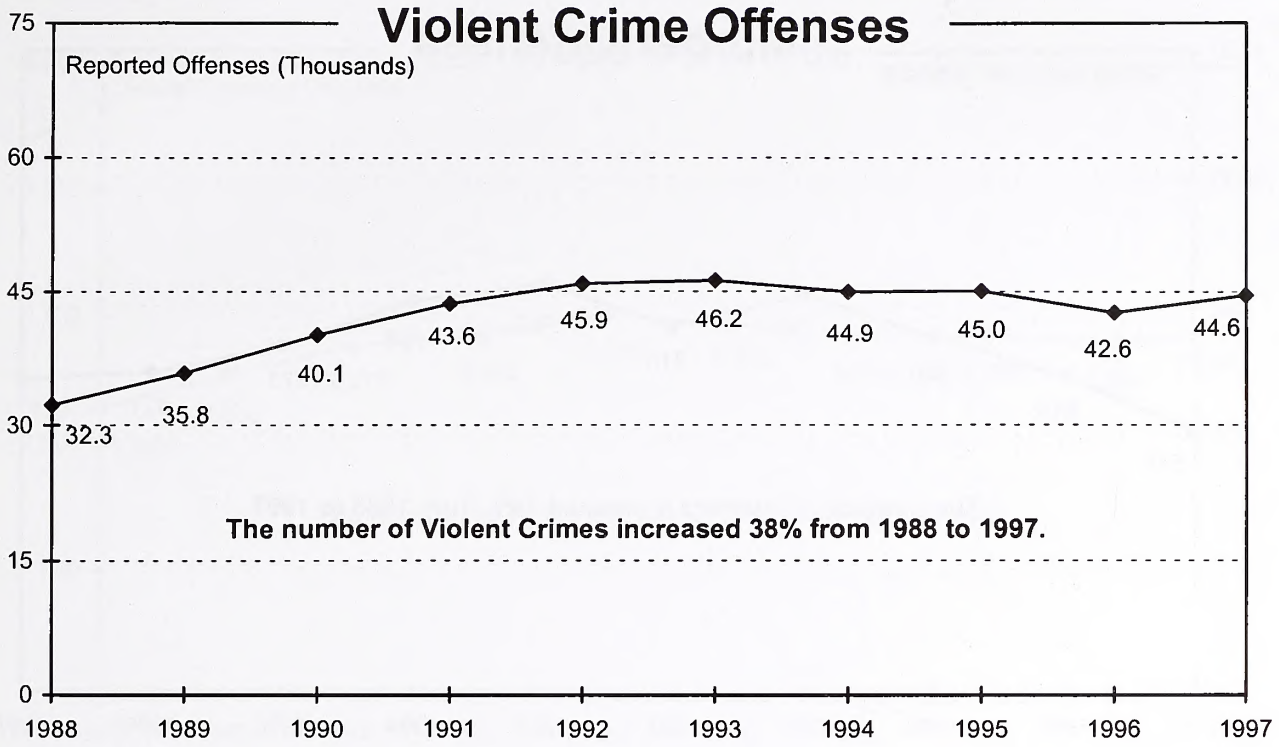

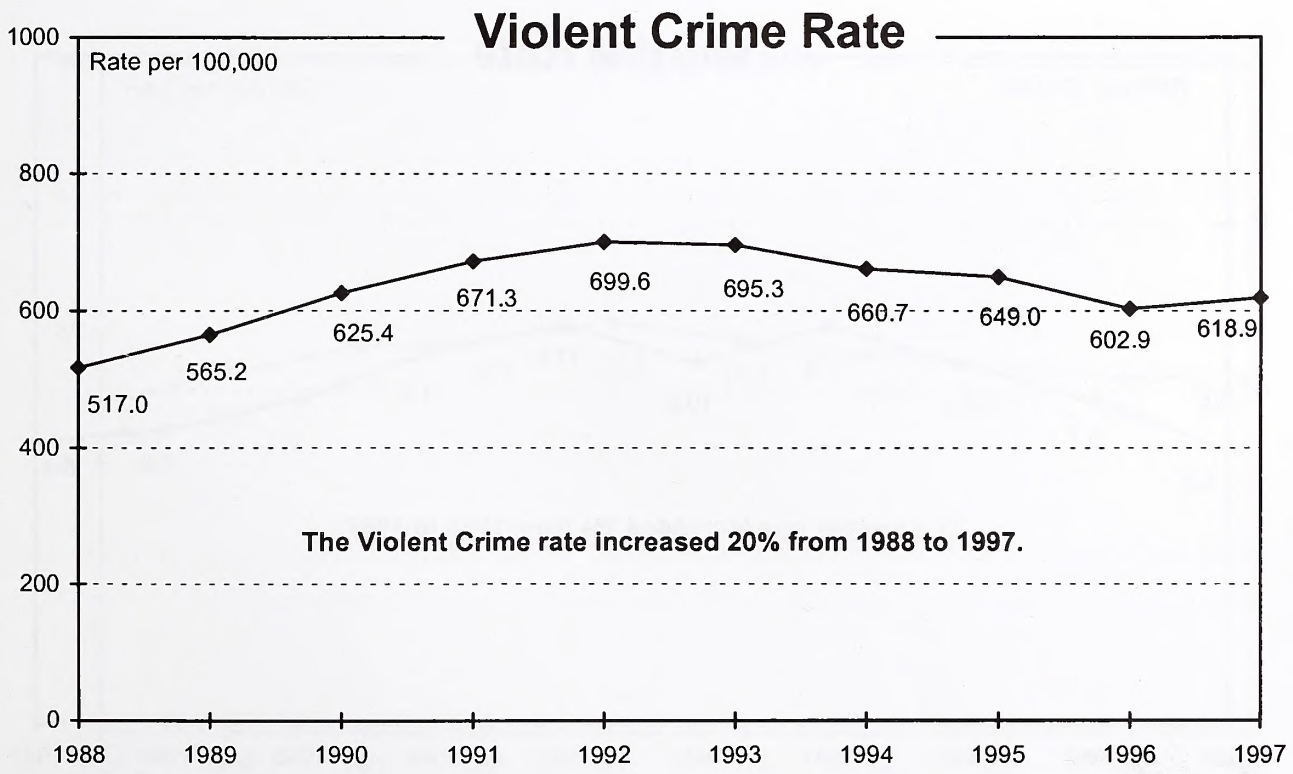

Ten Year Trends

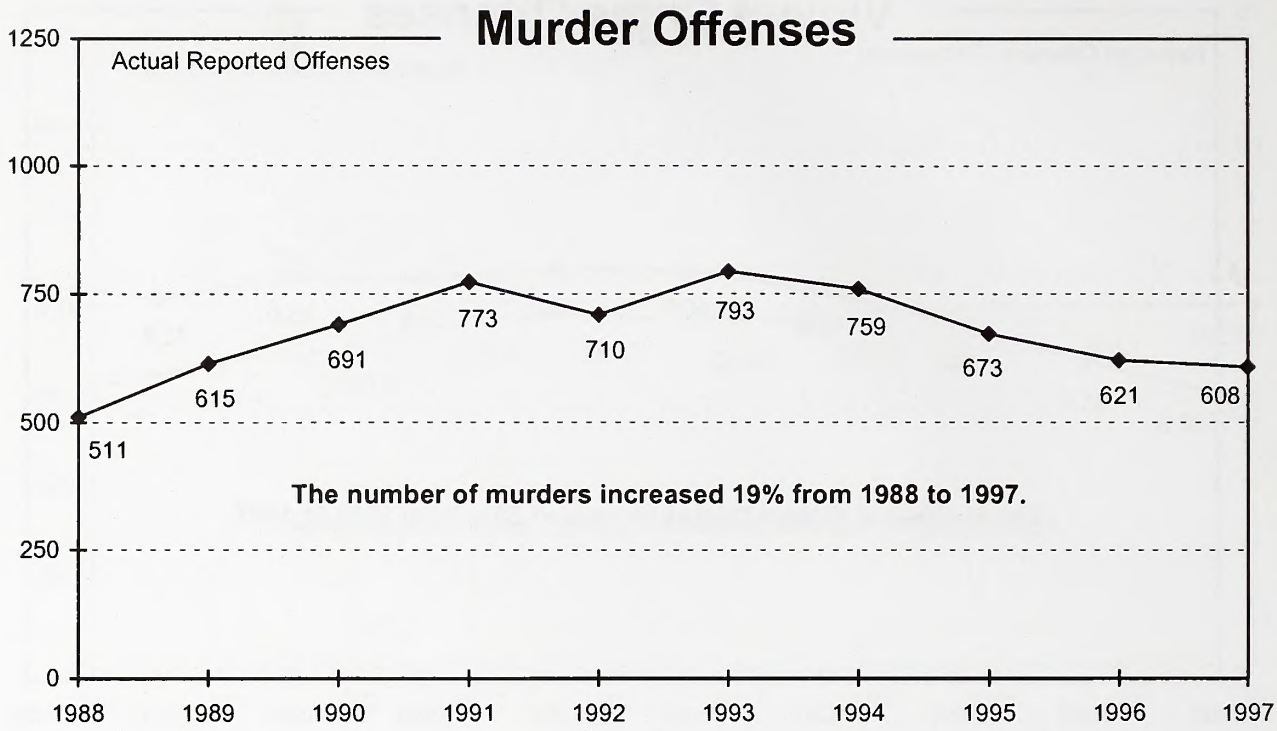

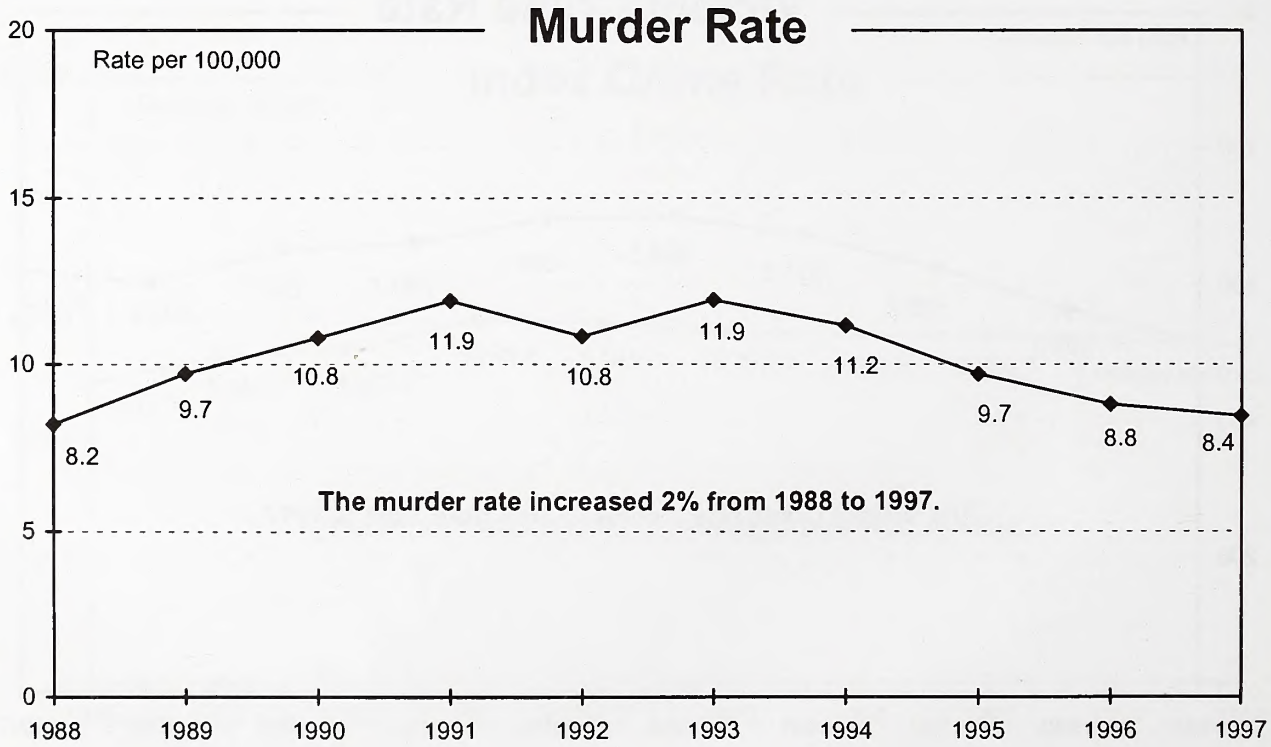

Ten Year Trends

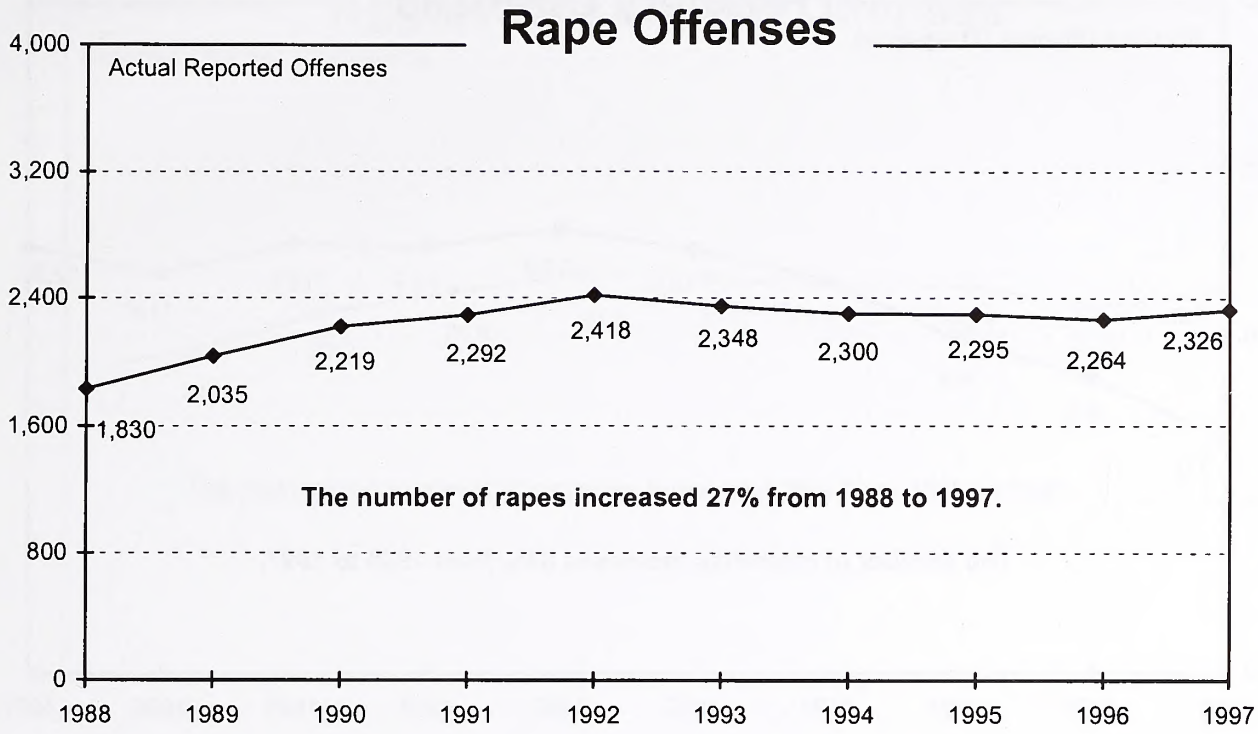

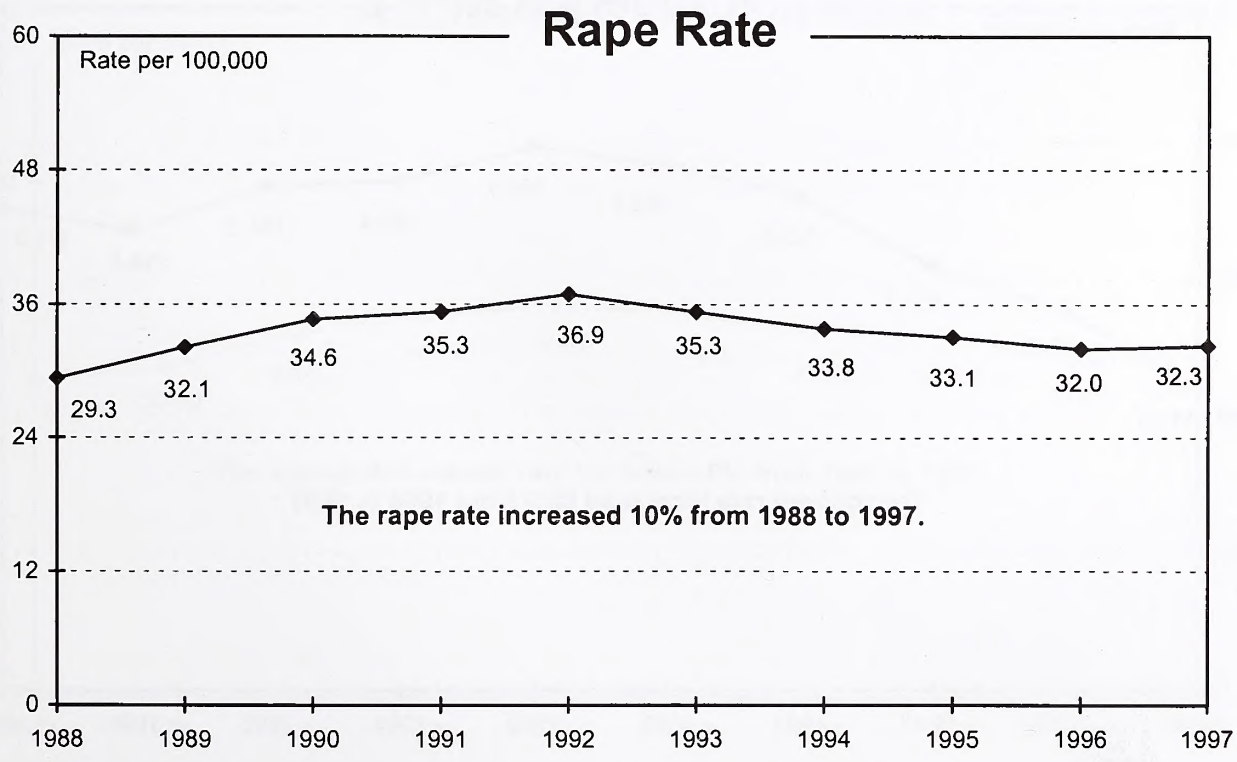

Ten Year Trends

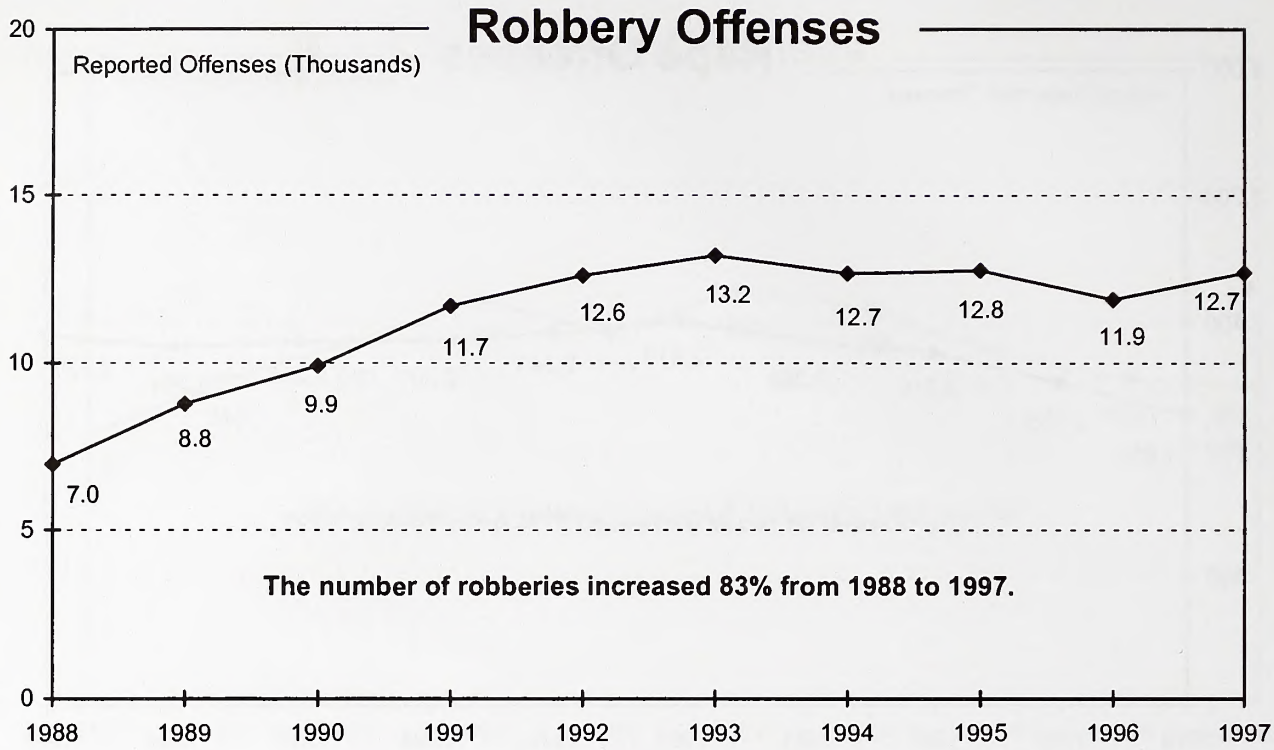

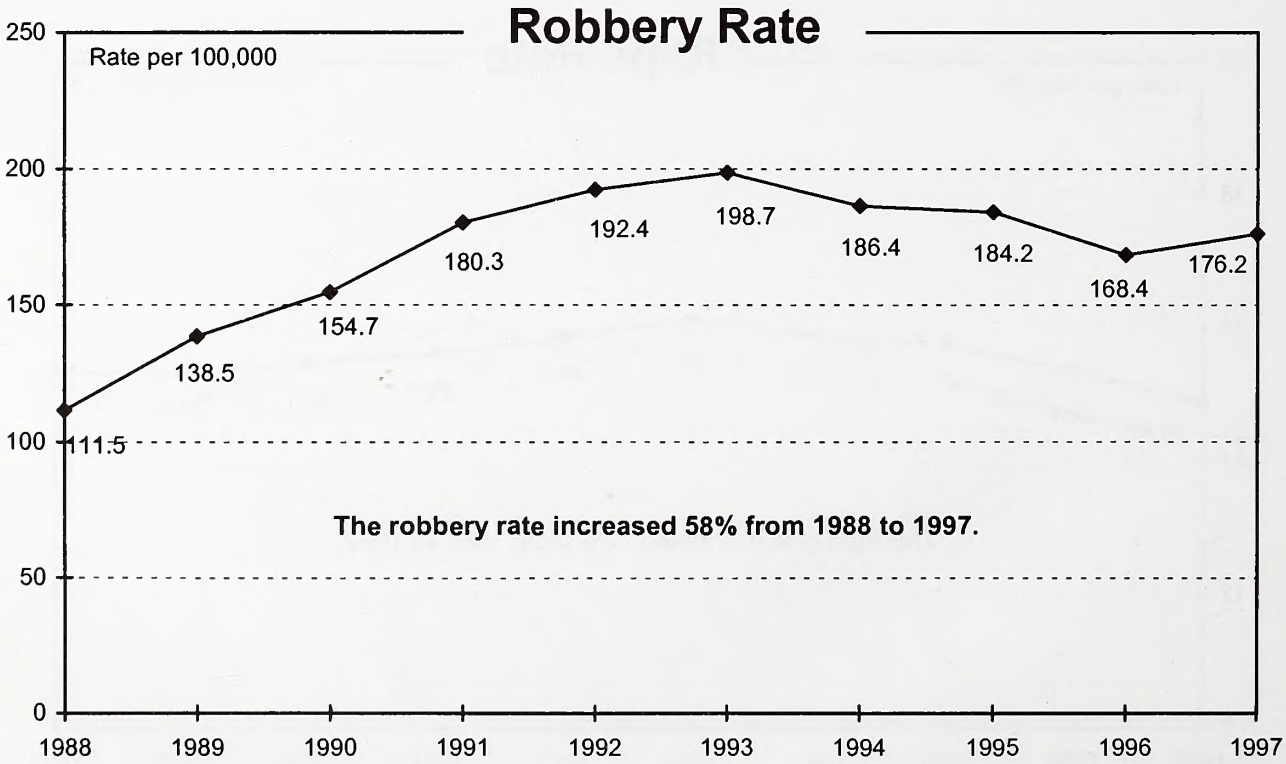

Ten Year Trends

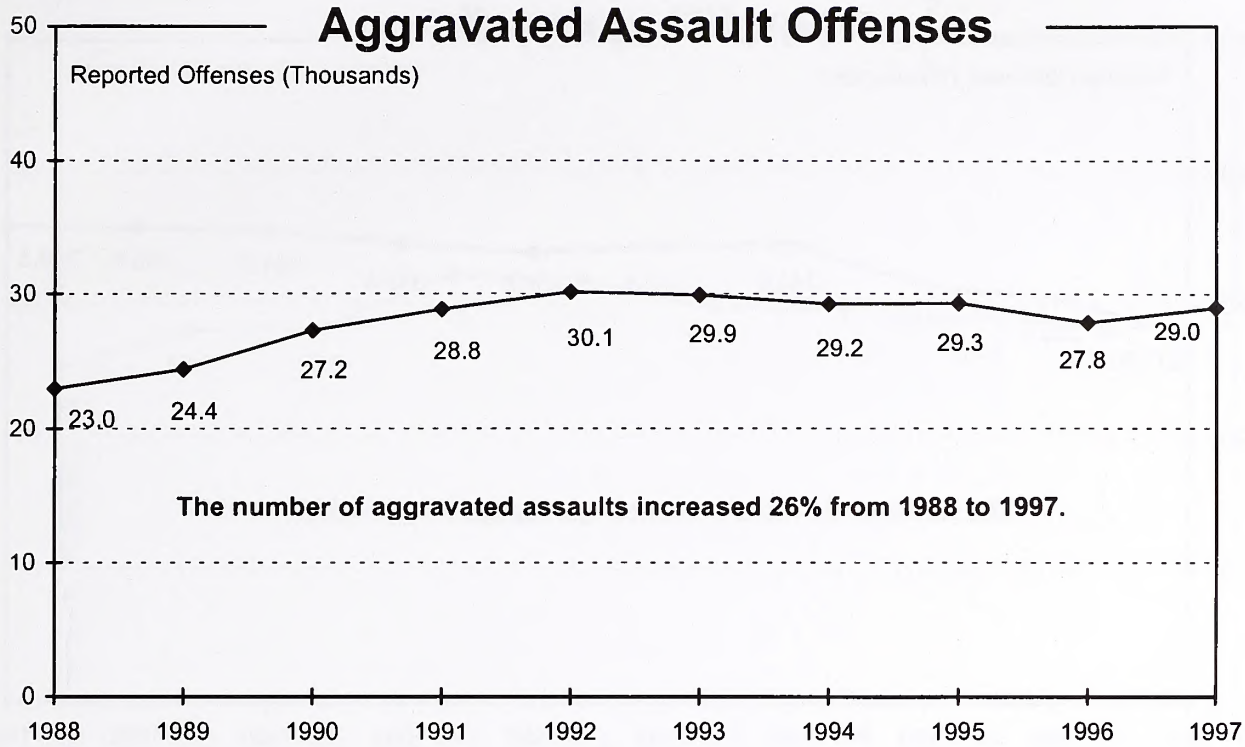

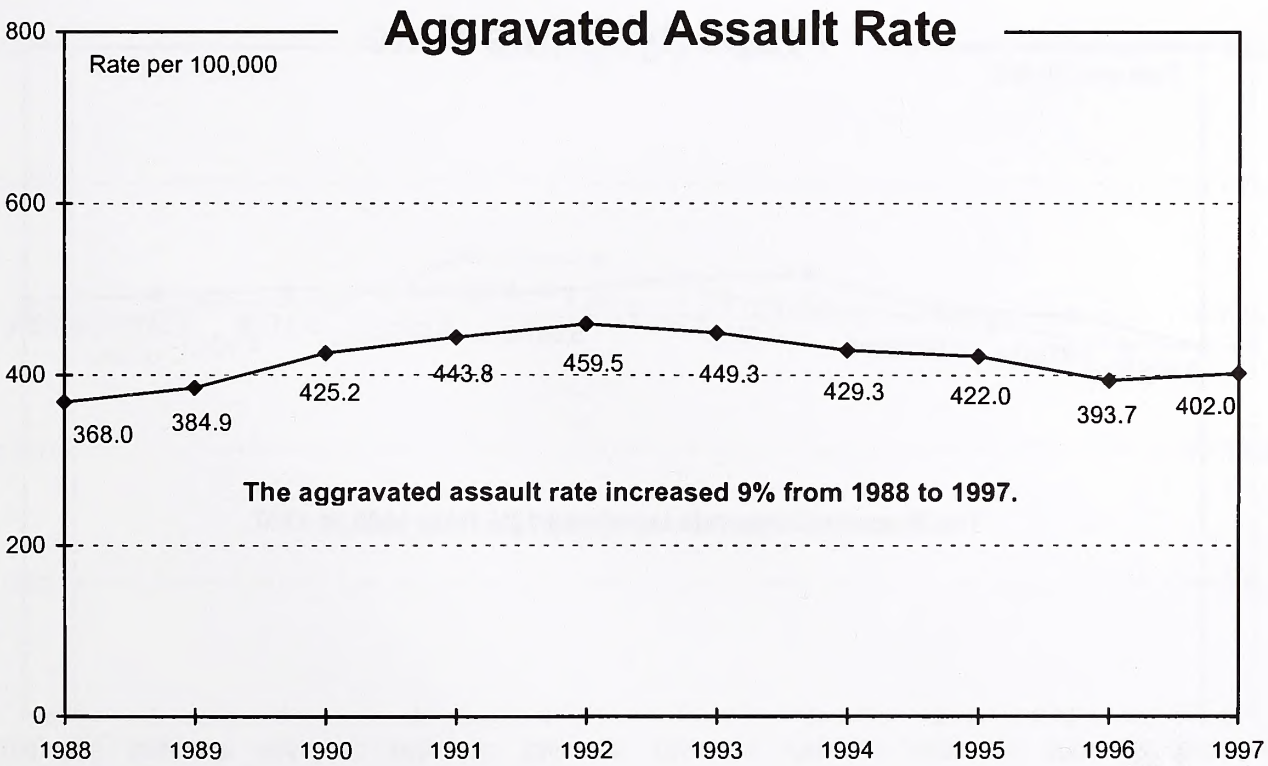

Ten Year Trends

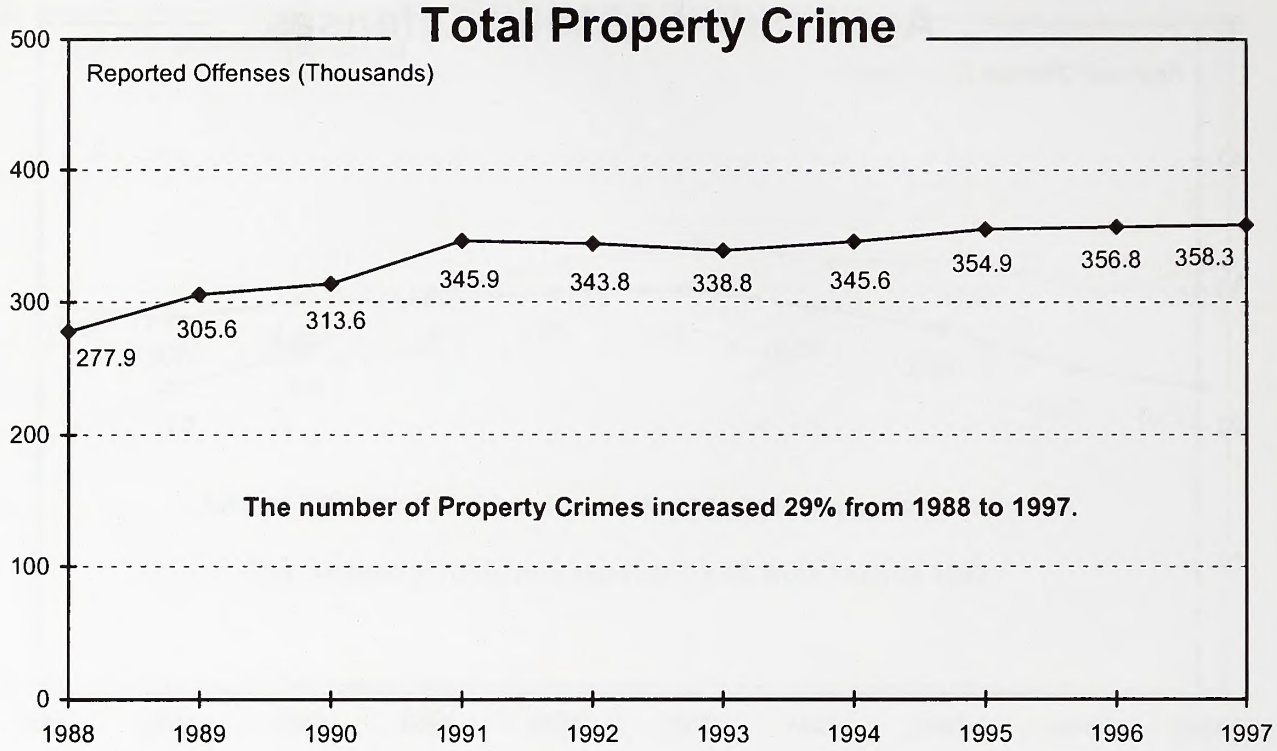

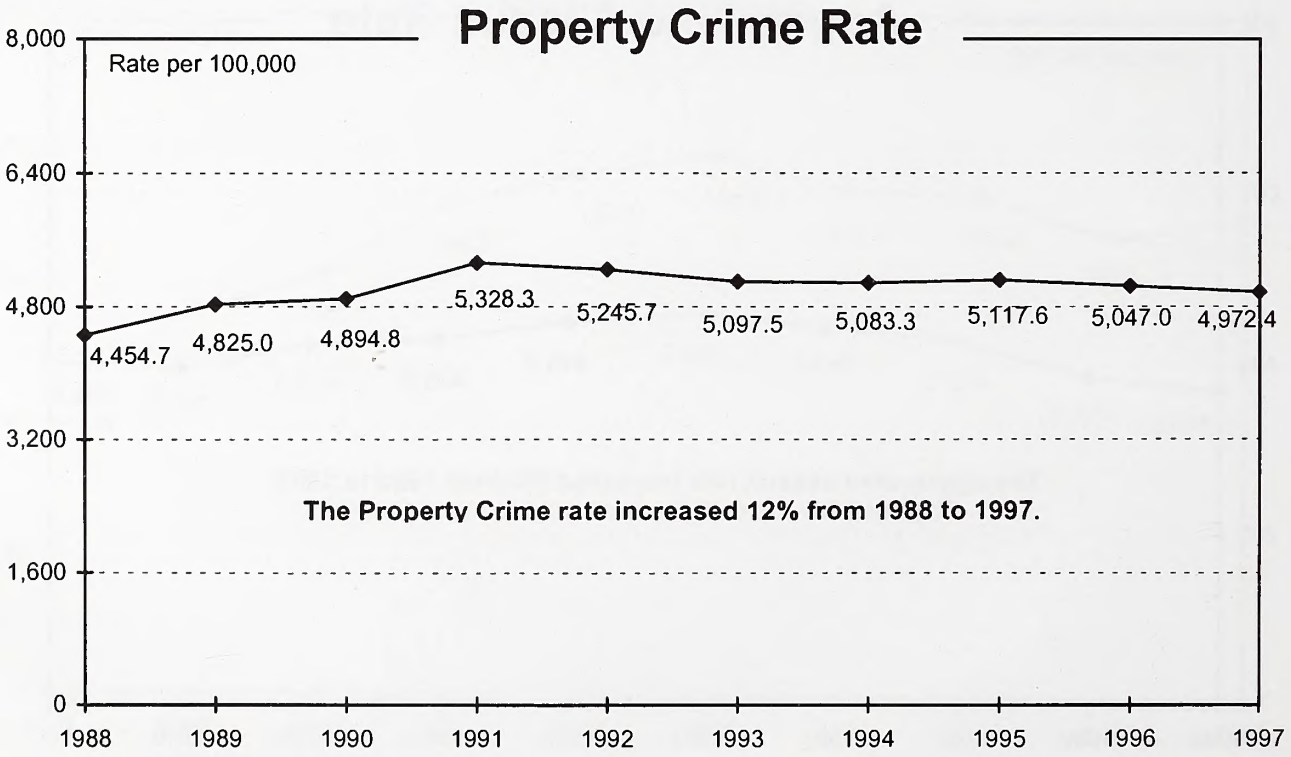

Ten Year Trends

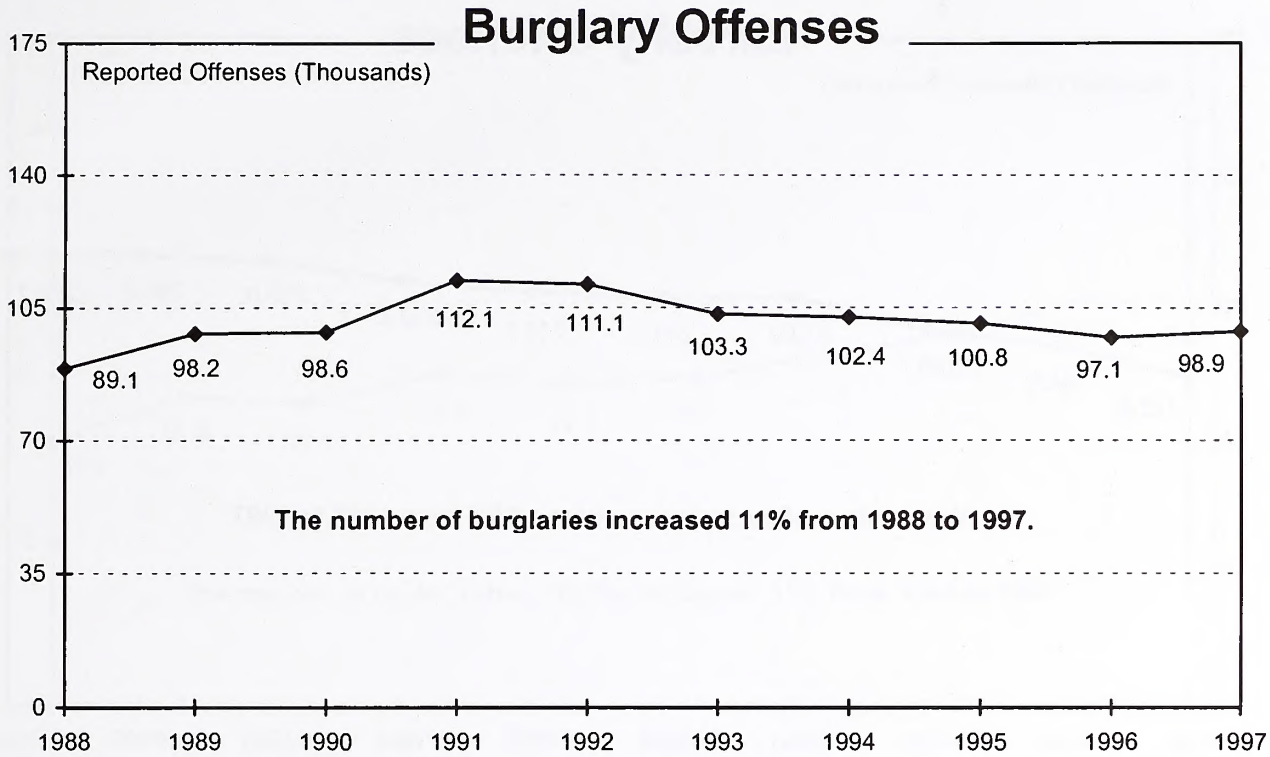

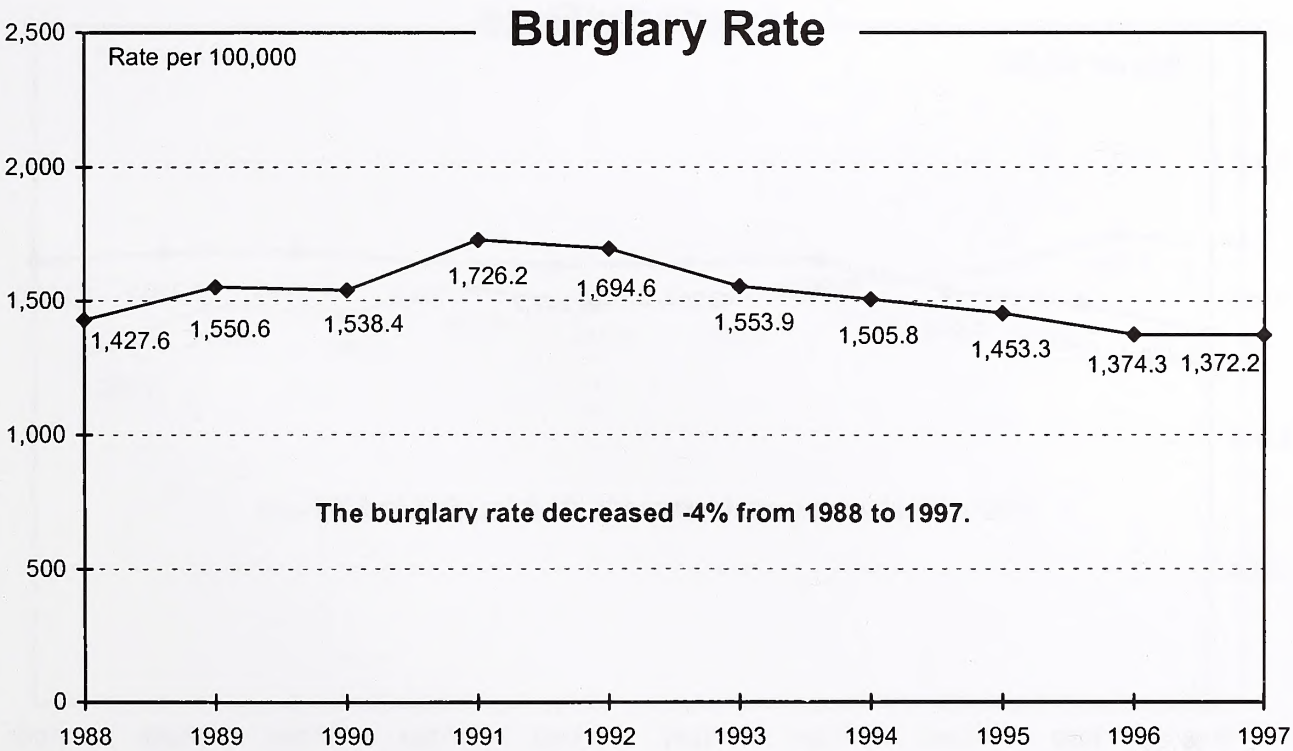

Ten Year Trends

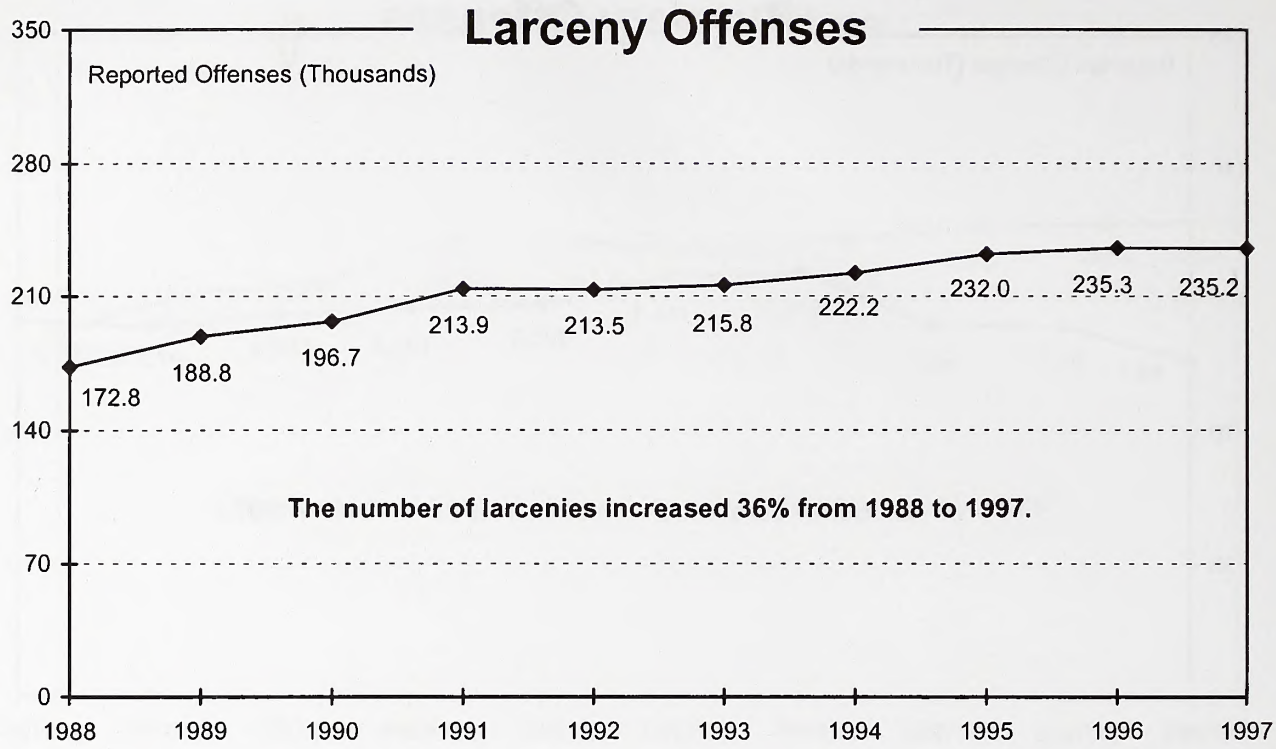

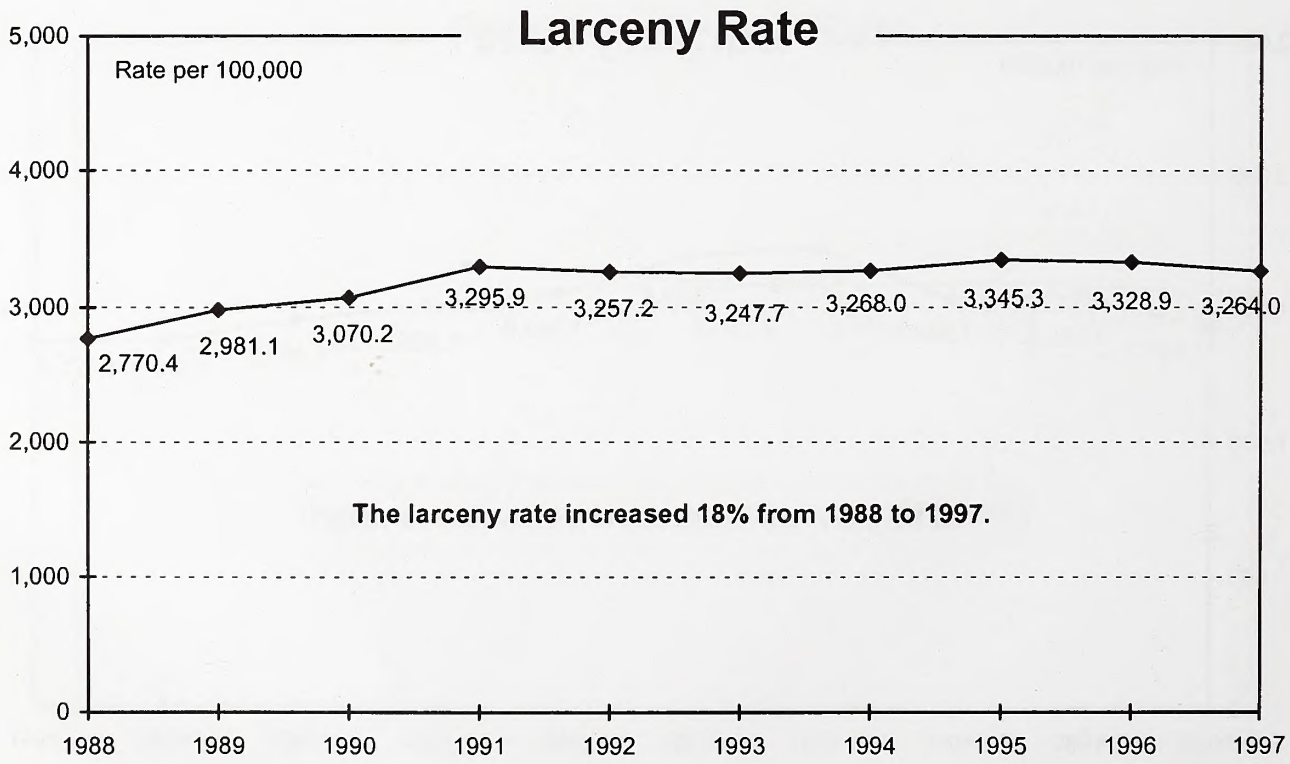

Ten Year Trends

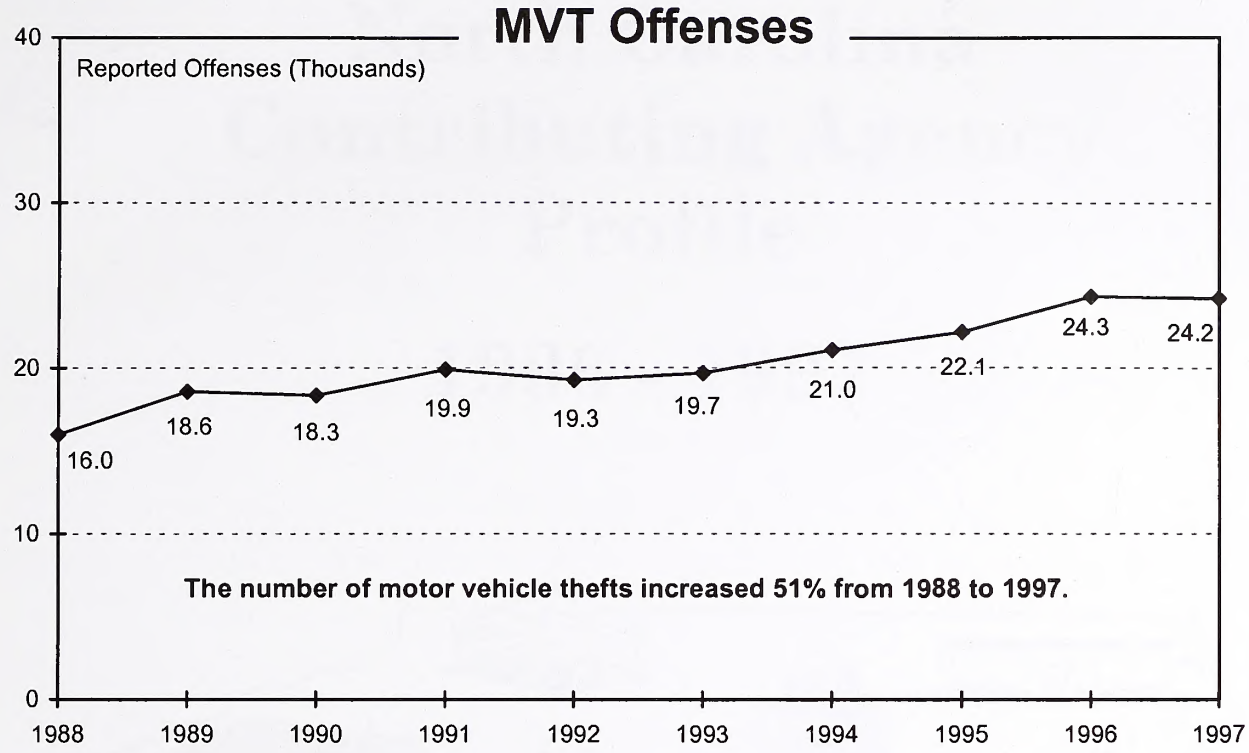

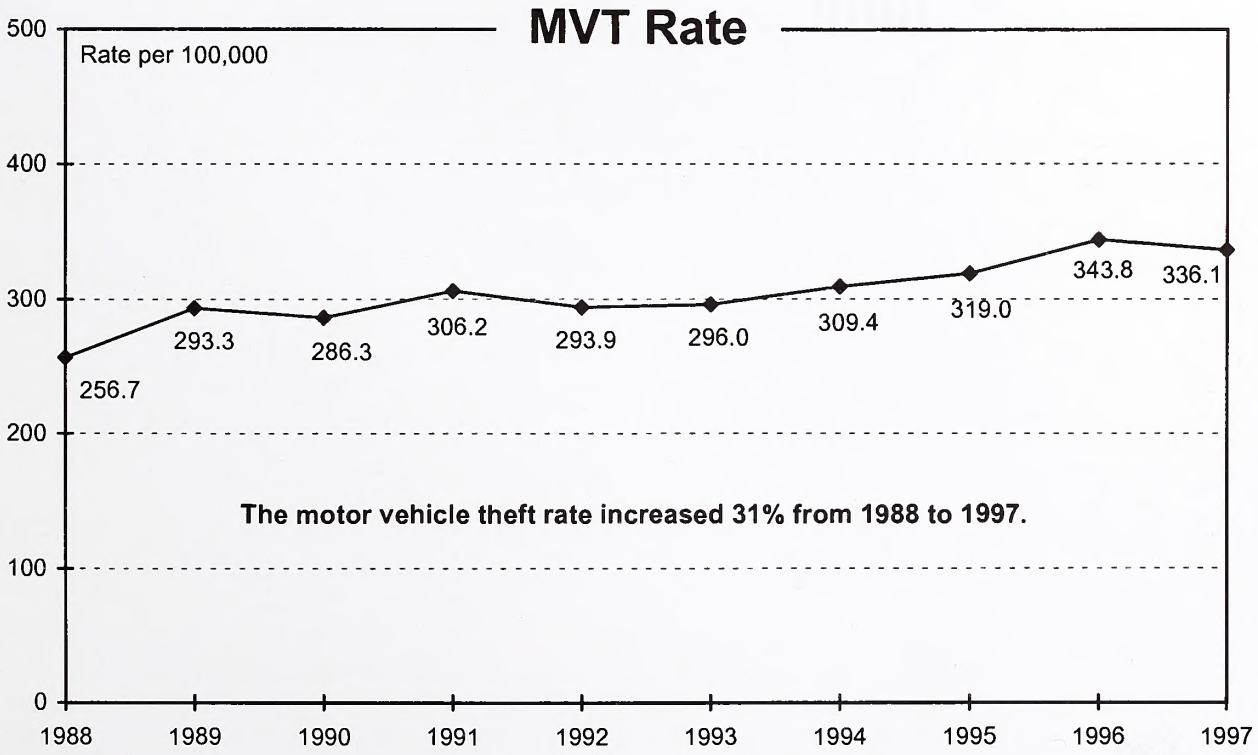

North Carolina Contributing Agency Profile

1996 - 1997



North Carolina Contributing Agency Profile

Introduction

The following tables contain statistical data contributed by N.C. law enforcement agencies for the years 1996 and 1997. Each county is listed alphabetically. Agencies within each county are listed in order of participation (Sheriff listed first). All data is final as of April 3, 1998. Please note that 1996 data has been updated since the last annual release reflecting the addition of reports received after the 1996 publication deadline.

Crime Rate

In the table entitled "Crime Rates Per 100,000 By County" (pp.70-71) the crime rates have been determined by dividing 100,000 by the estimated population and multiplying this factor by the total number of offenses reported in each instance. For example:

	Year		Total Index		Estimated Population
Agency A	1996		2,000		25,000
Computation:	100,000	÷	25,000	=	4.0
	4.0	x	2,000	=	8,000.0

Therefore, the rate per 100,000 population for Agency A's total index would equal 8,000.

Crime Index

In the table entitled "Agency Profile" (pp. 72-127) the **Crime Index Total** column reflects the addition of the seven Index offenses which appear under the **Violent** and **Property Crime** headings. The number of reported arsons has not been included as part of the **Crime Index**, nor as part of the **Crime Index Total**, nor as a factor in the crime rate calculations.

All county totals include those offenses reported by the State Highway Patrol. The total number of offenses reported statewide by the Wildlife Commission is listed separately at the end of the table.

Percent Changes

Space did not allow for the calculation of percent changes from year to year, but this change may be obtained by subtracting the smaller number from the larger number and dividing the difference by the 1996 figure. Multiply by 100 to change to percent and determine the sign (plus or minus) by whether the number increased or decreased in 1997. For example:

	Year		Total Index		
Agency A	1996		1,500		
	1997		2,000		
Computation:	2,000	-	1,500		500
	500	÷	1,500	=	.333 (x 100) = 33.3%

Since the number of reported offenses increased in 1997, the percent change would equal to +33 (rounded to the nearest whole number).

Arson

Many N.C. law enforcement agencies do not routinely investigate the offense of arson unless this crime has been committed in conjunction with the occurrence of some other offense (such as murder, burglary, etc.). Arson investigation remains predominantly within the domain of fire services in North Carolina, and therefore many of these offenses occur and go unreported to local law enforcement.

Since the N.C. UCR Program does not collect statistics directly from the fire service community, the extent of arson as a crime problem in this state may be severely underestimated based upon the statistics contained in this publication. The number of arsons reported as stated in these tables are only those of which N.C. law enforcement have been made aware.

Months (Mos.) On File

The **Months on File** column indicates the number of months reported for each year on file at DCI. The "History of Contributor Participation" section in this publication charts the exact months by agency for which DCI is missing UCR data.

Demographic Data

The 1996 and 1997 population estimates have been provided by the Office of State Planning under the Governor's Office and are based on the 1990 Census figures. The population of non-jurisdictional areas such as military installations have been subtracted from these estimates when necessary. The fact that these estimates do not take into account the seasonal population fluctuations of resort and campus localities, analysis of crime rates in these particular areas should be viewed with caution.

Community Types

The crime statistics reported by an individual agency indicate what is happening in one particular area. To make valid comparisons among a number of jurisdictions, communities need to be grouped together. It may be important to know how a city compares with cities of similar size, or how patterns of crime differ in various types of communities. For these reasons DCI has assigned a character designation to each jurisdiction according to those factors which go into defining an area as either urban or rural. A somewhat simplified concept of the Metropolitan Statistical Area (MSA) has been used for these differentiations.

Each MSA includes a core city of at least 50,000 people or an urbanized area of at least 50,000. The county containing the core city and other contiguous counties having strong economic and social ties to the central city and county are also included. Counties in a MSA are designated "suburban" for UCR purposes. A MSA may cross states lines as in the Norfolk-Virginia Beach-Newport News MSA of which Currituck County is a part. See the North Carolina MSA map on page 69.

The following is an outline of the community types:

Core City: Any city with a population of 50,000 or more that is within a MSA.
Suburban City: Any city that is within a MSA exclusive or the core cities.
Suburban County: Any county that is within a MSA.

Rural Center: Any city with a population of 10,000 or more that is not within a MSA.
Rural City: Any city under 10,000 population and not within MSA.
Rural County: Any county that is not within a MSA.

Obviously, these categories could be broken down further into even more specific community types employing a wide range of other data such as population density, projected growth, etc., but the designations outlined above will satisfactorily serve the purposes for which the statistical data have been intended.

Employee Data

The Police Employee data provided lists the number of those full-time sworn and civilian people employed at each agency as of October 31 of the year indicated. The number of part-time employees is not listed but is available upon request.

Special Characters

Variations in agency reporting have caused for special characters to be used in place of statistical data in some instances. The following legend translates these characters.

Cover - Indicates this area was covered by another agency for crime reporting purposes for all or most of the reporting year.

DNP - Did not participate in the UCR Program for whatever year indicated.

NA - Not Applicable. This character was generally used whenever a reasonable crime rate could not be calculated.

(Pop.) - The population for this jurisdiction was not included in the county or state totals because of non-UCR participation.

Note: All UCR data provided is actual. Estimates for 100% population coverage have not been used.

N.C. Metropolitan Statistical Areas

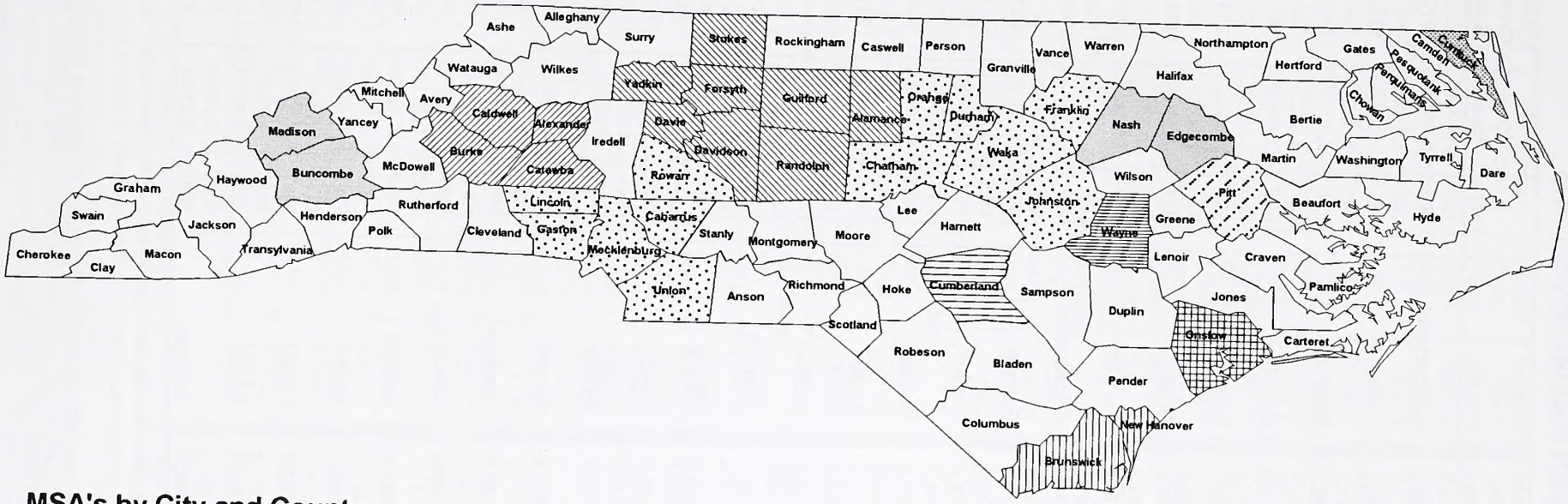

MSA's by City and County:

1. Asheville (Buncombe and Madison Counties)
2. Charlotte-Gastonia-Rock Hill (Cabarrus, Gaston, Lincoln, Mecklenburg, Rowan and Union Counties)
3. Fayetteville (Cumberland County)
4. Goldsboro (Wayne County)
5. Greensboro-Winston Salem-High Point (Alamance, Davidson, Davie, Forsyth, Guilford, Randolph, Stokes and Yadkin Counties)
6. Greenville (Pitt County)
7. Hickory-Morganton (Alexander, Burke, Caldwell and Catawba Counties)
8. Jacksonville (Onslow County)
9. Norfolk-Virginia Beach-Newport News (N.C. Part-Currituck County)
10. Raleigh-Durham-Chapel Hill (Chatham, Durham, Franklin, Johnston, Orange and Wake Counties)
11. Rocky Mount (Edgecombe and Nash Counties)
12. Wilmington (Brunswick and New Hanover Counties)

Crime Rates Per 100,000 By County

County	Year	Index Crime Rate[1]	Violent Crime Rate	Property Crime Rate	County	Year	Index Crime Rate[1]	Violent Crime Rate	Property Crime Rate
	1996	4,623.4	530.2	4,093.2		1996	7,549.2	621.0	6,928.2
Alamance	**1997**	**4,520.0**	**491.8**	**4,028.2**	Cumberland	**1997**	**6,878.5**	**677.7**	**6,200.8**
	1996	2,128.0	139.2	1,988.8		1996	3,546.5	303.4	3,243.1
Alexander	**1997**	**2,105.6**	**127.5**	**1,978.1**	Currituck	**1997**	**4,055.7**	**427.5**	**3,628.1**
	1996	790.1	62.3	727.8		1996	7,558.8	190.2	7,368.5
Alleghany	**1997**	**1,040.5**	**114.4**	**926.1**	Dare	**1997**	**6,781.7**	**210.9**	**6,570.7**
	1996	5,183.8	604.5	4,579.2		1996	3,670.3	342.4	3,327.8
Anson	**1997**	**4,438.3**	**514.7**	**3,923.6**	Davidson	**1997**	**3,416.6**	**267.8**	**3,148.7**
	1996	1,500.5	130.4	1,370.0		1996	2,673.6	265.6	2,407.9
Ashe	**1997**	**1,711.8**	**127.7**	**1,584.1**	Davie	**1997**	**3,004.2**	**235.3**	**2,768.8**
	1996	2,091.8	152.2	1,939.6		1996	3,609.8	432.2	3,177.5
Avery	**1997**	**1,819.3**	**79.1**	**1,740.2**	Duplin	**1997**	**4,200.8**	**594.5**	**3,606.2**
	1996	5,066.7	405.4	4,661.3		1996	10,254.5	1013.4	9,241.1
Beaufort	**1997**	**4,366.0**	**387.7**	**3,978.2**	Durham	**1997**	**10,507.6**	**1209.8**	**9,297.7**
	1996	2,514.7	450.6	2,064.1		1996	Not Available		
Bertie	**1997**	**2,703.0**	**418.8**	**2,284.2**	Edgecombe[3]	**1997**	**Not Available**		
	1996	4,414.2	849.2	3,564.9		1996	8,586.7	977.8	7,608.9
Bladen	**1997**	**5,001.6**	**837.4**	**4,164.1**	Forsyth	**1997**	**8,178.0**	**867.0**	**7,310.9**
	1996	3,419.2	202.8	3,216.4		1996	3,186.1	247.3	2,938.8
Brunswick	**1997**	**3,850.2**	**256.1**	**3,594.0**	Franklin	**1997**	**2,924.7**	**269.0**	**2,655.7**
	1996	3,976.3	435.2	3,541.1		1996	5,696.2	735.1	4,961.1
Buncombe	**1997**	**4,317.9**	**456.9**	**3,861.0**	Gaston	**1997**	**6,114.5**	**805.5**	**5,309.0**
	1996	3,054.9	212.4	2,842.5		1996	1,714.6	81.6	1,632.9
Burke	**1997**	**3,289.6**	**374.2**	**2,915.4**	Gates	**1997**	**1,267.2**	**121.6**	**1,145.5**
	1996	3,300.0	222.4	3,077.6		1996	Not Available		
Cabarrus	**1997**	**3,692.4**	**267.6**	**3,424.8**	Graham[4]	**1997**	**Not Available**		
	1996	3,701.3	302.9	3,398.3		1996	4,984.1	700.2	4,283.9
Caldwell	**1997**	**3,371.4**	**311.6**	**3,059.7**	Granville	**1997**	**4,785.1**	**527.1**	**4,257.9**
	1996	1,209.6	79.5	1,130.0		1996	3,269.0	226.2	3,042.7
Camden	**1997**	**2,245.7**	**110.7**	**2,135.0**	Greene	**1997**	**3,154.8**	**192.0**	**2,962.7**
	1996	4,873.9	357.5	4,516.4		1996	7,673.6	856.4	6,817.2
Carteret	**1997**	**4,295.4**	**255.3**	**4,040.0**	Guilford	**1997**	**7,446.7**	**854.7**	**6,592.0**
	1996	3,292.7	627.9	2,664.7		1996	5,674.4	466.3	5,208.0
Caswell	**1997**	**2,689.8**	**489.4**	**2,200.3**	Halifax	**1997**	**5,631.3**	**479.4**	**5,151.8**
	1996	5,320.5	423.0	4,897.4		1996	5,958.9	645.7	5,313.1
Catawba	**1997**	**4,823.6**	**381.9**	**4,441.7**	Harnett	**1997**	**6,069.8**	**680.5**	**5,389.3**
	1996	3,733.3	321.6	3,411.7		1996	3,235.4	246.2	2,989.2
Chatham	**1997**	**3,447.7**	**211.8**	**3,235.9**	Haywood	**1997**	**2,895.0**	**262.6**	**2,632.3**
	1996	3,165.9	263.0	2,902.9		1996	3,215.8	221.6	2,994.2
Cherokee	**1997**	**3,162.3**	**442.6**	**2,719.7**	Henderson	**1997**	**3,419.4**	**248.8**	**3,170.6**
	1996	4,789.3	277.9	4,511.4		1996	4,881.8	375.5	4,506.3
Chowan	**1997**	**4,253.8**	**317.9**	**3,935.8**	Hertford	**1997**	**5,027.0**	**444.3**	**4,582.6**
	1996	1,254.5	232.8	1,021.7		1996	5,674.2	376.8	5,297.4
Clay	**1997**	**1,658.1**	**102.0**	**1,556.1**	Hoke	**1997**	**5,180.4**	**582.7**	**4,597.7**
	1996	5,862.5	646.3	5,216.1		1996	2,264.4	115.1	2,149.3
Cleveland	**1997**	**5,507.5**	**626.6**	**4,880.9**	Hyde	**1997**	**2,600.6**	**134.8**	**2,465.8**
	1996	5,223.5	622.2	4,601.3		1996	4,759.2	582.8	4,176.4
Columbus	**1997**	**5,585.1**	**588.2**	**4,996.9**	Iredell	**1997**	**4,699.1**	**561.9**	**4,137.1**
	1996	5,986.3	534.7	5,451.5		1996	3,064.3	243.9	2,820.4
Craven[2]	**1997**	**4,909.5**	**557.1**	**4,352.3**	Jackson	**1997**	**3,010.0**	**232.4**	**2,777.6**

[1]Index Crime includes the total number of violent crimes (murder, rape, robbery and aggravated assault) and property crimes (burglary, larceny and motor vehicle theft).

[2]From 20 to 50 percent of the county population was not covered for 1996.

[3]Rocky Mount is located in both Edgecombe and Nash Counties. Previously, Rocky Mount's offenses have been included under Edgecombe County. In the near future, Rocky Mount's 1997 offenses will be included within the county where the crime occurred. When this information is available, the 1997 crime rates for Edgecombe and Nash Counties will be updated on the DCI Home Page (http://sbi.jus.state.nc.us.)

[4]Over 50 percent of the county population was not covered for 1996 and incomplete reporting in 1997.

Crime Rates Per 100,000 By County

County	Year	Index Crime Rate[1]	Violent Crime Rate	Property Crime Rate
	1996	5,174.5	366.1	4,808.3
Johnston	**1997**	**5,225.9**	**462.8**	**4,763.1**
	1996	957.6	105.2	852.4
Jones	**1997**	**1,287.2**	**96.5**	**1,190.7**
	1996	7,588.9	532.4	7,056.5
Lee	**1997**	**6,889.9**	**472.5**	**6,417.4**
	1996	6,548.0	707.1	5,840.9
Lenoir	**1997**	**6,388.7**	**747.3**	**5,641.3**
	1996	3,678.5	214.0	3,464.5
Lincoln	**1997**	**3,659.7**	**353.8**	**3,305.9**
	1996	2,813.8	179.8	2,633.9
McDowell	**1997**	**1,745.9**	**190.5**	**1,555.4**
	1996	2,217.7	72.2	2,145.4
Macon	**1997**	**2,188.2**	**70.2**	**2,117.9**
	1996	Not Available		
Madison[2]	**1997**	**Not Available**		
	1996	4,817.7	619.1	4,198.5
Martin	**1997**	**4,397.9**	**492.9**	**3,904.9**
	1996	9,749.2	1574.8	8,174.3
Mecklenburg	**1997**	**9,442.0**	**1586.8**	**7,855.2**
	1996	Not Available		
Mitchell[3]	**1997**	**Not Available**		
	1996	4,973.1	499.4	4,473.7
Montgomery	**1997**	**4,130.0**	**352.7**	**3,777.3**
	1996	4,644.0	405.9	4,238.0
Moore	**1997**	**4,093.1**	**444.4**	**3,648.6**
	1996	Not Available		
Nash[4]	**1997**	**Not Available**		
	1996	8,059.8	803.1	7,256.7
New Hanover	**1997**	**8,013.7**	**748.4**	**7,265.3**
	1996	3,093.5	541.3	2,552.2
Northampton	**1997**	**2,600.5**	**373.7**	**2,226.8**
	1996	4,659.6	353.0	4,306.6
Onslow	**1997**	**4,265.5**	**303.1**	**3,962.3**
	1996	5,201.7	331.8	4,869.9
Orange	**1997**	**5,238.3**	**400.5**	**4,837.8**
	1996	2,249.5	101.1	2,148.4
Pamlico	**1997**	**2,497.9**	**158.2**	**2,339.7**
	1996	4,972.5	501.1	4,471.3
Pasquotank	**1997**	**4,406.5**	**445.6**	**3,960.9**
	1996	3,417.0	122.9	3,294.0
Pender	**1997**	**4,147.8**	**341.7**	**3,806.0**
	1996	3,314.5	159.6	3,154.9
Perquimans	**1997**	**2,984.3**	**288.2**	**2,696.1**
	1996	3,525.3	314.2	3,211.0
Person	**1997**	**3,217.0**	**396.7**	**2,820.3**
	1996	7,186.5	750.3	6,436.2
Pitt	**1997**	**7,853.4**	**894.6**	**6,958.8**
	1996	2,254.5	184.1	2,070.3
Polk	**1997**	**2,463.2**	**277.8**	**2,185.4**

County	Year	Index Crime Rate[1]	Violent Crime Rate	Property Crime Rate
	1996	4,030.7	262.4	3,768.3
Randolph	**1997**	**4,015.9**	**210.9**	**3,805.0**
	1996	5,481.8	510.9	4,970.9
Richmond	**1997**	**6,457.2**	**637.0**	**5,820.2**
	1996	4,529.7	527.5	4,002.1
Robeson	**1997**	**4,853.8**	**587.9**	**4,265.9**
	1996	4,673.3	465.5	4,207.8
Rockingham	**1997**	**4,867.6**	**519.6**	**4,348.0**
	1996	3,923.2	374.3	3,548.8
Rowan	**1997**	**4,148.9**	**413.5**	**3,735.4**
	1996	3,625.1	297.9	3,327.1
Rutherford	**1997**	**3,079.1**	**274.7**	**2,804.4**
	1996	4,512.6	496.7	4,015.8
Sampson	**1997**	**4,980.7**	**432.7**	**4,548.0**
	1996	5,417.1	444.8	4,972.3
Scotland	**1997**	**6,138.5**	**543.7**	**5,594.8**
	1996	4,237.3	327.2	3,910.0
Stanly	**1997**	**4,586.5**	**361.7**	**4,224.8**
	1996	2,813.9	276.7	2,537.2
Stokes	**1997**	**2,335.9**	**203.1**	**2,132.7**
	1996	3,152.8	373.0	2,779.8
Surry	**1997**	**3,454.7**	**451.9**	**3,002.7**
	1996	1,940.9	231.9	1,708.9
Swain[5]	**1997**	**2,372.8**	**259.7**	**2,113.0**
	1996	2,480.8	375.4	2,105.4
Transylvania	**1997**	**2,623.5**	**370.1**	**2,253.4**
	1996	2,072.4	288.5	1,783.8
Tyrrell	**1997**	**2,097.5**	**272.4**	**1,825.1**
	1996	4,101.7	303.3	3,798.4
Union	**1997**	**4,285.9**	**363.4**	**3,922.4**
	1996	7,886.9	906.5	6,980.3
Vance	**1997**	**8,448.8**	**726.2**	**7,722.6**
	1996	5,207.5	535.5	4,672.0
Wake	**1997**	**5,505.4**	**554.5**	**4,950.9**
	1996	3,304.0	221.4	3,082.5
Warren	**1997**	**3,404.2**	**384.9**	**3,019.3**
	1996	2,833.0	414.0	2,419.0
Washington	**1997**	**3,517.4**	**533.1**	**2,984.3**
	1996	3,727.6	227.8	3,499.8
Watauga	**1997**	**3,653.7**	**116.7**	**3,537.0**
	1996	6,111.7	686.2	5,425.5
Wayne	**1997**	**5,571.2**	**654.8**	**4,916.3**
	1996	2,663.5	282.3	2,381.2
Wilkes	**1997**	**2,464.5**	**288.7**	**2,175.8**
	1996	7,479.2	855.1	6,624.1
Wilson	**1997**	**7,049.6**	**944.7**	**6,104.8**
	1996	2,692.1	148.4	2,543.6
Yadkin	**1997**	**2,566.5**	**137.5**	**2,428.9**
	1996	329.1	20.5	308.5
Yancey	**1997**	**967.2**	**115.8**	**851.4**
	1996	5,649.9	602.9	5,047.0
State Total	**1997**	**5,591.3**	**618.9**	**4,972.4**

[1]Index Crime includes the total number of violent crimes (murder, rape, robbery and aggravated assault) and property crimes (burglary, larceny and motor vehicle theft).

[2]Incomplete reporting in 1996 and over 50 percent of the county population was not covered for 1997.

[3]Over 50 percent of the county population was not covered for 1996 and 1997.

[4]Rocky Mount is located in both Edgecombe and Nash Counties. Previously, Rocky Mount's offenses have been included under Edgecombe County. In the near future, Rocky Mount's 1997 offenses will be included within the county where the crime occurred. When this information is available, the 1997 crime rates for Edgecombe and Nash Counties will be updated on the DCI Home Page (http://sbi.jus.state.nc.us.)

[5]Does not include Cherokee Indian Reservation.

Agency Profile

CONTRIBUTOR	Year	Mos. on File	Crime Index Total[1]	Violent Crime Total[2]	Violent Crimes: Murder	Forcible Rape	Robbery	Aggravated Assault
	1996	12	1,249	78	1	4	15	58
Alamance County Sheriff	**1997**	**12**	**1,211**	**75**	**3**	**0**	**13**	**59**
	1996	12	2,640	343	0	6	91	246
Burlington	**1997**	**12**	**2,780**	**391**	**6**	**18**	**113**	**254**
	1996	12	159	21	0	4	4	13
Elon College	**1997**	**12**	**92**	**8**	**0**	**1**	**1**	**6**
	1996	12	808	128	1	4	22	101
Graham	**1997**	**12**	**758**	**73**	**0**	**3**	**15**	**55**
	1996	12	251	15	0	0	3	12
Mebane	**1997**	**12**	**223**	**13**	**0**	**0**	**4**	**9**
	1996	12	126	15	0	0	6	9
Haw River	**1997**	**12**	**133**	**9**	**0**	**0**	**2**	**7**
	1996	4	24	2	0	1	0	1
Elon College Campus	**1997**	**12**	**60**	**3**	**0**	**1**	**0**	**2**
	1996	12	1	1	0	0	0	1
Highway Patrol	**1997**	**12**	**0**	**0**	**0**	**0**	**0**	**0**
	1996		5,258	603	2	19	141	441
TOTAL ALAMANCE	**1997**		**5,257**	**572**	**9**	**23**	**148**	**392**
	1996	12	548	33	2	1	7	23
Alexander County Sheriff	**1997**	**12**	**563**	**36**	**2**	**1**	**3**	**30**
	1996	12	94	9	0	1	1	7
Taylorsville	**1997**	**12**	**81**	**3**	**0**	**0**	**2**	**1**
	1996		642	42	2	2	8	30
TOTAL ALEXANDER	**1997**		**644**	**39**	**2**	**1**	**5**	**31**
	1996	12	45	5	0	1	0	4
Alleghany County Sheriff	**1997**	**12**	**54**	**9**	**0**	**3**	**0**	**6**
	1996	12	31	1	0	0	0	1
Sparta	**1997**	**12**	**46**	**2**	**0**	**0**	**0**	**2**
	1996	12	0	0	0	0	0	0
Stone Mountain State Park	**1997**	**12**	**0**	**0**	**0**	**0**	**0**	**0**
	1996		76	6	0	1	0	5
TOTAL ALLEGHANY	**1997**		**100**	**11**	**0**	**3**	**0**	**8**
	1996	12	711	93	3	7	18	65
Anson County Sheriff	**1997**	**12**	**644**	**79**	**0**	**6**	**21**	**52**
	1996	12	438	41	1	0	11	29
Wadesboro	**1997**	**12**	**339**	**35**	**1**	**3**	**12**	**19**
	1996		DNP					
Lilesville	**1997**		**DNP**					
	1996		DNP					
Morven	**1997**		**DNP**					
	1996		DNP					
Polkton	**1997**		**DNP**					
	1996		1,149	134	4	7	29	94
TOTAL ANSON	**1997**		**983**	**114**	**1**	**9**	**33**	**71**
	1996	12	296	24	1	5	1	17
Ashe County Sheriff	**1997**	**12**	**315**	**30**	**0**	**9**	**0**	**21**
	1996	12	39	6	0	0	1	5
West Jefferson	**1997**	**12**	**67**	**0**	**0**	**0**	**0**	**0**
	1996	12	10	0	0	0	0	0
Jefferson	**1997**	**12**	**20**	**0**	**0**	**0**	**0**	**0**
	1996	12	0	0	0	0	0	0
New River-Mt. Jeffer. State Park	**1997**	**12**	**0**	**0**	**0**	**0**	**0**	**0**

(continued)

See footnotes at end of table.

	Property Crimes				Demographic Data		Fulltime Police Employee Data			
Property Crime Total[3]	Breaking and Entering	Larceny	Motor Vehicle Theft	Arson[1]	Estimated Population Coverage	Character	Sworn Officers Male	Sworn Officers Female	Civilians	Total
1,171	400	684	87	8	47,362		58	10	46	114
1,136	**487**	**559**	**90**	**9**	**49,480**	S. County	**62**	**10**	**43**	**115**
2,297	336	1,862	99	12	42,282		91	10	28	129
2,389	**494**	**1,764**	**131**	**18**	**42,365**	S. City	**96**	**6**	**27**	**129**
138	22	113	3	3	3,821		8	3	1	12
84	**18**	**63**	**3**	**2**	**3,775**	S. City	**8**	**4**	**1**	**13**
680	185	459	36	3	11,199		22	2	3	27
685	**165**	**477**	**43**	**2**	**11,426**	S. City	**27**	**3**	**3**	**33**
236	56	174	6	0	5,259		11	2	3	16
210	**69**	**140**	**1**	**1**	**5,454**	S. City	**12**	**2**	**3**	**17**
111	20	85	6	0	2,183		8	0	0	8
124	31	87	**6**	**0**	**2,163**	S. City	**8**	**0**	**0**	**8**
22	0	22	0	0	1,618		6	1	0	7
57	**11**	**45**	**1**	**1**	**1,641** [4]	Private	**7**	**1**	**3**	**11**
0	0	0	0	0						
0	**0**	**0**	**0**	**0**		State				
4,655	1,019	3,399	237	26	113,724		204	28	81	313
4,685	**1,275**	**3,135**	**275**	**33**	**116,304**	Suburban	**220**	**26**	**80**	**326**
515	200	276	39	3	27,895		16	1	9	26
527	**174**	**313**	**40**	**1**	**28,309**	S. County	**16**	**1**	**10**	**27**
85	22	60	3	0	2,273		8	1	0	9
78	**8**	**67**	**3**	**0**	**2,275**	S. City	**10**	**1**	**0**	**11**
600	222	336	42	3	30,168		24	2	9	35
605	**182**	**380**	**43**	**1**	**30,584**	Suburban	**26**	**2**	**10**	**38**
40	21	15	4	1	7,682		10	0	17	27
45	**27**	**16**	**2**	**0**	**7,702**	R. County	**10**	**0**	**15**	**25**
30	13	14	3	0	1,936		5	0	0	5
44	**8**	**36**	**0**	**0**	**1,908**	R. City	**6**	**0**	**0**	**6**
0	0	0	0	0	0		3	0	2	5
0	**0**	**0**	**0**	**0**	**0**	State	**3**	**0**	**2**	**5**
70	34	29	7	1	9,618		18	0	19	37
89	**35**	**52**	**2**	**0**	**9,610**	Rural	**19**	**0**	**17**	**36**
618	326	267	25	10	18,474		19	0	18	37
565	**274**	**265**	**26**	**10**	**18,526**	R. County	**20**	**2**	**21**	**43**
397	152	233	12	3	3,691		17	1	6	24
304	**107**	**189**	**8**	**2**	**3,622**	R. City	**18**	**0**	**6**	**24**
					(442)		1	1	0	2
					(438)	DNP	**1**	**0**	**0**	**1**
					(559)		2	0	0	2
					(557)	DNP	**2**	**0**	**0**	**2**
					(662)		1	0	0	1
					(648)	DNP	**1**	**0**	**1**	**2**
1,015	478	500	37	13	22,165		40	2	24	66
869	**381**	**454**	**34**	**12**	**22,148**	Rural	**42**	**2**	**28**	**72**
272	137	110	25	6	20,497		15	1	13	29
285	**140**	**124**	**21**	**12**	**20,979**	R. County	**15**	**1**	**13**	**29**
33	8	22	3	0	1,093		4	0	0	4
67	**15**	**49**	**3**	**0**	**1,102**	R. City	**6**	**0**	**0**	**6**
10	3	7	0	0	1,402		3	0	0	3
20	**7**	**11**	**2**	**0**	**1,402**	R. City	**3**	**0**	**0**	**3**
0	0	0	0	0	0		4	0	4	8
0	**0**	**0**	**0**	**0**	**0**	State	**4**	**0**	**1**	**5**

See footnotes at end of table.

Agency Profile

CONTRIBUTOR	Year	Mos. on File	Crime Index Total[1]	Violent Crime Total[2]	Violent Crimes: Murder	Forcible Rape	Robbery	Aggravated Assault
(Ashe County Continued)	1996		345	30	1	5	2	22
TOTAL ASHE	**1997**		**402**	**30**	**0**	**9**	**0**	**21**
	1996	12	201	19	0	2	0	17
Avery County Sheriff	**1997**	**12**	**168**	**4**	**1**	**0**	**0**	**3**
	1996	12	25	2	0	0	2	0
Newland	**1997**	**12**	**32**	**2**	**0**	**1**	**0**	**1**
	1996	12	26	0	0	0	0	0
Banner Elk	**1997**	**12**	**29**	**2**	**0**	**0**	**0**	**2**
	1996		Cover					
Elk Park	**1997**		**Cover**					
	1996	12	37	2	0	0	0	2
Beech Mountain	**1997**	**12**	**38**	**4**	**0**	**0**	**0**	**4**
	1996	12	27	0	0	0	0	0
Sugar Mountain	**1997**	**12**	**9**	**0**	**0**	**0**	**0**	**0**
	1996		DNP					
Lees-McRae College	**1997**		**DNP**					
	1996		316	23	0	2	2	19
TOTAL AVERY	**1997**		**276**	**12**	**1**	**1**	**0**	**10**
	1996	12	870	66	2	11	14	39
Beaufort County Sheriff	**1997**	**12**	**774**	**60**	**4**	**6**	**12**	**38**
	1996	12	1,102	85	2	3	41	39
Washington	**1997**	**12**	**905**	**88**	**1**	**5**	**36**	**46**
	1996		DNP					
Aurora	**1997**		**DNP**					
	1996	12	162	19	0	0	5	14
Belhaven	**1997**	**12**	**155**	**17**	**0**	**0**	**0**	**17**
	1996	9	28	3	1	0	2	0
Chocowinity	**1997**	**12**	**23**	**0**	**0**	**0**	**0**	**0**
	1996	12	0	0	0	0	0	0
Goose Creek State Park	**1997**	**12**	**1**	**0**	**0**	**0**	**0**	**0**
	1996		DNP					
Beaufort County Comm. College	**1997**		**DNP**					
	1996		Cover					
Beaufort County ABC	**1997**		**Cover**					
	1996		2,162	173	5	14	62	92
TOTAL BEAUFORT	**1997**		**1,858**	**165**	**5**	**11**	**48**	**101**
	1996	12	425	78	3	4	10	61
Bertie County Sheriff	**1997**	**12**	**432**	**78**	**1**	**1**	**9**	**67**
	1996	12	29	1	0	0	1	0
Aulander	**1997**	**12**	**17**	**1**	**0**	**0**	**0**	**1**
	1996	12	57	12	1	3	2	6
Windsor	**1997**	**12**	**106**	**7**	**0**	**0**	**2**	**5**
	1996	9	8	2	0	0	1	1
Lewiston Woodville	**1997**		**No PD**					
	1996		Cover					
Askewville	**1997**		**Cover**					
	1996		519	93	4	7	14	68
TOTAL BERTIE	**1997**		**555**	**86**	**1**	**1**	**11**	**73**
	1996	12	1,033	212	8	16	16	172
Bladen County Sheriff	**1997**	**12**	**1,127**	**209**	**1**	**6**	**18**	**184**
	1996	12	109	12	0	0	0	12
Bladenboro	**1997**	**12**	**56**	**6**	**0**	**0**	**2**	**4**

(continued)

See footnotes at end of table.

	Property Crimes				Demographic Data		Fulltime Police Employee Data			
Property Crime Total[3]	Breaking and Entering	Larceny	Motor Vehicle Theft	Arson[1]	Estimated Population Coverage	Character	Sworn Officers Male	Sworn Officers Female	Civilians	Total
315	148	139	28	6	22,992		26	1	17	44
372	**162**	**184**	**26**	**12**	**23,483**	Rural	**28**	**1**	**14**	**43**
182	87	85	10	0	13,707		19	3	5	27
164	**73**	**76**	**15**	**1**	**13,555**	R. County	**18**	**4**	**5**	**27**
23	3	20	0	0	714		4	0	0	4
30	**10**	**18**	**2**	**0**	**723**	R. City	**4**	**0**	**0**	**4**
26	6	18	2	0	296		6	0	0	6
27	**9**	**18**	**0**	**0**	**485**	R. City	**6**	**0**	**0**	**6**
							1	0	0	1
						Cover	**1**	**0**	**0**	**1**
35	16	19	0	0	263		7	2	4	13
34	**11**	**23**	**0**	**0**	**267**	R. City	**7**	**2**	**4**	**13**
27	4	22	1	0	126		4	2	0	6
9	**2**	**7**	**0**	**0**	**140**	R. City	**4**	**2**	**0**	**6**
					(312)		1	0	0	1
					(293)[4]	DNP	**1**	**0**	**2**	**3**
293	116	164	13	0	15,106		42	7	9	58
264	**105**	**142**	**17**	**1**	**15,170**	Rural	**41**	**8**	**11**	**60**
804	346	416	42	6	30,228		35	2	26	63
714	**292**	**382**	**40**	**16**	**29,623**	R. County	**36**	**2**	**27**	**65**
1,017	311	655	51	5	9,421		28	4	8	40
817	**242**	**545**	**30**	**3**	**9,888**	R. City	**26**	**2**	**8**	**36**
					(660)		2	0	0	2
					(654)	DNP	**2**	**0**	**0**	**2**
143	47	93	3	0	2,212		8	2	3	13
138	**40**	**93**	**5**	**2**	**2,244**	R. City	**7**	**2**	**3**	**12**
25	13	11	1	0	809		1	0	0	1
23	**5**	**16**	**2**	**1**	**801**	R. City	**1**	**0**	**0**	**1**
0	0	0	0	0	0		0	2	0	2
1	**0**	**1**	**0**	**0**	**0**	State	**2**	**1**	**2**	**5**
					0		1	0	0	1
					(0)	DNP	**1**	**1**	**0**	**2**
							1	0	0	1
						Cover	**0**	**0**	**0**	**0**
1,989	717	1,175	97	11	42,670		76	10	37	123
1,693	**579**	**1,037**	**77**	**22**	**42,556**	Rural	**75**	**8**	**40**	**123**
347	163	170	14	2	16,141		13	1	6	20
354	**155**	**185**	**14**	**5**	**16,979**	R. County	**14**	**2**	**7**	**23**
28	11	13	4	0	1,233		2	0	0	2
16	**10**	**6**	**0**	**0**	**1,199**	R. City	**2**	**0**	**0**	**2**
45	11	34	0	0	2,423		7	0	0	7
99	**33**	**62**	**4**	**2**	**2,354**	R. City	**7**	**0**	**0**	**7**
6	3	3	0	0	841		2	0	0	2
						No PD	**0**	**0**	**0**	**0**
							0	0	0	0
						Cover	**0**	**0**	**0**	**0**
426	188	220	18	2	20,638		24	1	6	31
469	**198**	**253**	**18**	**7**	**20,532**	Rural	**23**	**2**	**7**	**32**
821	362	402	57	11	23,562		38	0	22	60
918	**422**	**446**	**50**	**8**	**23,900**	R. County	**41**	**3**	**24**	**68**
97	36	55	6	0	1,979		5	0	1	6
50	**21**	**27**	**2**	**1**	**1,977**	R. City	**6**	**0**	**1**	**7**

See footnotes at end of table.

Agency Profile

CONTRIBUTOR	Year	Mos. on File	Crime Index Total[1]	Violent Crime Total[2]	Violent Crimes: Murder	Forcible Rape	Robbery	Aggravated Assault
(Bladen County Continued)	1996	12	109	27	1	1	3	22
Elizabethtown	**1997**	**12**	**208**	**36**	**0**	**2**	**3**	**31**
	1996	12	64	2	0	0	0	2
White Lake	**1997**	**12**	**113**	**1**	**0**	**1**	**0**	**0**
	1996	12	0	0	0	0	0	0
Jones Lake State Park	**1997**	**12**	**0**	**0**	**0**	**0**	**0**	**0**
	1996	12	0	0	0	0	0	0
Singletary Lake State Park	**1997**	**12**	**1**	**0**	**0**	**0**	**0**	**0**
	1996		1,315	253	9	17	19	208
TOTAL BLADEN	**1997**		**1,505**	**252**	**1**	**9**	**23**	**219**
	1996	12	1,175	64	11	3	12	38
Brunswick County Sheriff	**1997**	**12**	**1,231**	**92**	**5**	**8**	**12**	**67**
	1996	12	262	8	0	1	0	7
Long Beach	**1997**	**12**	**302**	**13**	**0**	**2**	**2**	**9**
	1996	12	45	6	0	0	6	0
Shallotte	**1997**	**12**	**93**	**6**	**0**	**1**	**5**	**0**
	1996	12	117	18	0	0	2	16
Southport	**1997**	**12**	**188**	**18**	**1**	**1**	**4**	**12**
	1996	12	36	0	0	0	0	0
Holden Beach	**1997**	**12**	**29**	**0**	**0**	**0**	**0**	**0**
	1996	12	45	3	0	1	0	2
Boiling Spring Lakes	**1997**	**12**	**51**	**0**	**0**	**0**	**0**	**0**
	1996	12	84	8	1	0	0	7
Yaupon Beach	**1997**	**12**	**88**	**14**	**0**	**0**	**1**	**13**
	1996	12	51	0	0	0	0	0
Sunset Beach	**1997**	**12**	**79**	**2**	**0**	**0**	**1**	**1**
	1996	12	112	4	1	0	1	2
Ocean Isle Beach	**1997**	**12**	**127**	**2**	**0**	**0**	**0**	**2**
	1996	12	16	1	0	0	0	1
Caswell Beach	**1997**	**8**	**6**	**0**	**0**	**0**	**0**	**0**
	1996		DNP					
Bald Head Island	**1997**	**12**	**68**	**0**	**0**	**0**	**0**	**0**
	1996		DNP					
Sandy Creek	**1997**		**DNP**					
	1996	12	80	8	0	0	1	7
Leland	**1997**	**12**	**97**	**9**	**0**	**5**	**0**	**4**
	1996		DNP					
Navassa	**1997**		**DNP**					
	1996		DNP					
Brunswick Community College	**1997**		**DNP**					
	1996		DNP					
Northwest	**1997**		**DNP**					
	1996	12	0	0	0	0	0	0
Highway Patrol	**1997**	**12**	**1**	**1**	**0**	**0**	**0**	**1**
	1996		2,023	120	13	5	22	80
TOTAL BRUNSWICK	**1997**		**2,360**	**157**	**6**	**17**	**25**	**109**
	1996	12	2,470	282	7	24	29	222
Buncombe County Sheriff	**1997**	**12**	**2,673**	**261**	**3**	**10**	**12**	**236**
	1996	12	4,636	501	4	22	153	322
Asheville	**1997**	**12**	**5,099**	**555**	**6**	**29**	**163**	**357**
	1996	12	117	13	0	0	4	9
Black Mountain (continued)	**1997**	**12**	**122**	**9**	**0**	**2**	**2**	**5**

See footnotes at end of table.

	Property Crimes				Demographic Data		Fulltime Police Employee Data			
Property Crime Total[3]	Breaking and Entering	Larceny	Motor Vehicle Theft	Arson[1]	Estimated Population Coverage	Character	Sworn Officers Male	Sworn Officers Female	Civilians	Total
82	24	49	9	1	3,876		15	1	1	17
172	**26**	**144**	**2**	**2**	**3,839**	R. City	**16**	**0**	**1**	**17**
62	18	37	7	0	373		4	0	0	4
112	**54**	**56**	**2**	**0**	**374**	R. City	**5**	**0**	**0**	**5**
0	0	0	0	0	0		3	0	2	5
0	**0**	**0**	**0**	**0**	**0**	State	**3**	**0**	**0**	**3**
0	0	0	0	0	0		2	0	2	4
1	**0**	**1**	**0**	**0**	**0**	State	**2**	**0**	**2**	**4**
1,062	440	543	79	12	29,790		67	1	28	96
1,253	**523**	**674**	**56**	**11**	**30,090**	Rural	**73**	**3**	**28**	**104**
1,111	548	479	84	14	42,434		60	13	8	81
1,139	**524**	**517**	**98**	**24**	**43,527**	R. County	**65**	**11**	**2**	**78**
254	97	154	3	1	4,674		14	2	4	20
289	**101**	**183**	**5**	**2**	**5,072**	R. City	**16**	**2**	**4**	**22**
39	8	27	4	1	1,123		8	0	1	9
87	**31**	**50**	**6**	**0**	**1,234**	R. City	**8**	**0**	**1**	**9**
99	32	62	5	0	2,540		8	1	2	11
170	**85**	**82**	**3**	**1**	**2,562**	R. City	**9**	**1**	**2**	**12**
36	14	21	1	0	782		5	0	0	5
29	**7**	**20**	**2**	**0**	**818**	R. City	**6**	**0**	**0**	**6**
42	15	25	2	0	1,976		5	2	0	7
51	**24**	**26**	**1**	**3**	**2,124**	R. City	**4**	**2**	**1**	**7**
76	17	55	4	0	850		4	1	0	5
74	**19**	**53**	**2**	**0**	**892**	R. City	**4**	**1**	**0**	**5**
51	12	37	2	0	1,863		5	2	0	7
77	**18**	**57**	**2**	**0**	**1,908**	R. City	**8**	**1**	**0**	**9**
108	41	65	2	0	664		7	0	0	7
125	**48**	**74**	**3**	**1**	**691**	R. City	**8**	**0**	**0**	**8**
15	1	13	1	0	209		4	0	0	4
6	**4**	**2**	**0**	**0**	**220**	R. City	**4**	**0**	**0**	**4**
					(87)		6	1	0	7
68	**24**	**35**	**9**	**0**	**92**	R. City	**4**	**2**	**0**	**6**
					(268)		0	0	0	0
					(290)	DNP	**0**	**0**	**0**	**0**
72	17	51	4	3	2,050		5	1	0	6
88	**11**	**68**	**9**	**1**	**2,155**	R. City	**5**	**1**	**0**	**6**
					(492)		3	0	0	3
					(519)	DNP	**4**	**0**	**0**	**4**
					0		**1**	**0**	**0**	**1**
					(0)	DNP	**0**	**1**	**0**	**1**
					(727)		**2**	**0**	**0**	**2**
					(752)	DNP	**2**	**0**	**0**	**2**
0	0	0	0	0						
0	**0**	**0**	**0**	**0**		State				
1,903	802	989	112	19	59,165		137	23	15	175
2,203	**896**	**1,167**	**140**	**32**	**61,295**	Rural	**147**	**22**	**10**	**179**
2,188	858	1,175	155	19	105,085		158	24	115	297
2,412	**848**	**1,437**	**127**	**0**	**107,243**	S. County	**177**	**34**	**98**	**309**
4,135	858	2,937	340	9	67,561		136	34	39	209
4,544	**961**	**3,224**	**359**	**35**	**67,393**	Core City	**130**	**31**	**48**	**209**
104	26	64	14	2	7,384		14	0	2	16
113	**44**	**62**	**7**	**0**	**7,453**	S. City	**14**	**0**	**4**	**18**

See footnotes at end of table.

Agency Profile

CONTRIBUTOR	Year	Mos. on File	Crime Index Total[1]	Violent Crime Total[2]	Violent Crimes: Murder	Forcible Rape	Robbery	Aggravated Assault
(Buncombe County Continued)	1996	12	9	0	0	0	0	0
Biltmore Forest	**1997**	**12**	**13**	**1**	**0**	**0**	**1**	**0**
	1996		DNP					
Weaverville	**1997**		**DNP**					
	1996	12	10	0	0	0	0	0
Montreat	**1997**	**12**	**24**	**1**	**0**	**0**	**0**	**1**
	1996	12	120	11	0	3	0	8
Woodfin	**1997**	**12**	**137**	**20**	**0**	**1**	**0**	**19**
	1996	6	28	0	0	0	0	0
UNC-Asheville	**1997**	**12**	**42**	**0**	**0**	**0**	**0**	**0**
	1996	5	5	0	0	0	0	0
Asheville Airport	**1997**		**DNP**					
	1996	12	12	2	0	0	0	2
DHR Police	**1997**	**12**	**26**	**13**	**0**	**0**	**0**	**13**
	1996	7	1	0	0	0	0	0
NC Arboretum	**1997**		**DNP**					
	1996		DNP					
Asheville ABC	**1997**		**DNP**					
	1996	12	2	2	0	0	0	2
Highway Patrol	**1997**	**12**	**1**	**1**	**0**	**0**	**0**	**1**
	1996		7,410	811	11	49	186	565
TOTAL BUNCOMBE	**1997**		**8,137**	**861**	**9**	**42**	**178**	**632**
	1996	12	1,424	117	5	13	22	77
Burke County Sheriff	**1997**	**12**	**1,512**	**223**	**3**	**15**	**12**	**193**
	1996	12	888	44	0	1	17	26
Morganton	**1997**	**12**	**1,006**	**73**	**1**	**4**	**19**	**49**
	1996	12	113	10	1	2	4	3
Valdese	**1997**	**12**	**120**	**8**	**1**	**0**	**0**	**7**
	1996	12	24	0	0	0	0	0
Drexel	**1997**	**12**	**29**	**1**	**0**	**0**	**0**	**1**
	1996	12	10	0	0	0	0	0
Glen Alpine	**1997**	**12**	**13**	**0**	**0**	**0**	**0**	**0**
	1996		DNP					
Broughton Hospital [5]	**1997**		**DNP**					
	1996		Cover					
Western Carolina Center [5]	**1997**		**No PD**					
	1996	12	0	0	0	0	0	0
South Mountains State Park	**1997**	**12**	**1**	**0**	**0**	**0**	**0**	**0**
	1996		2,459	171	6	16	43	106
TOTAL BURKE	**1997**		**2,681**	**305**	**5**	**19**	**31**	**250**
	1996	12	1,044	37	0	4	5	28
Cabarrus County Sheriff	**1997**	**12**	**1,117**	**43**	**3**	**4**	**6**	**30**
	1996	12	1,906	143	0	11	48	84
Concord	**1997**	**12**	**2,234**	**172**	**1**	**11**	**61**	**99**
	1996	12	982	85	2	5	31	47
Kannapolis	**1997**	**12**	**1,173**	**112**	**3**	**5**	**28**	**76**
	1996		Cover					
Concord ABC	**1997**		**Cover**					
	1996	12	0	0	0	0	0	0
Highway Patrol	**1997**	**12**	**1**	**1**	**0**	**0**	**0**	**1**
	1996		3,932	265	2	20	84	159
TOTAL CABARRUS	**1997**		**4,525**	**328**	**7**	**20**	**95**	**206**

See footnotes at end of table.

	Property Crimes				Demographic Data		Fulltime Police Employee Data			
Property Crime Total[3]	Breaking and Entering	Larceny	Motor Vehicle Theft	Arson[1]	Estimated Population Coverage	Character	Sworn Officers Male	Sworn Officers Female	Civilians	Total
9	3	6	0	0	1,376		9	1	1	11
12	**5**	**7**	**0**	**0**	**1,359**	S. City	**10**	**2**	**1**	**13**
					(2,387)		7	2	0	9
					(2,408)	DNP	**8**	**1**	**0**	**9**
10	1	9	0	0	671		5	0	0	5
23	**13**	**9**	**1**	**0**	**689**	S. City	**5**	**0**	**0**	**5**
109	21	80	8	2	3,324		9	0	0	9
117	**41**	**69**	**7**	**0**	**3,361**	S. City	**8**	**0**	**0**	**8**
28	4	23	1	0	948		7	0	2	9
42	**5**	**36**	**1**	**0**	**946[4]**	State	**7**	**1**	**6**	**14**
5	0	5	0	0	0		13	2	0	15
					(0)	DNP	**13**	**2**	**0**	**15**
10	1	9	0	0	0		10	0	1	11
13	**3**	**10**	**0**	**0**	**0**	State	**10**	**0**	**1**	**11**
1	1	0	0	0	0		4	1	0	5
					(0)	DNP	**1**	**1**	**2**	**4**
					(0)		2	0	0	2
					(0)	DNP	**2**	**0**	**0**	**2**
0	0	0	0	0						
0	**0**	**0**	**0**	**0**		State				
6,599	1,773	4,308	518	32	186,349		374	64	160	598
7,276	**1,920**	**4,854**	**502**	**35**	**188,444**	Suburban	**385**	**72**	**160**	**617**
1,307	487	723	97	8	57,260		60	5	15	80
1,289	**458**	**747**	**84**	**10**	**58,156**	S. County	**56**	**6**	**22**	**84**
844	156	655	33	3	16,407		71	7	17	95
933	**165**	**721**	**47**	**5**	**16,129**	S. City	**74**	**5**	**18**	**97**
103	23	74	6	1	4,256		12	0	1	13
112	**29**	**75**	**8**	**3**	**4,167**	S. City	**12**	**0**	**1**	**13**
24	6	16	2	0	1,987		6	0	0	6
28	**6**	**19**	**3**	**0**	**1,985**	S. City	**6**	**0**	**0**	**6**
10	1	5	4	0	582		1	0	0	1
13	**3**	**9**	**1**	**0**	**1,060**	S. City	**2**	**0**	**0**	**2**
					(0)		7	1	0	8
					(0)	DNP	**10**	**1**	**6**	**17**
							4	0	0	4
						No PD	**0**	**0**	**0**	**0**
0	0	0	0	0	0		4	1	1	6
1	**0**	**1**	**0**	**0**	**0**	State	**5**	**1**	**1**	**7**
2,288	673	1,473	142	12	80,492		165	14	34	213
2,376	**661**	**1,572**	**143**	**18**	**81,497**	Suburban	**165**	**13**	**48**	**226**
1,007	357	627	23	3	42,944		111	18	10	139
1,074	**478**	**571**	**25**	**3**	**44,826**	S. County	**112**	**20**	**12**	**144**
1,763	343	1,340	80	12	41,784		70	13	16	99
2,062	**472**	**1,503**	**87**	**9**	**42,431**	S. City	**81**	**14**	**11**	**106**
897	197	642	58	10	34,423		67	4	12	83
1,061	**220**	**776**	**65**	**12**	**35,289**	S. City	**68**	**4**	**14**	**86**
							0	1	0	1
						Cover	**0**	**0**	**0**	**0**
0	0	0	0	0						
0	**0**	**0**	**0**	**0**		State				
3,667	897	2,609	161	25	119,151		248	36	38	322
4,197	**1,170**	**2,850**	**177**	**24**	**122,546**	Suburban	**261**	**38**	**37**	**336**

See footnotes at end of table.

Agency Profile

CONTRIBUTOR	Year	Mos. on File	Crime Index Total[1]	Violent Crime Total[2]	Violent Crimes: Murder	Forcible Rape	Robbery	Aggravated Assault
	1996	12	1,409	99	7	10	10	72
Caldwell County Sheriff	**1997**	**12**	**1,364**	**130**	**1**	**13**	**13**	**103**
	1996	12	116	11	1	0	0	10
Granite Falls	**1997**	**12**	**90**	**6**	**0**	**0**	**0**	**6**
	1996	12	1,094	110	0	4	30	76
Lenoir	**1997**	**12**	**932**	**93**	**0**	**4**	**21**	**68**
	1996		DNP					
Rhodhiss	**1997**		**DNP**					
	1996	12	91	0	0	0	0	0
Hudson	**1997**	**12**	**102**	**1**	**0**	**0**	**0**	**1**
	1996	12	2	2	0	0	0	2
Highway Patrol	**1997**	**12**	**0**	**0**	**0**	**0**	**0**	**0**
	1996		2,712	222	8	14	40	160
TOTAL CALDWELL	**1997**		**2,488**	**230**	**1**	**17**	**34**	**178**
	1996	12	76	5	0	0	1	4
Camden County Sheriff	**1997**	**12**	**142**	**7**	**0**	**0**	**4**	**3**
	1996		76	5	0	0	1	4
TOTAL CAMDEN	**1997**		**142**	**7**	**0**	**0**	**4**	**3**
	1996	12	908	36	2	8	7	19
Carteret County Sheriff	**1997**	**12**	**749**	**36**	**0**	**4**	**3**	**29**
	1996	12	204	22	0	3	1	18
Beaufort	**1997**	**12**	**177**	**16**	**0**	**2**	**4**	**10**
	1996	12	914	108	0	5	16	87
Morehead City	**1997**	**12**	**873**	**66**	**1**	**5**	**21**	**39**
	1996	12	359	21	0	4	3	14
Atlantic Beach	**1997**	**12**	**335**	**12**	**0**	**2**	**2**	**8**
	1996	12	39	6	0	0	0	6
Newport	**1997**	**12**	**47**	**5**	**0**	**0**	**1**	**4**
	1996	12	23	2	0	0	1	1
Cape Carteret	**1997**	**12**	**21**	**0**	**0**	**0**	**0**	**0**
	1996	12	266	9	0	0	1	8
Emerald Isle	**1997**	**12**	**264**	**13**	**0**	**0**	**1**	**12**
	1996	12	37	0	0	0	0	0
Pine Knoll Shores	**1997**	**12**	**8**	**0**	**0**	**0**	**0**	**0**
	1996	12	43	0	0	0	0	0
Indian Beach	**1997**	**12**	**22**	**1**	**0**	**0**	**1**	**0**
	1996	12	13	0	0	0	0	0
Fort Macon State Park	**1997**	**12**	**10**	**0**	**0**	**0**	**0**	**0**
	1996		Cover					
Carteret County ABC	**1997**		**Cover**					
	1996	12	2	2	0	0	0	2
Highway Patrol	**1997**	**12**	**0**	**0**	**0**	**0**	**0**	**0**
	1996		2,808	206	2	20	29	155
TOTAL CARTERET	**1997**		**2,506**	**149**	**1**	**13**	**33**	**102**
	1996	12	624	119	2	7	7	103
Caswell County Sheriff	**1997**	**12**	**466**	**79**	**1**	**2**	**8**	**68**
	1996		Cover					
Milton	**1997**		**Cover**					
	1996		DNP					
Yanceyville	**1997**	**12**	**110**	**25**	**0**	**4**	**1**	**20**
	1996	12	0	0	0	0	0	0
Highway Patrol	**1997**	**12**	**1**	**1**	**0**	**0**	**0**	**1**

(continued)

See footnotes at end of table.

	Property Crimes				Demographic Data		Fulltime Police Employee Data			
Property Crime Total[3]	Breaking and Entering	Larceny	Motor Vehicle Theft	Arson[1]	Estimated Population Coverage	Character	Sworn Officers Male	Sworn Officers Female	Civilians	Total
1,310	483	742	85	17	50,734		45	3	32	80
1,234	**489**	**679**	**66**	**12**	**51,181**	S. County	**52**	**3**	**22**	**77**
105	17	79	9	0	3,447		10	1	2	13
84	**16**	**66**	**2**	**0**	**3,644**	S. City	**11**	**1**	**1**	**13**
984	246	701	37	7	15,876		47	3	10	60
839	**197**	**604**	**38**	**9**	**15,813**	S. City	**47**	**4**	**9**	**60**
					(690)		0	0	0	0
					(717)	DNP	**0**	**0**	**4**	**4**
91	20	68	3	0	3,213		11	0	1	12
101	**20**	**75**	**6**	**1**	**3,158**	S. City	**10**	**0**	**1**	**11**
0	0	0	0	0						
0	**0**	**0**	**0**	**0**		State				
2,490	766	1,590	134	24	73,270		113	7	45	165
2,258	**722**	**1,424**	**112**	**22**	**73,796**	Suburban	**120**	**8**	**37**	**165**
71	23	43	5	1	6,283		6	1	0	7
135	**58**	**68**	**9**	**0**	**6,323**	R. County	**7**	**1**	**0**	**8**
71	23	43	5	1	6,283		6	1	0	7
135	**58**	**68**	**9**	**0**	**6,323**	Rural	**7**	**1**	**0**	**8**
872	320	499	53	7	34,861		34	2	42	78
713	**248**	**419**	**46**	**7**	**35,423**	R. County	**34**	**0**	**41**	**75**
182	49	129	4	1	4,014		15	2	0	17
161	**37**	**122**	**2**	**2**	**4,032**	R. City	**10**	**1**	**0**	**11**
806	199	583	24	6	7,543		23	6	6	35
807	**203**	**579**	**25**	**0**	**7,654**	R. City	**24**	**6**	**6**	**36**
338	88	240	10	1	2,266		17	2	5	24
323	**86**	**231**	**6**	**3**	**2,255**	R. City	**17**	**2**	**6**	**25**
33	12	18	3	0	2,919		3	1	0	4
42	**19**	**20**	**3**	**0**	**2,966**	R. City	**4**	**1**	**0**	**5**
21	4	16	1	0	1,167		4	1	0	5
21	**7**	**14**	**0**	**0**	**1,173**	R. City	**4**	**1**	**3**	**8**
257	108	146	3	0	3,091		15	1	4	20
251	**124**	**123**	**4**	**0**	**3,068**	R. City	**15**	**1**	**4**	**20**
37	28	9	0	0	1,570		7	1	0	8
8	**0**	**8**	**0**	**0**	**1,586**	R. City	**7**	**1**	**0**	**8**
43	15	26	2	0	181		4	0	0	4
21	**9**	**12**	**0**	**0**	**184**	R. City	**4**	**0**	**0**	**4**
13	0	13	0	0	0		3	1	3	7
10	**0**	**10**	**0**	**0**	**0**	State	**3**	**1**	**3**	**7**
							1	0	0	1
						Cover	**1**	**0**	**0**	**1**
0	0	0	0	0						
0	**0**	**0**	**0**	**0**		State				
2,602	823	1,679	100	15	57,612		126	17	60	203
2,357	**733**	**1,538**	**86**	**12**	**58,341**	Rural	**123**	**14**	**63**	**200**
505	204	270	31	10	18,951		28	0	18	46
387	**163**	**192**	**32**	**4**	**19,037**	R. County	**25**	**0**	**19**	**44**
							0	0	0	0
						Cover	**0**	**0**	**0**	**0**
					(2,421)		4	1	1	6
85	**21**	**57**	**7**	**0**	**2,414**	R. City	**5**	**0**	**0**	**5**
0	0	0	0	0						
0	**0**	**0**	**0**	**0**		State				

See footnotes at end of table.

Agency Profile

CONTRIBUTOR	Year	Mos. on File	Crime Index Total[1]	Violent Crime Total[2]	Violent Crimes: Murder	Forcible Rape	Robbery	Aggravated Assault
(Caswell County Continued)	1996		624	119	2	7	7	103
TOTAL CASWELL	**1997**		**577**	**105**	**1**	**6**	**9**	**89**
	1996	12	1,818	70	0	16	12	42
Catawba County Sheriff	**1997**	**12**	**1,682**	**87**	**4**	**16**	**17**	**50**
	1996	12	426	14	0	1	8	5
Conover	**1997**	**12**	**398**	**8**	**1**	**2**	**3**	**2**
	1996	12	3,285	356	8	22	109	217
Hickory	**1997**	**12**	**3,068**	**299**	**1**	**8**	**91**	**199**
	1996	12	140	22	0	2	3	17
Maiden	**1997**	**12**	**165**	**21**	**0**	**0**	**2**	**19**
	1996	12	776	44	0	1	11	32
Newton	**1997**	**12**	**574**	**45**	**1**	**12**	**9**	**23**
	1996		DNP					
Brookford	**1997**		**DNP**					
	1996	12	48	1	1	0	0	0
Claremont	**1997**	**12**	**72**	**6**	**0**	**1**	**1**	**4**
	1996	12	217	27	0	2	4	21
Longview	**1997**	**12**	**213**	**18**	**0**	**0**	**4**	**14**
	1996	12	18	1	0	0	0	1
Catawba	**1997**	**12**	**17**	**6**	**1**	**0**	**0**	**5**
	1996		DNP					
Catawba County ABC	**1997**		**DNP**					
	1996		6,728	535	9	44	147	335
TOTAL CATAWBA	**1997**		**6,189**	**490**	**8**	**39**	**127**	**316**
	1996	12	1,036	82	6	7	8	61
Chatham County Sheriff	**1997**	**12**	**1,043**	**69**	**2**	**10**	**11**	**46**
	1996	12	474	52	4	2	28	18
Siler City	**1997**	**12**	**390**	**21**	**0**	**1**	**8**	**12**
	1996	12	92	4	0	0	1	3
Pittsboro	**1997**	**12**	**97**	**4**	**0**	**0**	**1**	**3**
	1996		1,602	138	10	9	37	82
TOTAL CHATHAM	**1997**		**1,530**	**94**	**2**	**11**	**20**	**61**
	1996	12	392	24	2	2	2	18
Cherokee County Sheriff	**1997**	**12**	**425**	**41**	**2**	**6**	**1**	**32**
	1996	12	73	7	0	0	1	6
Andrews	**1997**	**12**	**81**	**16**	**0**	**1**	**0**	**15**
	1996	12	221	26	0	3	1	22
Murphy	**1997**	**12**	**187**	**40**	**1**	**0**	**1**	**38**
	1996		686	57	2	5	4	46
TOTAL CHEROKEE	**1997**		**693**	**97**	**3**	**7**	**2**	**85**
	1996	12	158	7	1	1	2	3
Chowan County Sheriff	**1997**	**12**	**200**	**7**	**0**	**0**	**0**	**7**
	1996	12	514	32	0	0	11	21
Edenton	**1997**	**12**	**402**	**38**	**0**	**4**	**11**	**23**
	1996		672	39	1	1	13	24
TOTAL CHOWAN	**1997**		**602**	**45**	**0**	**4**	**11**	**30**
	1996	12	97	18	3	0	1	14
Clay County Sheriff	**1997**	**12**	**130**	**8**	**0**	**1**	**2**	**5**
	1996		97	18	3	0	1	14
TOTAL CLAY	**1997**		**130**	**8**	**0**	**1**	**2**	**5**
	1996	12	1,984	151	1	14	29	107
Cleveland County Sheriff (continued)	**1997**	**12**	**1,856**	**164**	**3**	**22**	**25**	**114**

See footnotes at end of table.

	Property Crimes				Demographic Data		Fulltime Police Employee Data			
Property Crime Total[3]	Breaking and Entering	Larceny	Motor Vehicle Theft	Arson[1]	Estimated Population Coverage	Character	Sworn Officers Male	Sworn Officers Female	Civilians	Total
505	204	270	31	10	18,951		32	1	19	52
472	**184**	**249**	**39**	**4**	**21,451**	Rural	**30**	**0**	**19**	**49**
1,748	702	966	80	8	66,848		88	15	7	110
1,595	**558**	**943**	**94**	**9**	**68,025**	S. County	**86**	**17**	**13**	**116**
412	69	333	10	2	6,477		19	1	1	21
390	**78**	**293**	**19**	**1**	**6,919**	S. City	**19**	**1**	**1**	**21**
2,929	622	2,146	161	16	32,072		87	6	24	117
2,769	**607**	**1,998**	**164**	**17**	**32,632**	S. City	**94**	**7**	**26**	**127**
118	22	96	0	1	3,089		12	2	0	14
144	**20**	**123**	**1**	**0**	**3,033**	S. City	**12**	**3**	**0**	**15**
732	168	515	49	3	12,005		29	4	9	42
529	**135**	**371**	**23**	**7**	**11,731**	S. City	**30**	**4**	**9**	**43**
					(457)		1	0	0	1
					(450)	DNP	**1**	**0**	**0**	**1**
47	4	43	0	0	1,027		7	1	1	9
66	**9**	**53**	**4**	**1**	**1,015**	S. City	**8**	**0**	**1**	**9**
190	46	129	15	0	4,287		16	0	0	16
195	**41**	**139**	**15**	**1**	**4,290**	S. City	**17**	**0**	**0**	**17**
17	6	11	0	0	648		1	0	0	1
11	**6**	**5**	**0**	**0**	**659**	S. City	**1**	**0**	**0**	**1**
					(0)		1	0	0	1
					(0)	DNP	**1**	**0**	**0**	**1**
6,193	1,639	4,239	315	30	126,453		261	29	42	332
5,699	**1,454**	**3,925**	**320**	**36**	**128,304**	Suburban	**269**	**32**	**50**	**351**
954	340	560	54	9	35,639		41	5	26	72
974	**349**	**561**	**64**	**8**	**36,820**	S. County	**39**	**5**	**24**	**68**
422	125	276	21	3	5,250		16	2	2	20
369	**100**	**247**	**22**	**1**	**5,541**	S. City	**17**	**0**	**5**	**22**
88	23	62	3	2	2,022		7	0	0	7
93	**27**	**64**	**2**	**1**	**2,016**	S. City	**7**	**0**	**0**	**7**
1,464	488	898	78	14	42,911		64	7	28	99
1,436	**476**	**872**	**88**	**10**	**44,377**	Suburban	**63**	**5**	**29**	**97**
368	183	161	24	11	18,491		12	0	11	23
384	**182**	**181**	**21**	**12**	**18,547**	R. County	**15**	**0**	**13**	**28**
66	20	44	2	2	1,556		6	0	0	6
65	**25**	**35**	**5**	**2**	**1,770**	R. City	**5**	**0**	**0**	**5**
195	65	124	6	2	1,621		8	0	4	12
147	**48**	**90**	**9**	**0**	**1,597**	R. City	**7**	**0**	**4**	**11**
629	268	329	32	15	21,668		26	0	15	41
596	**255**	**306**	**35**	**14**	**21,914**	Rural	**27**	**0**	**17**	**44**
151	53	91	7	1	8,644		11	1	18	30
193	**86**	**93**	**14**	**1**	**8,799**	R. County	**11**	**1**	**19**	**31**
482	125	351	6	1	5,387		14	2	2	18
364	**92**	**263**	**9**	**1**	**5,353**	R. City	**14**	**3**	**2**	**19**
633	178	442	13	2	14,031		25	3	20	48
557	**178**	**356**	**23**	**2**	**14,152**	Rural	**25**	**4**	**21**	**50**
79	37	40	2	2	7,732		9	0	9	18
122	**60**	**57**	**5**	**0**	**7,840**	R. County	**8**	**0**	**9**	**17**
79	37	40	2	2	7,732		9	0	9	18
122	**60**	**57**	**5**	**0**	**7,840**	Rural	**8**	**0**	**9**	**17**
1,833	727	1,001	105	7	56,819		57	4	37	98
1,692	**634**	**960**	**98**	**8**	**57,243**	R. County	**67**	**5**	**38**	**110**

See footnotes at end of table.

Agency Profile

CONTRIBUTOR	Year	Mos. on File	Crime Index Total[1]	Violent Crime Total[2]	Violent Crimes: Murder	Forcible Rape	Robbery	Aggravated Assault
(Cleveland County Continued)	1996	12	1,108	109	0	6	27	76
Kings Mountain	**1997**	**12**	**989**	**99**	**2**	**1**	**30**	**66**
	1996	12	1,974	300	5	4	106	185
Shelby	**1997**	**12**	**1,979**	**288**	**7**	**18**	**101**	**162**
	1996	12	81	9	0	1	0	8
Boiling Springs	**1997**	**12**	**81**	**8**	**0**	**0**	**3**	**5**
	1996		DNP					
Lawndale	**1997**		**DNP**					
	1996		Cover					
Fallston	**1997**		**Cover**					
	1996		Cover					
Grover	**1997**		**Cover**					
	1996		DNP					
Polkville	**1997**		**DNP**					
	1996	12	17	0	0	0	0	0
Crowders Mtn. State Park	**1997**	**12**	**0**	**0**	**0**	**0**	**0**	**0**
	1996	12	5	0	0	0	0	0
Kingstown	**1997**	**12**	**8**	**0**	**0**	**0**	**0**	**0**
	1996		DNP					
Garner-Webb University	**1997**		**DNP**					
	1996	12	1	1	0	0	0	1
Highway Patrol	**1997**	**12**	**0**	**0**	**0**	**0**	**0**	**0**
	1996		5,170	570	6	25	162	377
TOTAL CLEVELAND	**1997**		**4,913**	**559**	**12**	**41**	**159**	**347**
	1996	12	1,268	144	7	19	13	105
Columbus County Sheriff	**1997**	**12**	**1,444**	**170**	**7**	**15**	**20**	**128**
	1996	12	290	63	0	1	18	44
Chadbourn	**1997**	**12**	**333**	**38**	**0**	**0**	**9**	**29**
	1996	12	40	1	0	0	1	0
Fair Bluff	**1997**	**12**	**45**	**1**	**0**	**0**	**0**	**1**
	1996	12	237	33	1	3	6	23
Tabor City	**1997**	**12**	**216**	**22**	**1**	**0**	**4**	**17**
	1996	12	791	71	0	3	13	55
Whiteville	**1997**	**12**	**802**	**66**	**2**	**1**	**13**	**50**
	1996	12	45	4	0	0	0	4
Lake Waccamaw	**1997**	**12**	**46**	**5**	**0**	**0**	**1**	**4**
	1996	5	7	3	0	0	0	3
Bolton	**1997**	**12**	**7**	**1**	**0**	**0**	**0**	**1**
	1996	12	0	0	0	0	0	0
Lake Waccamaw State Park	**1997**	**12**	**1**	**0**	**0**	**0**	**0**	**0**
	1996	12	0	0	0	0	0	0
Highway Patrol	**1997**	**12**	**2**	**2**	**0**	**0**	**0**	**2**
	1996		2,678	319	8	26	51	234
TOTAL COLUMBUS	**1997**		**2,896**	**305**	**10**	**16**	**47**	**232**
	1996		DNP					
Craven County Sheriff	**1997**	**12**	**1,412**	**174**	**4**	**16**	**14**	**140**
	1996	12	490	45	0	0	13	32
Havelock	**1997**	**12**	464	**45**	**2**	**4**	**7**	**32**
	1996	12	**2,278**	206	1	8	63	134
New Bern	**1997**	**12**	2,158	**244**	**2**	**8**	**74**	**160**
	1996	12	49	3	0	0	2	1
Vanceboro	**1997**	**12**	**27**	**3**	**0**	**0**	**2**	**1**

(continued)

See footnotes at end of table.

	Property Crimes				Demographic Data		Fulltime Police Employee Data			
Property Crime Total[3]	Breaking and Entering	Larceny	Motor Vehicle Theft	Arson[1]	Estimated Population Coverage	Character	Sworn Officers Male	Sworn Officers Female	Civilians	Total
999	238	715	46	8	9,031		22	4	6	32
890	**175**	**661**	**54**	**8**	**9,296**	R. City	**22**	**2**	**8**	**32**
1,674	456	1,132	86	12	19,295		55	3	12	70
1,691	**532**	**1,080**	**79**	**8**	**19,600**	R. Center	**55**	**7**	**12**	**74**
72	24	44	4	0	1,989		4	0	0	4
73	**36**	**35**	**2**	**0**	**2,009**	R. City	**5**	**0**	**0**	**5**
					(579)		1	0	0	1
					(633)	DNP	**1**	**0**	**0**	**1**
							0	0	0	0
						Cover	**0**	**0**	**0**	**0**
							0	0	0	0
						Cover	**1**	**0**	**0**	**1**
					(358)		0	0	0	0
					(444)	DNP	**0**	**0**	**0**	**0**
17	2	15	0	0	0		2	1	2	5
0	**0**	**0**	**0**	**0**	**0**	State	**2**	**1**	**2**	**5**
5	1	4	0	0	1,053		2	0	0	2
8	**2**	**6**	**0**	**0**	**1,056**	R. City	**2**	**0**	**0**	**2**
					(813)		4	0	1	5
					(819)	DNP	**4**	**0**	**1**	**5**
0	0	0	0	0						
0	**0**	**0**	**0**	**0**		State				
4,600	1,448	2,911	241	27	88,187		147	12	58	217
4,354	**1,379**	**2,742**	**233**	**24**	**89,204**	Rural	**159**	**15**	**61**	**235**
1,124	477	553	94	18	38,642		36	6	31	73
1,274	**593**	**568**	**113**	**7**	**39,223**	R. County	**38**	**9**	**35**	**82**
227	79	135	13	2	2,062		8	0	2	10
295	**81**	**204**	**10**	**2**	**2,049**	R. City	**8**	**0**	**1**	**9**
39	8	30	1	0	1,078		2	1	0	3
44	**10**	**29**	**5**	**1**	**1,088**	R. City	**2**	**1**	**0**	**3**
204	65	122	17	6	2,391		7	1	1	9
194	**56**	**119**	**19**	**0**	**2,429**	R. City	**7**	**1**	**1**	**9**
720	132	558	30	1	5,615		24	2	4	30
736	**123**	**590**	**23**	**2**	**5,607**	R. City	**24**	**2**	**4**	**30**
41	12	27	2	0	949		2	0	0	2
41	**12**	**29**	**0**	**0**	**919**	R. City	**2**	**0**	**0**	**2**
4	1	2	1	0	531		1	0	0	1
6	**3**	**2**	**1**	**0**	**537**	R. City	**2**	**0**	**0**	**2**
0	0	0	0	0	0		1	1	1	3
1	**0**	**1**	**0**	**0**	**0**	State	**1**	**1**	**1**	**3**
0	0	0	0	0						
0	**0**	**0**	**0**	**0**		State				
2,359	774	1,427	158	27	51,268		81	11	39	131
2,591	**878**	**1,542**	**171**	**12**	**51,852**	Rural	**84**	**14**	**42**	**140**
					(34,731)		53	4	37	94
1,238	**403**	**791**	**44**	**2**	**36,059**	R. County	**51**	**4**	**43**	**98**
445	116	312	17	6	18,200		22	1	5	28
419	**93**	**307**	**19**	**1**	**18,186**	R. Center	**22**	**1**	**5**	**28**
2,072	529	1,479	64	6	21,696		65	16	19	100
1,914	**393**	**1,450**	**71**	**2**	**21,799**	R. Center	**61**	**16**	**18**	**95**
46	18	28	0	0	1,015		2	0	0	2
24	**4**	**18**	**2**	**0**	**1,017**	R. City	**2**	**0**	**0**	**2**

See footnotes at end of table.

Agency Profile

CONTRIBUTOR	Year	Mos. on File	Crime Index Total[1]	Violent Crime Total[2]	Violent Crimes: Murder	Forcible Rape	Robbery	Aggravated Assault
(Craven County Continued)	1996	12	31	1	0	0	1	0
Trent Woods	**1997**	**12**	**40**	**0**	**0**	**0**	**0**	**0**
	1996	12	11	0	0	0	0	0
Bridgeton	**1997**		**Cover**					
	1996	12	29	3	0	0	1	2
River Bend	**1997**	**12**	**23**	**2**	**0**	**0**	**0**	**2**
	1996		2,888	258	1	8	80	169
TOTAL CRAVEN	**1997**		**4,124**	**468**	**8**	**28**	**97**	**335**
	1996	12	8,981	628	23	88	192	325
Cumberland County Sheriff	**1997**	**12**	**7,443**	**774**	**22**	**56**	**201**	**495**
	1996	12	10,200	940	14	73	476	377
Fayetteville	**1997**	**12**	**9,951**	**885**	**9**	**67**	**522**	**287**
	1996	12	789	35	0	6	14	15
Hope Mills	**1997**	**12**	**735**	**69**	**0**	**2**	**24**	**43**
	1996	12	1,071	128	0	3	23	102
Spring Lake	**1997**	**12**	**1,072**	**168**	**0**	**7**	**42**	**119**
	1996	12	95	9	0	0	4	5
Fayetteville State University	**1997**	**12**	**94**	**7**	**0**	**0**	**2**	**5**
	1996		Cover					
Stedman	**1997**		**Cover**					
	1996	12	53	3	0	0	0	3
Methodist College	**1997**	**12**	**59**	**3**	**0**	**0**	**1**	**2**
	1996		DNP					
Cumberland County ABC	**1997**		**DNP**					
	1996	12	0	0	0	0	0	0
Highway Patrol	**1997**	**12**	**1**	**1**	**1**	**0**	**0**	**0**
	1996		21,189	1,743	37	170	709	827
TOTAL CUMBERLAND	**1997**		**19,355**	**1,907**	**32**	**132**	**792**	**951**
	1996	12	561	48	0	0	3	45
Currituck County Sheriff	**1997**	**12**	**664**	**70**	**1**	**3**	**6**	**60**
	1996		561	48	0	0	3	45
TOTAL CURRITUCK	**1997**		**664**	**70**	**1**	**3**	**6**	**60**
	1996	12	578	15	0	3	2	10
Dare County Sheriff	**1997**	**12**	**565**	**14**	**0**	**5**	**2**	**7**
	1996	12	660	24	0	2	4	18
Kill Devil Hills	**1997**	**12**	**525**	**24**	**1**	**7**	**1**	**15**
	1996	12	70	2	0	0	1	1
Manteo	**1997**	**12**	**110**	**5**	**0**	**0**	**1**	**4**
	1996	12	400	5	0	0	1	4
Nags Head	**1997**	**12**	**343**	**7**	**0**	**0**	**2**	**5**
	1996	12	44	1	0	0	0	1
Southern Shores	**1997**	**12**	**60**	**3**	**0**	**0**	**0**	**3**
	1996	12	193	2	0	0	0	2
Kitty Hawk	**1997**	**12**	**197**	**3**	**0**	**1**	**0**	**2**
	1996	12	2	0	0	0	0	0
Jockey's Ridge State Park	**1997**	**12**	**0**	**0**	**0**	**0**	**0**	**0**
	1996		Cover					
Dare County ABC	**1997**		**Cover**					
	1996		1,947	49	0	5	8	36
TOTAL DARE	**1997**		**1,800**	**56**	**1**	**13**	**6**	**36**
	1996	12	2,103	191	4	19	15	153
Davidson County Sheriff (continued)	**1997**	**12**	**1,886**	**56**	**1**	**3**	**13**	**39**

See footnotes at end of table.

	Property Crimes				Demographic Data		Fulltime Police Employee Data			
Property Crime Total[3]	Breaking and Entering	Larceny	Motor Vehicle Theft	Arson[1]	Estimated Population Coverage	Character	Sworn Officers Male	Sworn Officers Female	Civilians	Total
30	1	28	1	0	4,161		4	0	0	4
40	**13**	**26**	**1**	**1**	**4,240**	R. City	**4**	**0**	**0**	**4**
11	5	6	0	0	516		0	0	0	0
						Cover	**0**	**0**	**0**	**0**
26	8	17	1	1	2,655		3	0	0	3
21	**4**	**17**	**0**	**0**	**2,699**	R. City	**3**	**0**	**0**	**3**
2,630	677	1,870	83	13	48,243		149	21	61	231
3,656	**910**	**2,609**	**137**	**6**	**84,000**	Rural	**143**	**21**	**66**	**230**
8,353	2,631	5,001	721	126	148,432		228	32	170	430
6,669	**2,423**	**3,895**	**351**	**111**	**149,315**	S. County	**255**	**30**	**168**	**453**
9,260	2,032	6,449	779	58	112,083		246	37	89	372
9,066	**2,113**	**6,316**	**637**	**60**	**111,637**	Core City	**256**	**37**	**90**	**383**
754	158	564	32	7	9,911		19	2	8	29
666	**155**	**478**	**33**	**10**	**10,121**	S. City	**22**	**1**	**7**	**30**
943	227	663	53	5	8,774		21	1	7	29
904	**269**	**594**	**41**	**5**	**8,710**	S. City	**20**	**2**	**6**	**28**
86	30	52	4	0	803		14	2	8	24
87	**21**	**65**	**1**	**0**	**901[4]**	State	**12**	**2**	**8**	**22**
							1	0	0	1
						Cover	**1**	**0**	**0**	**1**
50	9	39	2	0	675		7	0	14	21
56	**8**	**48**	**0**	**0**	**693[4]**	Private	**6**	**0**	**14**	**20**
					(0)		4	0	1	5
					(0)	DNP	**4**	**0**	**1**	**5**
0	0	0	0	0						
0	**0**	**0**	**0**	**0**		State				
19,446	5,087	12,768	1,591	196	280,678		540	74	297	911
17,448	**4,989**	**11,396**	**1,063**	**186**	**281,377**	Suburban	**576**	**72**	**294**	**942**
513	187	303	23	0	15,818		29	1	11	41
594	**248**	**333**	**13**	**2**	**16,372**	S. County	**30**	**3**	**13**	**46**
513	187	303	23	0	15,818		29	1	11	41
594	**248**	**333**	**13**	**2**	**16,372**	Suburban	**30**	**3**	**13**	**46**
563	202	346	15	3	13,471		46	5	60	111
551	**172**	**371**	**8**	**1**	**13,973**	R. County	**49**	**4**	**77**	**130**
636	165	456	15	7	5,062		22	0	5	27
501	**144**	**336**	**21**	**4**	**5,136**	R. City	**21**	**2**	**5**	**28**
68	18	47	3	0	1,081		5	0	1	6
105	**16**	**83**	**6**	**0**	**1,158**	R. City	**4**	**1**	**1**	**6**
395	165	222	8	1	2,029		18	1	3	22
336	**143**	**182**	**11**	**1**	**2,115**	R. City	**19**	**0**	**3**	**22**
43	7	36	0	0	1,786		8	0	1	9
57	**35**	**22**	**0**	**0**	**1,806**	R. City	**8**	**0**	**1**	**9**
191	66	122	3	0	2,329		14	0	2	16
194	**61**	**128**	**5**	**1**	**2,354**	R. City	**14**	**0**	**2**	**16**
2	1	1	0	0	0		2	1	0	3
0	**0**	**0**	**0**	**0**	**0**	State	**2**	**1**	**2**	**5**
							1	0	0	1
						Cover	**1**	**0**	**0**	**1**
1,898	624	1,230	44	11	25,758		116	7	72	195
1,744	**571**	**1,122**	**51**	**7**	**26,542**	Rural	**118**	**8**	**91**	**217**
1,912	794	995	123	25	100,994		78	10	48	136
1,830	**632**	**1,080**	**118**	**9**	**97,540**	S. County	**85**	**9**	**50**	**144**

See footnotes at end of table.

Agency Profile

CONTRIBUTOR	Year	Mos. on File	Crime Index Total[1]	Violent Crime Total[2]	Violent Crimes: Murder	Forcible Rape	Robbery	Aggravated Assault
(Davidson County Continued)	1996	12	1,566	145	2	9	49	85
Lexington	**1997**	**12**	**1,457**	**199**	**2**	**13**	**53**	**131**
	1996	12	1,278	130	0	5	43	82
Thomasville	**1997**	**12**	**1,329**	**110**	**0**	**4**	**25**	**81**
	1996	12	47	0	0	0	0	0
Denton	**1997**	**12**	**46**	**3**	**0**	**0**	**0**	**3**
	1996	12	0	0	0	0	0	0
Highway Patrol	**1997**	**12**	**2**	**2**	**0**	**0**	**0**	**2**
	1996		4,994	466	6	33	107	320
TOTAL DAVIDSON	**1997**		**4,720**	**370**	**3**	**20**	**91**	**256**
	1996	12	575	52	0	8	4	40
Davie County Sheriff	**1997**	**12**	**623**	**44**	**0**	**12**	**4**	**28**
	1996	12	177	13	1	2	3	7
Mocksville	**1997**	**12**	**239**	**17**	**0**	**3**	**4**	**10**
	1996	12	43	14	0	0	4	10
Cooleemee	**1997**	**12**	**57**	**11**	**0**	**0**	**0**	**11**
	1996		795	79	1	10	11	57
TOTAL DAVIE	**1997**		**919**	**72**	**0**	**15**	**8**	**49**
	1996	12	960	117	5	6	9	97
Duplin County Sheriff	**1997**	**12**	**1,141**	**146**	**5**	**12**	**18**	**111**
	1996	12	224	14	0	1	7	6
Wallace	**1997**	**12**	**192**	**21**	**0**	**1**	**6**	**14**
	1996	12	26	3	0	0	0	3
Beulaville	**1997**	**12**	**46**	**0**	**0**	**0**	**0**	**0**
	1996		Cover					
Faison	**1997**	**4**	**15**	**2**	**0**	**0**	**0**	**2**
	1996	12	52	6	1	2	0	3
Kenansville	**1997**	**12**	**54**	**3**	**0**	**0**	**0**	**3**
	1996	12	87	20	0	0	3	17
Rose Hill	**1997**	**12**	**85**	**17**	**0**	**0**	**1**	**16**
	1996	12	195	24	0	1	3	20
Warsaw	**1997**	**12**	**231**	**47**	**1**	**0**	**6**	**40**
	1996		Cover					
Magnolia	**1997**	**12**	**61**	**23**	**0**	**1**	**3**	**19**
	1996		Cover					
Calypso[6]	**1997**	**2**	**5**	**0**	**0**	**0**	**0**	**0**
	1996	12	1	1	0	0	0	1
Highway Patrol	**1997**	**12**	**0**	**0**	**0**	**0**	**0**	**0**
	1996		1,545	185	6	10	22	147
TOTAL DUPLIN	**1997**		**1,830**	**259**	**6**	**14**	**34**	**205**
	1996	12	1,539	207	0	1	8	198
Durham County Sheriff	**1997**	**12**	**1,338**	**233**	**1**	**3**	**32**	**197**
	1996	12	16,838	1,689	41	84	810	754
Durham	**1997**	**12**	**17,819**	**2,063**	**33**	**90**	**1,244**	**696**
	1996	12	235	16	0	1	9	6
NC Central University	**1997**	**12**	**199**	**23**	**0**	**0**	**5**	**18**
	1996	12	1,026	28	0	0	14	14
Duke University	**1997**	**12**	**973**	**21**	**0**	**1**	**8**	**12**
	1996	12	2	0	0	0	0	0
Eno River State Park	**1997**	**12**	**11**	**2**	**0**	**0**	**1**	**1**
	1996		DNP					
Durham County ABC	**1997**		**DNP**					
(continued)								

See footnotes at end of table.

	Property Crimes				Demographic Data		Fulltime Police Employee Data			
Property Crime Total[3]	Breaking and Entering	Larceny	Motor Vehicle Theft	Arson[1]	Estimated Population Coverage	Character	Sworn Officers Male	Sworn Officers Female	Civilians	Total
1,421	330	981	110	15	17,061		52	6	14	72
1,258	**300**	**884**	**74**	**11**	**17,373**	S. City	**53**	**6**	**15**	**74**
1,148	336	763	49	4	16,599		51	6	11	68
1,219	**311**	**852**	**56**	**3**	**21,721**	S. City	**53**	**6**	**10**	**69**
47	8	38	1	1	1,408		6	0	0	6
43	**13**	**22**	**8**	**0**	**1,513**	S. City	**7**	**0**	**0**	**7**
0	0	0	0	0						
0	**0**	**0**	**0**	**0**		State				
4,528	1,468	2,777	283	45	136,062		187	22	73	282
4,350	**1,256**	**2,838**	**256**	**23**	**138,147**	Suburban	**198**	**21**	**75**	**294**
523	160	327	36	3	25,112		23	2	18	43
579	**175**	**358**	**46**	**5**	**25,850**	S. County	**27**	**2**	**8**	**37**
164	22	141	1	0	3,661		10	1	1	12
222	**30**	**186**	**6**	**1**	**3,750**	S. City	**12**	**1**	**1**	**14**
29	12	16	1	1	962		5	0	0	5
46	**17**	**27**	**2**	**0**	**990**	S. City	**5**	**0**	**0**	**5**
716	194	484	38	4	29,735		38	3	19	60
847	**222**	**571**	**54**	**6**	**30,590**	Suburban	**44**	**3**	**9**	**56**
843	431	365	47	3	32,950		34	6	27	67
995	**470**	**426**	**99**	**5**	**31,693**	R. County	**31**	**7**	**30**	**68**
210	48	140	22	1	3,345		12	2	2	16
171	**43**	**114**	**14**	**0**	**3,340**	R. City	**13**	**2**	**1**	**16**
23	2	21	0	0	1,184		3	0	0	3
46	**12**	**31**	**3**	**0**	**1,191**	R. City	**3**	**0**	**0**	**3**
							2	0	0	2
13	**0**	**13**	**0**	**0**	**752**	R. City	**2**	**0**	**0**	**2**
46	10	35	1	0	898		3	1	0	4
51	**8**	**42**	**1**	**0**	**892**	R. City	**4**	**0**	**0**	**4**
67	10	51	6	0	1,440		3	1	0	4
68	**19**	**47**	**2**	**0**	**1,398**	R. City	**4**	**0**	**0**	**4**
171	55	111	5	2	2,983		10	1	3	14
184	**67**	**109**	**8**	**0**	**2,965**	R. City	**10**	**2**	**3**	**15**
							1	0	0	1
38	**12**	**24**	**2**	**0**	**815**	R. City	**2**	**0**	**0**	**2**
							1	0	0	1
5	**1**	**4**	**0**	**0**	**517**	R. City	**1**	**0**	**0**	**1**
0	0	0	0	0						
0	**0**	**0**	**0**	**0**		State				
1,360	556	723	81	6	42,800		69	11	32	112
1,571	**632**	**810**	**129**	**5**	**43,563**	Rural	**70**	**11**	**34**	**115**
1,332	364	855	113	4	43,394		99	9	254	362
1,105	**328**	**673**	**104**	**8**	**37,075**	S. County	**103**	**7**	**262**	**372**
15,149	4,226	9,400	1,523	71	142,027		308	46	59	413
15,756	**3,958**	**9,801**	**1,997**	**40**	**149,239**	Core City	**333**	**46**	**59**	**438**
219	24	188	7	8	1,787		17	3	18	38
176	**39**	**131**	**6**	**2**	**1,859**[4]	State	**15**	**3**	**10**	**28**
998	64	919	15	2	4,324		47	9	78	134
952	**38**	**883**	**31**	**2**	**5,399**[4]	Private	**50**	**11**	**79**	**140**
2	1	1	0	0	0		2	1	3	6
9	**1**	**8**	**0**	**0**	**0**	State	**3**	**1**	**2**	**6**
					(0)		2	0	0	2
					(0)	DNP	**3**	**0**	**0**	**3**

See footnotes at end of table.

Agency Profile

CONTRIBUTOR	Year	Mos. on File	Crime Index Total[1]	Violent Crime Total[2]	Violent Crimes: Murder	Forcible Rape	Robbery	Aggravated Assault
(Durham County Continued)	1996	12	1	1	0	0	0	1
Highway Patrol	**1997**	**12**	**0**	**0**	**0**	**0**	**0**	**0**
	1996		19,641	1,941	41	86	841	973
TOTAL DURHAM	**1997**		**20,340**	**2,342**	**34**	**94**	**1,290**	**924**
	1996	12	876	69	1	10	15	43
Edgecombe County Sheriff	**1997**	**12**	**787**	**71**	**0**	**15**	**15**	**41**
	1996	12	5,216	558	10	19	232	297
Rocky Mount	**1997**	**12**	**5,707**	**606**	**7**	**21**	**225**	**353**
	1996	12	910	95	0	1	24	70
Tarboro	**1997**	**12**	**654**	**55**	**0**	**0**	**14**	**41**
	1996	12	40	8	0	0	3	5
Pinetops	**1997**	**12**	**24**	**5**	**0**	**0**	**4**	**1**
	1996		Cover					
Princeville	**1997**		**Cover**					
	1996	12	0	0	0	0	0	0
Highway Patrol	**1997**	**12**	**2**	**2**	**0**	**0**	**0**	**2**
	1996		7,042	730	11	30	274	415
TOTAL EDGECOMBE [7]	**1997**		**7,174**	**739**	**7**	**36**	**258**	**438**
	1996	12	3,885	381	2	19	45	315
Forsyth County Sheriff	**1997**	**12**	**4,015**	**306**	**1**	**17**	**35**	**253**
	1996	12	933	76	0	8	16	52
Kernersville	**1997**	**12**	**988**	**57**	**0**	**4**	**10**	**43**
	1996	12	18,929	2,267	28	123	871	1,245
Winston-Salem	**1997**	**12**	**17,997**	**2,093**	**13**	**162**	**637**	**1,281**
	1996	12	31	4	0	0	0	4
Winston-Salem State University	**1997**	**8**	**33**	**4**	**0**	**0**	**0**	**4**
	1996	12	203	7	0	1	2	4
Wake Forest University	**1997**	**12**	**160**	**2**	**0**	**0**	**0**	**2**
	1996	12	43	0	0	0	0	0
NC School Of The Arts	**1997**	**12**	**37**	**0**	**0**	**0**	**0**	**0**
	1996		DNP					
Forsyth ABC	**1997**		**DNP**					
	1996	12	1	1	0	0	0	1
Highway Patrol	**1997**	**12**	**1**	**1**	**0**	**0**	**0**	**1**
	1996		24,025	2,736	30	151	934	1,621
TOTAL FORSYTH	**1997**		**23,231**	**2,463**	**14**	**183**	**682**	**1,584**
	1996	12	907	76	4	8	9	55
Franklin County Sheriff	**1997**	**12**	**800**	**71**	**3**	**1**	**14**	**53**
	1996	12	252	13	0	1	4	8
Louisburg	**1997**	**12**	**226**	**16**	**1**	**1**	**8**	**6**
	1996	12	128	12	0	0	3	9
Franklinton	**1997**	**12**	**156**	**23**	**0**	**0**	**9**	**14**
	1996	12	22	1	0	0	0	1
Youngsville	**1997**	**12**	**35**	**3**	**0**	**0**	**1**	**2**
	1996	12	18	1	0	0	0	1
Bunn	**1997**	**12**	**9**	**2**	**0**	**1**	**0**	**1**
	1996		DNP					
Lake Royale	**1997**	**12**	**24**	**0**	**0**	**0**	**0**	**0**
	1996		1,327	103	4	9	16	74
TOTAL FRANKLIN	**1997**		**1,250**	**115**	**4**	**3**	**32**	**76**
	1996		Cover					
Gaston County Sheriff (continued)	**1997**		**Cover**					

See footnotes at end of table.

	Property Crimes				Demographic Data		Fulltime Police Employee Data			
Property Crime Total[3]	Breaking and Entering	Larceny	Motor Vehicle Theft	Arson[1]	Estimated Population Coverage	Character	Sworn Officers Male	Sworn Officers Female	Civilians	Total
0	0	0	0	0						
0	**0**	**0**	**0**	**0**		State				
17,700	4,679	11,363	1,658	85	191,532		475	68	412	955
17,998	**4,364**	**11,496**	**2,138**	**52**	**193,572**	Suburban	**507**	**68**	**412**	**987**
807	338	421	48	6	25,638		38	0	29	67
716	**296**	**375**	**45**	**10**	**25,155**	S. County	**38**	**0**	**31**	**69**
4,658	1,225	3,210	223	36	56,444		134	8	36	178
5,101	**1,212**	**3,667**	**222**	**16**	**57,158**	Core City	**134**	**10**	**37**	**181**
815	220	582	13	0	11,112		25	0	8	33
599	**104**	**478**	**17**	**2**	**10,909**	S. City	**27**	**0**	**7**	**34**
32	14	16	2	0	1,546		6	0	3	9
19	**2**	**16**	**1**	**0**	**1,569**	S. City	**6**	**0**	**3**	**9**
							1	0	0	1
						Cover	**1**	**0**	**0**	**1**
0	0	0	0	0						
0	**0**	**0**	**0**	**0**		State				
6,312	1,797	4,229	286	42	94,740		204	8	76	288
6,435	**1,614**	**4,536**	**285**	**28**	**94,791**	Suburban	**206**	10	**78**	**294**
3,504	919	2,414	171	68	95,710		175	**49**	208	432
3,709	**1,086**	**2,458**	**165**	**86**	**98,874**	S. County	**179**	**42**	**214**	**435**
857	150	636	71	7	13,154		36	2	11	49
931	**188**	**702**	**41**	**5**	**13,377**	S. City	**39**	**1**	**12**	**52**
16,662	3,812	11,062	1,788	161	166,664		393	53	133	579
15,904	**3,815**	**10,851**	**1,238**	**130**	**167,481**	Core City	**401**	**55**	**127**	**583**
27	6	21	0	0	1,014		7	1	5	13
29	**8**	**21**	**0**	**0**	**1,096**[4]	State	**9**	**2**	**7**	**18**
196	38	157	1	1	2,964		10	2	16	28
158	**22**	**135**	**1**	**1**	**2,952**[4]	Private	**15**	**1**	**16**	**32**
43	7	36	0	0	279		8	1	1	10
37	**6**	**29**	**2**	**0**	**286**[8]	State	**8**	**1**	**2**	**11**
					(0)		6	0	1	7
					(0)	DNP	**6**	**0**	**1**	**7**
0	0	0	0	0						
0	**0**	**0**	**0**	**0**		State				
21,289	4,932	14,326	2,031	237	279,785		635	108	375	1,118
20,768	**5,125**	**14,196**	**1,447**	**222**	**284,066**	Suburban	**657**	**102**	**379**	**1,138**
831	241	521	69	9	35,788		33	0	29	62
729	**227**	**440**	**62**	**6**	**36,227**	S. County	**32**	**0**	**44**	**76**
239	76	157	6	5	2,926		11	2	3	16
210	**38**	**169**	**3**	**0**	**3,430**	S. City	**10**	**2**	**1**	**13**
116	23	92	1	0	2,072		7	0	1	8
133	**27**	**98**	**8**	**2**	**2,126**	S. City	**7**	**1**	**0**	**8**
21	7	13	1	0	491		4	1	0	5
32	**6**	**26**	**0**	**0**	**547**	S. City	**5**	**1**	**0**	**6**
17	4	9	4	0	372		3	0	0	3
7	**2**	**5**	**0**	**0**	**408**	S. City	**4**	**0**	**0**	**4**
24	**7**	**16**	**1**	**0**	**0**	Private	**2**	**3**	**4**	**9**
1,224	351	792	81	14	41,649		58	3	33	94
1,135	**307**	**754**	**74**	**8**	**42,738**	Suburban	**60**	**7**	**49**	**116**
							74	16	43	133
						Cover	**74**	**21**	**46**	**141**

See footnotes at end of table.

Agency Profile

CONTRIBUTOR	Year	Mos. on File	Crime Index Total[1]	Violent Crime Total[2]	Violent Crimes: Murder	Forcible Rape	Robbery	Aggravated Assault
(Gaston County Continued)	1996	12	360	15	1	0	9	5
Belmont	**1997**	**12**	**386**	**30**	**1**	**2**	**8**	**19**
	1996	12	395	29	0	3	5	21
Bessemer City	**1997**	**12**	**264**	**29**	**0**	**1**	**10**	**18**
	1996	12	228	28	0	1	4	23
Cherryville	**1997**	**12**	**231**	**15**	**0**	**1**	**1**	**13**
	1996	12	96	6	0	0	2	4
Dallas	**1997**	**8**	**62**	**7**	**0**	**0**	**4**	**3**
	1996	12	2,527	353	7	24	34	288
Gaston County Police	**1997**	**12**	**2,402**	**334**	**7**	**11**	**25**	**291**
	1996	12	5,906	830	12	35	278	505
Gastonia	**1997**	**12**	**6,931**	**965**	**9**	**37**	**245**	**674**
	1996	12	91	3	0	0	2	1
Stanley	**1997**	**12**	**101**	**2**	**0**	**0**	**1**	**1**
	1996	12	112	9	0	0	2	7
Lowell	**1997**	**12**	**137**	**11**	**0**	**0**	**3**	**8**
	1996	12	228	18	0	1	7	10
Mount Holly	**1997**	**12**	**237**	**28**	**1**	**1**	**5**	**21**
	1996	12	39	1	0	0	0	1
McAdenville	**1997**	**12**	**32**	**2**	**0**	**0**	**1**	**1**
	1996	12	72	4	0	0	1	3
Cramerton	**1997**	**12**	**79**	**4**	**0**	**0**	**0**	**4**
	1996	12	65	10	0	0	3	7
Ranlo	**1997**	**12**	**46**	**10**	**1**	**1**	**0**	**8**
	1996		10,119	1,306	20	64	347	875
TOTAL GASTON	**1997**		**10,908**	**1,437**	**19**	**54**	**303**	**1,061**
	1996	12	168	8	0	1	0	7
Gates County Sheriff	**1997**	**12**	**121**	**12**	**0**	**2**	**1**	**9**
	1996	12	0	0	0	0	0	0
Merchants Millpond State Park	**1997**	**12**	**4**	**0**	**0**	**0**	**0**	**0**
	1996		168	8	0	1	0	7
TOTAL GATES	**1997**		**125**	**12**	**0**	**2**	**1**	**9**
	1996		DNP					
Graham County Sheriff	**1997**	**8**	**87**	**3**	**0**	**0**	**1**	**2**
	1996		0	0	0	0	0	0
TOTAL GRAHAM	**1997**		**87**	**3**	**0**	**0**	**1**	**2**
	1996	12	741	53	2	3	11	37
Granville County Sheriff	**1997**	**12**	**753**	**62**	**0**	**3**	**19**	**40**
	1996	12	919	182	0	4	50	128
Oxford	**1997**	**12**	**836**	**118**	**1**	**2**	**22**	**93**
	1996	12	295	37	1	2	10	24
Butner	**1997**	**12**	**307**	**24**	**0**	**0**	**8**	**16**
	1996	12	95	16	0	1	4	11
Creedmoor	**1997**	**12**	**110**	**17**	**0**	**0**	**3**	**14**
	1996		Cover					
Stovall	**1997**		**Cover**					
	1996		Cover					
Stem	**1997**		**Cover**					
	1996		2,050	288	3	10	75	200
TOTAL GRANVILLE	**1997**		**2,006**	**221**	**1**	**5**	**52**	**163**
	1996	12	549	38	3	1	19	15
Greene County Sheriff	**1997**	**12**	**542**	**33**	**1**	**3**	**15**	**14**
(continued)								

See footnotes at end of table.

	Property Crimes				Demographic Data		Fulltime Police Employee Data			
Property Crime Total[3]	Breaking and Entering	Larceny	Motor Vehicle Theft	Arson[1]	Estimated Population Coverage	Character	Sworn Officers Male	Sworn Officers Female	Civilians	Total
345	70	274	1	0	8,013		23	2	2	27
356	**89**	**262**	**5**	**5**	**8,072**	S. City	**24**	**2**	**2**	**28**
366	104	234	28	2	5,133		10	0	4	14
235	**46**	**177**	**12**	**4**	**4,957**	S. City	**12**	**0**	**4**	**16**
200	45	149	6	1	5,566		15	0	4	19
216	**46**	**162**	**8**	**4**	**5,474**	S. City	**14**	**0**	**4**	**18**
90	16	68	6	3	3,039		11	0	3	14
55	**8**	**45**	**2**	**0**	**2,959**	S. City	**11**	**0**	**2**	**13**
2,174	845	1,192	137	38	74,279		105	15	53	173
2,068	**719**	**1,221**	**128**	**45**	**75,662**	S. County	**104**	**16**	**57**	**177**
5,076	1,212	3,621	243	60	62,246		154	15	42	211
5,966	**1,372**	**4,299**	**295**	**56**	**61,901**	Core City	**158**	**16**	**42**	**216**
88	15	68	5	1	3,287		9	0	4	13
99	**22**	**72**	**5**	**0**	**3,203**	S. City	**9**	**0**	**4**	**13**
103	29	68	6	0	2,644		7	0	0	7
126	**26**	**88**	**12**	**0**	**2,595**	S. City	**7**	**0**	**0**	**7**
210	65	135	10	3	8,069		20	1	5	26
209	**55**	**136**	**18**	**1**	**8,159**	S. City	**19**	**2**	**5**	**26**
38	3	34	1	0	813		4	0	0	4
30	**0**	**29**	**1**	**0**	**818**	S. City	**4**	**0**	**0**	**4**
68	11	55	2	0	2,431		7	0	0	7
75	**16**	**56**	**3**	**0**	**2,477**	S. City	**7**	**0**	**0**	**7**
55	10	42	3	0	2,121		5	0	0	5
36	**6**	**27**	**3**	**0**	**2,113**	S. City	**5**	**0**	**0**	**5**
8,813	2,425	5,940	448	108	177,641		444	49	160	653
9,471	**2,405**	**6,574**	**492**	**115**	**178,390**	Suburban	**448**	**57**	**166**	**671**
160	80	79	1	4	9,798		4	0	0	4
109	**41**	**62**	**6**	**1**	**9,864**	R. County	**5**	**0**	**1**	**6**
0	0	0	0	0	0		2	1	0	3
4	**1**	**3**	**0**	**0**	**0**	State	**2**	**1**	**0**	**3**
160	80	79	1	4	9,798		6	1	0	7
113	**42**	**65**	**6**	**1**	**9,864**	Rural	**7**	**1**	**1**	**9**
					(7,028)		12	1	6	19
84	**45**	**39**	**0**	**2**	**7,100**	R. County	**9**	**1**	**9**	**19**
0	0	0	0	0	0		12	1	6	19
84	**45**	**39**	**0**	**2**	**7,100**	Rural	**9**	**1**	**9**	**19**
688	259	413	16	3	26,484		22	2	14	38
691	**311**	**339**	**41**	**5**	**26,710**	R. County	**28**	**1**	**20**	**49**
737	159	544	34	3	8,322		26	1	7	34
718	**134**	**541**	**43**	**5**	**8,589**	R. City	**26**	**4**	**6**	**36**
258	44	198	16	2	4,759		33	3	6	42
283	**40**	**227**	**16**	**3**	**4,807**	R. City	**36**	**4**	**6**	**46**
79	25	50	4	0	1,565		11	0	3	14
93	**37**	**55**	**1**	**0**	**1,815**	R. City	**11**	**1**	**3**	**15**
							0	0	0	0
						Cover	**1**	**0**	**0**	**1**
							2	0	0	2
						Cover	**2**	**0**	**0**	**2**
1,762	487	1,205	70	8	41,130		94	6	30	130
1,785	**522**	**1,162**	**101**	**13**	**41,921**	Rural	**104**	**10**	**35**	**149**
511	214	248	49	2	16,794		19	2	3	24
509	**237**	**196**	**76**	**2**	**17,180**	R. County	**18**	**3**	**7**	**28**

See footnotes at end of table.

Agency Profile

CONTRIBUTOR	Year	Mos. on File	Crime Index Total[1]	Violent Crime Total[2]	Violent Crimes: Murder	Forcible Rape	Robbery	Aggravated Assault
(Greene County Continued)	1996		549	38	3	1	19	15
TOTAL GREENE	**1997**		**542**	**33**	**1**	**3**	**15**	**14**
	1996	12	3,578	310	1	28	38	243
Guilford County Sheriff	**1997**	**12**	**3,442**	**284**	**5**	**22**	**52**	**205**
	1996	12	178	16	1	0	3	12
Gibsonville	**1997**	**12**	**157**	**13**	**0**	**1**	**1**	**11**
	1996	12	16,393	1,927	23	95	710	1,099
Greensboro	**1997**	**12**	**16,517**	**1,974**	**35**	**86**	**779**	**1,074**
	1996	12	7,884	906	12	37	300	557
High Point	**1997**	**12**	**7,641**	**949**	**12**	**38**	**348**	**551**
	1996	12	339	24	0	3	11	10
NC A & T University	**1997**	**12**	**225**	**15**	**0**	**1**	**5**	**9**
	1996	12	314	23	0	4	4	15
UNC-Greensboro	**1997**	**12**	**292**	**14**	**0**	**1**	**2**	**11**
	1996	12	49	1	0	0	0	1
Piedmont Triad Airport	**1997**	**12**	**32**	**0**	**0**	**0**	**0**	**0**
	1996		DNP					
Greensboro ABC	**1997**		**DNP**					
	1996		28,735	3,207	37	167	1,066	1,937
TOTAL GUILFORD	**1997**		**28,306**	**3,249**	**52**	**149**	**1,187**	**1,861**
	1996	12	1,238	93	6	7	22	58
Halifax County Sheriff	**1997**	**12**	**1,182**	**94**	**8**	**12**	**18**	**56**
	1996	12	164	14	0	2	4	8
Enfield	**1997**	**12**	**282**	**21**	**0**	**0**	**6**	**15**
	1996	12	1,269	79	1	4	33	41
Roanoke Rapids	**1997**	**12**	**1,140**	**59**	**3**	**3**	**19**	**34**
	1996	12	421	73	2	0	11	60
Scotland Neck	**1997**	**12**	**399**	**73**	**0**	**3**	**6**	**64**
	1996	6	30	1	0	0	0	1
Littleton	**1997**	**12**	**67**	**6**	**0**	**0**	**0**	**6**
	1996	12	139	8	0	0	3	5
Weldon	**1997**	**12**	**112**	**17**	**2**	**0**	**7**	**8**
	1996	12	0	0	0	0	0	0
Medoc Mtn. State Park	**1997**	**12**	**0**	**0**	**0**	**0**	**0**	**0**
	1996	12	0	0	0	0	0	0
Highway Patrol	**1997**	**12**	**1**	**1**	**0**	**0**	**0**	**1**
	1996		3,261	268	9	13	73	173
TOTAL HALIFAX	**1997**		**3,183**	**271**	**13**	**18**	**56**	**184**
	1996	12	2,630	236	5	19	25	187
Harnett County Sheriff	**1997**	**12**	**2,805**	**274**	**12**	**16**	**37**	**209**
	1996	12	1,272	177	1	7	27	142
Dunn	**1997**	**12**	**1,316**	**186**	**4**	**5**	**62**	**115**
	1996	12	205	24	0	0	7	17
Angier	**1997**	**12**	**139**	**21**	**0**	**2**	**9**	**10**
	1996	12	89	6	0	0	1	5
Coats	**1997**	**12**	**101**	**10**	**0**	**0**	**4**	**6**
	1996	12	140	15	0	0	4	11
Lillington	**1997**		**DNP**					
	1996	12	248	39	0	2	7	30
Erwin	**1997**	**12**	**284**	**30**	**0**	**0**	**3**	**27**
	1996	12	2	0	0	0	0	0
Raven Rock State Park	**1997**	**12**	**2**	**0**	**0**	**0**	**0**	**0**

(continued)

See footnotes at end of table.

	Property Crimes				Demographic Data		Fulltime Police Employee Data			
Property Crime Total[3]	Breaking and Entering	Larceny	Motor Vehicle Theft	Arson[1]	Estimated Population Coverage	Character	Sworn Officers Male	Sworn Officers Female	Civilians	Total
511	214	248	49	2	16,794		19	2	3	24
509	**237**	**196**	**76**	**2**	**17,180**	Rural	**18**	**3**	**7**	**28**
3,268	997	2,126	145	21	97,525		168	28	166	362
3,158	**980**	**1,994**	**184**	**37**	**100,816**	S. County	**182**	**33**	**188**	**403**
162	44	115	3	2	4,250		10	2	3	15
144	**28**	**112**	**4**	**2**	**4,281**	S. City	**10**	**2**	**3**	**15**
14,466	3,228	10,190	1,048	79	195,036		398	59	125	582
14,543	**3,076**	**10,329**	**1,138**	**87**	**195,880**	Core City	**383**	**56**	**158**	**597**
6,978	1,990	4,519	469	57	71,806		168	18	22	208
6,692	**1,832**	**4,384**	**476**	**53**	**73,092**	Core City	**168**	**18**	**21**	**207**
315	92	208	15	3	2,884		22	5	30	57
210	**58**	**142**	**10**	**5**	**2,820**[4]	State	**22**	**4**	**27**	**53**
291	59	229	3	4	2,948		20	3	15	38
278	**52**	**219**	**7**	**1**	**3,215**[4]	State	**22**	**3**	**15**	**40**
48	1	46	1	0	0		12	0	10	22
32	**1**	**31**	**0**	**0**	**0**	Local	**12**	**0**	**10**	**22**
					(0)		1	0	0	1
					(0)	DNP	**2**	**0**	**0**	**2**
25,528	6,411	17,433	1,684	166	374,449		799	115	371	1,285
25,057	**6,027**	**17,211**	**1,819**	**185**	**380,104**	Suburban	**801**	**116**	**422**	**1,339**
1,145	560	523	62	16	33,407		43	0	31	74
1,088	**566**	**465**	**57**	**10**	**32,893**	R. County	**44**	**0**	**32**	**76**
150	33	112	5	2	3,109		7	3	5	15
261	**116**	**139**	**6**	**3**	**3,066**	R. City	**6**	**4**	**5**	**15**
1,190	173	963	54	8	16,379		35	0	9	44
1,081	**193**	**834**	**54**	**1**	**16,129**	R. Center	**36**	**0**	**8**	**44**
348	96	245	7	1	2,533		8	0	6	14
326	**95**	**224**	**7**	**0**	**2,456**	R. City	**8**	**0**	**5**	**13**
29	6	23	0	0	689		2	0	0	2
61	**19**	**42**	**0**	**0**	**667**	R. City	**2**	**0**	**0**	**2**
131	43	76	12	2	1,351		8	1	4	13
95	**31**	**62**	**2**	**1**	**1,312**	R. City	**7**	**1**	**3**	**11**
0	0	0	0	0	0		1	1	0	2
0	**0**	**0**	**0**	**0**	**0**	State	**1**	**1**	**2**	**4**
0	0	0	0	0						
0	**0**	**0**	**0**	**0**		State				
2,993	911	1,942	140	29	57,468		104	5	55	164
2,912	**1,020**	**1,766**	**126**	**15**	**56,523**	Rural	**104**	**6**	**55**	**165**
2,394	914	1,253	227	18	56,168		57	6	38	101
2,531	**1,070**	**1,252**	**209**	**18**	**58,177**	R. County	**58**	**7**	**40**	**105**
1,095	271	779	45	7	9,700		31	3	9	43
1,130	**302**	**779**	**49**	**9**	**9,713**	R. City	**34**	**3**	**9**	**46**
181	47	122	12	2	2,598		6	0	0	6
118	**33**	**78**	**7**	**2**	**2,746**	R. City	**8**	**1**	**0**	**9**
83	12	67	4	0	1,649		5	0	0	5
91	**24**	**63**	**4**	**0**	**1,645**	R. City	**5**	**0**	**0**	**5**
125	24	92	9	0	2,545		8	0	0	8
					(2,929)	DNP	**9**	**1**	**0**	**10**
209	37	156	16	0	4,300		10	0	4	14
254	**71**	**178**	**5**	**3**	**4,278**	R. City	**11**	**0**	**4**	**15**
2	0	2	0	0	0		3	0	3	6
2	**2**	**0**	**0**	**0**	**0**	State	**3**	**0**	**3**	**6**

See footnotes at end of table.

Agency Profile

CONTRIBUTOR	Year	Mos. on File	Crime Index Total[1]	Violent Crime Total[2]	Violent Crimes: Murder	Forcible Rape	Robbery	Aggravated Assault
(Harnett County Continued)	1996		4,586	497	6	28	71	392
TOTAL HARNETT	**1997**		**4,647**	**521**	**16**	**23**	**115**	**367**
	1996	12	817	66	0	4	0	62
Haywood County Sheriff	**1997**	**12**	**847**	**73**	**0**	**2**	**6**	**65**
	1996	12	127	7	0	0	3	4
Canton	**1997**	**12**	**63**	**2**	**0**	**2**	**0**	**0**
	1996	12	552	40	0	5	5	30
Waynesville	**1997**	**12**	**444**	**49**	**0**	**6**	**5**	**38**
	1996	12	33	2	0	0	0	2
Clyde	**1997**	**12**	**21**	**2**	**0**	**0**	**0**	**2**
	1996	12	87	8	0	0	2	6
Maggie Valley	**1997**	**12**	**90**	**6**	**0**	**0**	**1**	**5**
	1996	12	0	0	0	0	0	0
Highway Patrol	**1997**	**12**	**1**	**1**	**0**	**0**	**0**	**1**
	1996		1,616	123	0	9	10	104
TOTAL HAYWOOD	**1997**		**1,466**	**133**	**0**	**10**	**12**	**111**
	1996	12	1,252	63	0	20	12	31
Henderson County Sheriff	**1997**	**12**	**1,281**	**79**	**1**	**19**	**8**	**51**
	1996	12	1,132	103	1	8	21	73
Hendersonville	**1997**	**12**	**1,250**	**100**	**2**	**4**	**22**	**72**
	1996	12	15	0	0	0	0	0
Laurel Park	**1997**	**12**	**17**	**1**	**0**	**0**	**1**	**0**
	1996	6	53	3	1	0	1	1
Fletcher	**1997**	**12**	**103**	**12**	**0**	**1**	**1**	**10**
	1996	12	0	0	0	0	0	0
Highway Patrol	**1997**	**12**	**1**	**1**	**0**	**0**	**0**	**1**
	1996		2,452	169	2	28	34	105
TOTAL HENDERSON	**1997**		**2,652**	**193**	**3**	**24**	**32**	**134**
	1996	12	363	41	2	6	8	25
Hertford County Sheriff	**1997**	**12**	**421**	**39**	**0**	**8**	**4**	**27**
	1996	12	527	37	0	1	10	26
Ahoskie	**1997**	**12**	**510**	**46**	**1**	**0**	**15**	**30**
	1996	12	123	1	0	0	1	0
Murfreesboro	**1997**	**12**	**102**	**2**	**0**	**0**	**1**	**1**
	1996	12	53	3	0	0	0	3
Winton	**1997**	**12**	**53**	**9**	**0**	**0**	**2**	**7**
	1996		DNP					
Chowan College	**1997**		**DNP**					
	1996		1,066	82	2	7	19	54
TOTAL HERTFORD	**1997**		**1,086**	**96**	**1**	**8**	**22**	**65**
	1996	12	1,129	87	5	4	19	59
Hoke County Sheriff	**1997**	**12**	**1,088**	**152**	**1**	**10**	**41**	**100**
	1996	12	422	16	0	0	15	1
Raeford	**1997**	**12**	**369**	**11**	**0**	**1**	**9**	**1**
	1996	12	0	0	0	0	0	0
Highway Patrol	**1997**	**12**	**1**	**1**	**0**	**0**	**0**	**1**
	1996		1,551	103	5	4	34	60
TOTAL HOKE	**1997**		**1,458**	**164**	**1**	**11**	**50**	**102**
	1996	12	118	6	1	0	0	5
Hyde County Sheriff	**1997**	**12**	**135**	**7**	**0**	**0**	**1**	**6**
	1996		118	6	1	0	0	5
TOTAL HYDE	**1997**		**135**	**7**	**0**	**0**	**1**	**6**

See footnotes at end of table.

	Property Crimes				Demographic Data		Fulltime Police Employee Data			
Property Crime Total[3]	Breaking and Entering	Larceny	Motor Vehicle Theft	Arson[1]	Estimated Population Coverage	Character	Sworn Officers Male	Sworn Officers Female	Civilians	Total
4,089	1,305	2,471	313	27	76,960		120	9	54	183
4,126	**1,502**	**2,350**	**274**	**32**	**76,559**	Rural	**128**	**12**	**56**	**196**
751	328	380	43	12	34,925		28	3	20	51
774	**340**	**393**	**41**	**6**	**35,553**	R. County	**31**	**5**	**20**	**56**
120	25	84	11	0	3,727		12	0	5	17
61	**15**	**40**	**6**	**0**	**3,715**	R. City	**13**	**1**	**4**	**18**
512	109	377	26	1	9,530		26	3	5	34
395	**139**	**228**	**28**	**1**	**9,623**	R. City	**25**	**4**	**5**	**34**
31	11	19	1	1	1,124		4	0	0	4
19	**4**	**15**	**0**	**0**	**1,107**	R. City	**4**	**0**	**0**	**4**
79	17	58	4	2	640		2	1	0	3
84	**12**	**65**	**7**	**0**	**641**	R. City	**3**	**1**	**0**	**4**
0	0	0	0	0						
0	**0**	**0**	**0**	**0**		State				
1,493	490	918	85	16	49,946		72	7	30	109
1,333	**510**	**741**	**82**	**7**	**50,639**	Rural	**76**	**11**	**29**	**116**
1,189	475	659	55	11	61,788		73	12	26	111
1,202	**464**	**679**	**59**	**9**	**62,895**	R. County	**78**	**12**	**30**	**120**
1,029	154	834	41	2	9,665		33	1	12	46
1,150	**192**	**919**	**39**	**3**	**9,532**	R. City	**33**	**1**	**12**	**46**
15	5	10	0	0	1,595		5	0	0	5
16	**6**	**10**	**0**	**0**	**1,913**	R. City	**5**	**0**	**0**	**5**
50	18	29	3	0	3,199		6	1	0	7
91	**20**	**66**	**5**	**1**	**3,215**	R. City	**9**	**1**	**1**	**11**
0	0	0	0	0						
0	**0**	**0**	**0**	**0**		State				
2,283	652	1,532	99	13	76,247		117	14	38	169
2,459	**682**	**1,674**	**103**	**13**	**77,555**	Rural	**125**	**14**	**43**	**182**
322	147	158	17	3	14,730		11	2	34	47
382	**190**	**175**	**17**	**1**	**14,658**	R. County	**11**	**2**	**30**	**43**
490	92	395	3	2	4,560		14	3	5	22
464	**98**	**353**	**13**	**3**	**4,425**	R. City	**15**	**2**	**5**	**22**
122	27	91	4	3	1,696		7	0	4	11
100	**13**	**80**	**7**	**1**	**1,698**	R. City	**10**	**0**	**4**	**14**
50	17	32	1	1	850		2	0	0	2
44	**17**	**27**	**0**	**2**	**822**	R. City	**2**	**0**	**0**	**2**
					(632)		2	0	4	6
					(611)[4]	DNP	**1**	**0**	**6**	**7**
984	283	676	25	9	21,836		36	5	47	88
990	**318**	**635**	**37**	**7**	**21,603**	Rural	**39**	**4**	**45**	**88**
1,042	491	492	59	12	23,289		35	12	5	52
936	**409**	**472**	**55**	**17**	**24,115**	R. County	**38**	**9**	**2**	**49**
406	79	313	14	2	4,045		14	1	1	16
358	**71**	**281**	**6**	**0**	**4,029**	R. City	**15**	**0**	**2**	**17**
0	0	0	0	0						
0	**0**	**0**	**0**	**0**		State				
1,448	570	805	73	14	27,334		49	13	6	68
1,294	**480**	**753**	**61**	**17**	**28,144**	Rural	**53**	**9**	**4**	**66**
112	58	49	5	0	5,211		7	1	4	12
128	**50**	**72**	**6**	**2**	**5,191**	R. County	**7**	**1**	**4**	**12**
112	58	49	5	0	5,211		7	1	4	12
128	**50**	**72**	**6**	**2**	**5,191**	Rural	**7**	**1**	**4**	**12**

See footnotes at end of table.

Agency Profile

CONTRIBUTOR	Year	Mos. on File	Crime Index Total[1]	Violent Crime Total[2]	Violent Crimes: Murder	Forcible Rape	Robbery	Aggravated Assault
	1996	12	1,571	141	3	13	20	105
Iredell County Sheriff	**1997**	**12**	**1,721**	**136**	**6**	**7**	**23**	**100**
	1996	12	761	102	1	5	15	81
Mooresville	**1997**	**12**	**781**	**101**	**0**	**4**	**19**	**78**
	1996	12	2,553	352	3	10	98	241
Statesville	**1997**	**12**	**2,457**	**357**	**2**	**7**	**82**	**266**
	1996	12	36	8	0	1	3	4
Troutman	**1997**	**7**	**27**	**1**	**0**	**0**	**0**	**1**
	1996	12	3	0	0	0	0	0
Duke Power State Rec. Area	**1997**	**12**	**5**	**1**	**0**	**0**	**0**	**1**
	1996		DNP					
Statesville ABC	**1997**		**DNP**					
	1996	12	0	0	0	0	0	0
Highway Patrol	**1997**	**12**	**1**	**1**	**0**	**0**	**0**	**1**
	1996		4,924	603	7	29	136	431
TOTAL IREDELL	**1997**		**4,992**	**597**	**8**	**18**	**124**	**447**
	1996	12	570	44	0	3	5	36
Jackson County Sheriff	**1997**	**12**	**527**	**33**	**1**	**3**	**0**	**29**
	1996	12	82	9	0	0	0	9
Sylva	**1997**	**12**	**146**	**22**	**0**	**0**	**3**	**19**
	1996	12	152	11	0	4	0	7
Western Carolina University	**1997**	**12**	**130**	**7**	**0**	**2**	**0**	**5**
	1996		804	64	0	7	5	52
TOTAL JACKSON	**1997**		**803**	**62**	**1**	**5**	**3**	**53**
	1996	12	1,918	60	3	13	15	29
Johnston County Sheriff	**1997**	**12**	**2,247**	**187**	**5**	**21**	**29**	**132**
	1996	12	1,199	61	0	3	28	30
Smithfield	**1997**	**12**	**1,072**	**59**	**0**	**9**	**27**	**23**
	1996	12	465	80	3	0	14	63
Benson	**1997**	**12**	**446**	**34**	**0**	**1**	**14**	**19**
	1996	12	439	46	0	0	12	34
Clayton	**1997**	**12**	**534**	**70**	**1**	**1**	**13**	**55**
	1996	12	25	3	0	0	1	2
Four Oaks	**1997**	**12**	**24**	**2**	**0**	**0**	**0**	**2**
	1996	12	323	20	0	0	9	11
Kenly	**1997**	**12**	**290**	**34**	**0**	**0**	**17**	**17**
	1996	12	35	5	0	0	0	5
Pine Level	**1997**	**12**	**16**	**3**	**0**	**0**	**1**	**2**
	1996	12	32	4	0	0	1	3
Princeton	**1997**	**12**	**46**	**5**	**0**	**0**	**1**	**4**
	1996	12	510	71	1	2	21	47
Selma	**1997**	**12**	**517**	**64**	**2**	**1**	**22**	**39**
	1996		Cover					
Micro	**1997**		**Cover**					
	1996	12	0	0	0	0	0	0
Highway Patrol	**1997**	**12**	**2**	**2**	**0**	**0**	**0**	**2**
	1996		4,946	350	7	18	101	224
TOTAL JOHNSTON	**1997**		**5,194**	**460**	**8**	**33**	**124**	**295**
	1996	12	58	6	0	2	1	3
Jones County Sheriff	**1997**	**12**	**68**	**3**	**0**	**0**	**1**	**2**
	1996	12	33	4	0	0	0	4
Maysville	**1997**	**12**	**52**	**6**	**0**	**2**	**1**	**3**

(continued)

See footnotes at end of table.

	Property Crimes				Demographic Data		Fulltime Police Employee Data			
Property Crime Total[3]	Breaking and Entering	Larceny	Motor Vehicle Theft	Arson[1]	Estimated Population Coverage	Character	Sworn Officers Male	Sworn Officers Female	Civilians	Total
1,430	541	775	114	19	66,542		81	10	18	109
1,585	**554**	**892**	**139**	**15**	**69,040**	R. County	**79**	**24**	**27**	**130**
659	109	539	11	7	13,437		33	2	6	41
680	**113**	**549**	**18**	**8**	**13,742**	R. Center	**34**	**3**	**6**	**43**
2,201	526	1,574	101	12	21,655		64	4	18	86
2,100	**457**	**1,533**	**110**	**4**	**21,658**	R. Center	**61**	**3**	**18**	**82**
28	5	23	0	0	1,826		6	0	0	6
26	**8**	**15**	**3**	**0**	**1,792**	R. City	**6**	**0**	**0**	**6**
3	0	3	0	0	0		2	0	1	3
4	**0**	**4**	**0**	**0**	**0**	State	**2**	**1**	**2**	**5**
					(0)		1	0	0	1
					(0)	DNP	**1**	**0**	**0**	**1**
0	0	0	0	0						
0	**0**	**0**	**0**	**0**		State				
4,321	1,181	2,914	226	38	103,460		187	16	43	246
4,395	**1,132**	**2,993**	**270**	**27**	**106,232**	Rural	**183**	**31**	**53**	**267**
526	302	201	23	8	20,817		23	4	7	34
494	**287**	**191**	**16**	**12**	**21,297**	R. County	**26**	**5**	**5**	**36**
73	18	52	3	0	2,300		9	1	0	10
124	**24**	**97**	**3**	**0**	**2,305**	R. City	**10**	**1**	**1**	**12**
141	24	116	1	0	3,120		9	4	3	16
123	**22**	**101**	**0**	**0**	**3,075[4]**	State	**9**	**4**	**3**	**16**
740	344	369	27	8	26,237		41	9	10	60
741	**333**	**389**	**19**	**12**	**26,677**	Rural	**45**	**10**	**9**	**64**
1,858	684	1,004	170	9	64,174		56	3	56	115
2,060	**823**	**1,065**	**172**	**21**	**66,072**	S. County	**64**	**5**	**58**	**127**
1,138	268	808	62	4	10,706		29	1	7	37
1,013	**242**	**712**	**59**	**5**	**11,097**	S. City	**29**	**1**	**7**	**37**
385	97	253	35	3	3,391		14	1	4	19
412	**149**	**238**	**25**	**3**	**3,561**	S. City	**14**	**1**	**4**	**19**
393	108	267	18	12	6,555		18	1	4	23
464	**111**	**331**	**22**	**2**	**6,823**	S. City	**18**	**1**	**5**	**24**
22	6	16	0	0	1,520		3	1	0	4
22	**10**	**9**	**3**	**0**	**1,727**	S. City	**4**	**1**	**0**	**5**
303	59	230	14	1	1,703		8	0	0	8
256	**41**	**203**	**12**	**0**	**1,788**	S. City	**8**	**0**	**0**	**8**
30	13	15	2	0	1,332		3	0	0	3
13	**4**	**7**	**2**	**0**	**1,336**	S. City	**3**	**0**	**0**	**3**
28	13	13	2	0	1,300		3	0	0	3
41	**16**	**24**	**1**	**0**	**1,478**	S. City	**3**	**0**	**0**	**3**
439	116	300	23	2	4,903		22	0	5	27
453	**170**	**254**	**29**	**1**	**5,506**	S. City	**21**	**1**	**5**	**27**
							1	0	0	1
						Cover	**1**	**0**	**0**	**1**
0	0	0	0	0						
0	**0**	**0**	**0**	**0**		State				
4,596	1,364	2,906	326	31	95,584		157	7	76	240
4,734	**1,566**	**2,843**	**325**	**32**	**99,388**	Suburban	**165**	**10**	**79**	**254**
52	23	22	7	2	8,554		9	1	4	14
65	**34**	**30**	**1**	**0**	**8,387**	R. County	**8**	**0**	**6**	**14**
29	8	17	4	2	948		2	1	0	3
46	**10**	**33**	**3**	**3**	**935**	R. City	**1**	**2**	**0**	**3**

See footnotes at end of table.

Agency Profile

CONTRIBUTOR	Year	Mos. on File	Crime Index Total[1]	Violent Crime Total[2]	Violent Crimes: Murder	Forcible Rape	Robbery	Aggravated Assault
(Jones County Continued)	1996		Cover					
Pollocksville	**1997**		**Cover**					
	1996		91	10	0	2	1	7
TOTAL JONES	**1997**		**120**	**9**	**0**	**2**	**2**	**5**
	1996	12	884	58	1	4	3	50
Lee County Sheriff	**1997**	**12**	**885**	**52**	**1**	**2**	**5**	**44**
	1996	12	2,573	185	1	7	65	112
Sanford	**1997**	**12**	**2,367**	**172**	**2**	**9**	**68**	**93**
	1996	12	35	2	0	0	1	1
Broadway	**1997**	**12**	**14**	**0**	**0**	**0**	**0**	**0**
	1996		3,492	245	2	11	69	163
TOTAL LEE	**1997**		**3,266**	**224**	**3**	**11**	**73**	**137**
	1996	12	1,039	130	2	8	11	109
Lenoir County Sheriff	**1997**	**12**	**959**	**98**	**3**	**3**	**10**	**82**
	1996	12	2,618	268	5	8	97	158
Kinston	**1997**	**12**	**2,597**	**312**	**3**	**14**	**94**	**201**
	1996	12	159	12	0	1	2	9
La Grange	**1997**	**12**	**173**	**25**	**0**	**1**	**2**	**22**
	1996	12	35	5	0	0	3	2
Pink Hill	**1997**	**12**	**17**	**5**	**0**	**0**	**2**	**3**
	1996		Cover					
Caswell Center Hospital	**1997**	**12**	**23**	**0**	**0**	**0**	**0**	**0**
	1996	12	1	1	0	0	0	1
Highway Patrol	**1997**	**12**	**1**	**1**	**0**	**0**	**0**	**1**
	1996		3,852	416	7	17	113	279
TOTAL LENOIR	**1997**		**3,770**	**441**	**6**	**18**	**108**	**309**
	1996	12	1,286	47	0	4	18	25
Lincoln County Sheriff	**1997**	**12**	**1,241**	**83**	**3**	**3**	**20**	**57**
	1996	12	759	72	0	3	12	57
Lincolnton	**1997**	**12**	**837**	**117**	**0**	**2**	**16**	**99**
	1996	12	0	0	0	0	0	0
Highway Patrol	**1997**	**12**	**1**	**1**	**0**	**0**	**0**	**1**
	1996		2,045	119	0	7	30	82
TOTAL LINCOLN	**1997**		**2,079**	**201**	**3**	**5**	**36**	**157**
	1996	12	640	46	2	2	2	40
McDowell County Sheriff	**1997**	**12**	**372**	**42**	**3**	**6**	**3**	**30**
	1996	12	373	19	0	1	10	8
Marion	**1997**	**12**	**265**	**28**	**0**	**1**	**4**	**23**
	1996	12	35	2	0	0	0	2
Old Fort	**1997**	**12**	**32**	**3**	**0**	**0**	**0**	**3**
	1996	12	0	0	0	0	0	0
Lake James State Park	**1997**	**12**	**0**	**0**	**0**	**0**	**0**	**0**
	1996		1,048	67	2	3	12	50
TOTAL MCDOWELL	**1997**		**669**	**73**	**3**	**7**	**7**	**56**
	1996	12	394	13	0	0	1	12
Macon County Sheriff	**1997**	**12**	**347**	**12**	**0**	**0**	**2**	**10**
	1996	12	131	6	0	0	2	4
Franklin	**1997**	**12**	**165**	**5**	**0**	**0**	**0**	**5**
	1996	12	58	0	0	0	0	0
Highlands	**1997**	**12**	**80**	**2**	**0**	**0**	**0**	**2**
	1996		583	19	0	0	3	16
TOTAL MACON	**1997**		**592**	**19**	**0**	**0**	**2**	**17**

See footnotes at end of table.

	Property Crimes				Demographic Data		Fulltime Police Employee Data			
Property Crime Total[3]	Breaking and Entering	Larceny	Motor Vehicle Theft	Arson[1]	Estimated Population Coverage	Character	Sworn Officers Male	Sworn Officers Female	Civilians	Total
							0	0	0	0
						Cover	**0**	**0**	**0**	**0**
81	31	39	11	4	9,502		11	2	4	17
111	**44**	**63**	**4**	**3**	**9,322**	Rural	**9**	**2**	**6**	**17**
826	283	489	54	9	24,219		28	0	29	57
833	**359**	**425**	**49**	**14**	**25,232**	R. County	**31**	**0**	**29**	**60**
2,388	376	1,924	88	11	20,745		69	1	18	88
2,195	**470**	**1,628**	**97**	**14**	**21,100**	R. Center	**70**	**1**	**18**	**89**
33	13	16	4	0	1,050		3	0	0	3
14	**10**	**4**	**0**	**0**	**1,070**	R. City	**2**	**1**	**0**	**3**
3,247	672	2,429	146	20	46,014		100	1	47	148
3,042	**839**	**2,057**	**146**	**28**	**47,402**	Rural	**103**	**2**	**47**	**152**
909	358	498	53	9	29,438		42	2	37	81
861	**331**	**467**	**63**	**4**	**29,790**	R. County	**45**	**2**	**34**	**81**
2,350	627	1,602	121	5	25,729		64	14	11	89
2,285	**384**	**1,808**	**93**	**18**	**25,635**	R. Center	**62**	**11**	**9**	**82**
147	38	102	7	1	3,068		7	0	0	7
148	**27**	**108**	**13**	**1**	**3,004**	R. City	**4**	**1**	**1**	**6**
30	10	15	5	0	591		1	0	0	1
12	**6**	**3**	**3**	**0**	**581**	R. City	**0**	**0**	**0**	**0**
							3	3	0	6
23	**0**	**23**	**0**	**0**	**0**	State	**3**	**2**	**0**	**5**
0	0	0	0	0						
0	**0**	**0**	**0**	**0**		State				
3,436	1,033	2,217	186	15	58,826		117	19	48	184
3,329	**748**	**2,409**	**172**	**23**	**59,010**	Rural	**114**	**16**	**44**	**174**
1,239	386	788	65	21	46,304		48	8	20	76
1,158	**377**	**716**	**65**	**8**	**46,604**	S. County	**52**	**10**	**20**	**82**
687	119	548	20	0	9,288		23	3	5	31
720	**140**	**552**	**28**	**2**	**10,203**	S. City	**25**	**4**	**3**	**32**
0	0	0	0	0						
0	**0**	**0**	**0**	**0**		State				
1,926	505	1,336	85	21	55,592		71	11	25	107
1,878	**517**	**1,268**	**93**	**10**	**56,807**	Suburban	**77**	**14**	**23**	**114**
594	232	318	44	9	31,319		33	4	14	51
330	**158**	**146**	**26**	**3**	**32,343**	R. County	**27**	**2**	**23**	**52**
354	89	245	20	2	4,998		15	1	5	21
237	**61**	**160**	**16**	**3**	**4,986**	R. City	**16**	**0**	**5**	**21**
33	10	22	1	0	927		7	1	0	8
29	**10**	**18**	**1**	**1**	**988**	R. City	**6**	**1**	**0**	**7**
0	0	0	0	0	0		3	0	2	5
0	**0**	**0**	**0**	**0**	**0**	State	**2**	**0**	**3**	**5**
981	331	585	65	11	37,244		58	6	21	85
596	**229**	**324**	**43**	**7**	**38,317**	Rural	**51**	**3**	**31**	**85**
381	207	164	10	1	21,934		23	7	1	31
335	**196**	**132**	**7**	**9**	**22,682**	R. County	**23**	**7**	**1**	**31**
125	23	92	10	1	3,326		15	1	0	16
160	**38**	**113**	**9**	**1**	**3,323**	R. City	**15**	**1**	**0**	**16**
58	19	38	1	1	1,028		9	0	0	9
78	**37**	**39**	**2**	**1**	**1,049**	R. City	**9**	**0**	**0**	**9**
564	249	294	21	3	26,288		47	8	1	56
573	**271**	**284**	**18**	**11**	**27,054**	Rural	**47**	**8**	**1**	**56**

See footnotes at end of table.

Agency Profile

CONTRIBUTOR	Year	Mos. on File	Crime Index Total[1]	Violent Crime Total[2]	Violent Crimes: Murder	Forcible Rape	Robbery	Aggravated Assault
	1996	2	27	4	0	1	0	3
Madison County Sheriff	**1997**		**DNP**					
	1996		DNP					
Marshall	**1997**		**DNP**					
	1996		DNP					
Hot Springs	**1997**	**12**	**15**	**1**	**0**	**0**	**0**	**1**
	1996	12	31	1	0	0	1	0
Mars Hill	**1997**	**12**	**28**	**2**	**0**	**1**	**0**	**1**
	1996	12	25	1	0	1	0	0
Mars Hill College	**1997**	**12**	**23**	**0**	**0**	**0**	**0**	**0**
	1996		83	6	0	2	1	3
TOTAL MADISON	**1997**		**66**	**3**	**0**	**1**	**0**	**2**
	1996	12	495	82	1	2	4	75
Martin County Sheriff	**1997**	**12**	**456**	**55**	**0**	**4**	**9**	**42**
	1996	12	570	41	0	1	14	26
Williamston	**1997**	**12**	**520**	**48**	**1**	**1**	**23**	**23**
	1996	12	180	37	2	0	4	31
Robersonville	**1997**	**12**	**157**	**24**	**0**	**1**	**2**	**21**
	1996		1,245	160	3	3	22	132
TOTAL MARTIN	**1997**		**1,133**	**127**	**1**	**6**	**34**	**86**
	1996		Cover					
Mecklenburg County Sheriff	**1997**		**Cover**					
	1996	12	53,517	8,914	71	305	2,594	5,944
Charlotte-Mecklenburg	**1997**	**12**	**52,884**	**9,165**	**59**	**345**	**2,716**	**6,045**
	1996	12	781	40	0	3	9	28
Pineville	**1997**	**12**	**794**	**38**	**0**	**3**	**17**	**18**
	1996	12	279	11	0	1	6	4
Cornelius	**1997**	**12**	**278**	**23**	**0**	**1**	**12**	**10**
	1996	7	66	7	0	0	1	6
Davidson	**1997**		**DNP**					
	1996	12	364	33	0	4	7	22
Huntersville	**1997**	**12**	**479**	**57**	**1**	**3**	**6**	**47**
	1996	12	699	56	0	5	13	38
Matthews	**1997**	**12**	**759**	**52**	**1**	**5**	**18**	**28**
	1996	12	409	12	0	2	5	5
UNC-Charlotte	**1997**	**12**	**343**	**8**	**0**	**2**	**1**	**5**
	1996		DNP					
Douglas Airport	**1997**		**DNP**					
	1996	12	70	3	0	0	0	3
Davidson College	**1997**	**12**	**50**	**0**	**0**	**0**	**0**	**0**
	1996	6	11	0	0	0	0	0
Queens College	**1997**	**12**	**7**	**0**	**0**	**0**	**0**	**0**
	1996		DNP					
Johnson C. Smith University	**1997**		**DNP**					
	1996		Cover					
Mecklenburg County ABC	**1997**		**Cover**					
	1996	12	2	2	0	0	0	2
Highway Patrol	**1997**	**12**	**0**	**0**	**0**	**0**	**0**	**0**
	1996		56,198	9,078	71	320	2,635	6,052
TOTAL MECKLENBURG	**1997**		**55,594**	**9,343**	**61**	**359**	**2,770**	**6,153**
	1996		DNP					
Mitchell County Sheriff	**1997**		**DNP**					

(continued)

See footnotes at end of table.

	Property Crimes				Demographic Data		Fulltime Police Employee Data			
Property Crime Total[3]	Breaking and Entering	Larceny	Motor Vehicle Theft	Arson[1]	Estimated Population Coverage	Character	Sworn Officers Male	Sworn Officers Female	Civilians	Total
23	13	8	2	0	14,787		9	1	5	15
					(15,166)	DNP	**8**	**1**	**5**	**14**
					(837)		3	0	0	3
					(850)	DNP	**3**	**0**	**0**	**3**
					(535)		2	0	1	3
14	**10**	**2**	**2**	**0**	**536**	S. City	**2**	**0**	**0**	**2**
30	9	20	1	0	903		5	0	0	5
26	**10**	**12**	**4**	**0**	**906**	S. City	**5**	**0**	**0**	**5**
24	4	20	0	0	716		4	1	1	6
23	**7**	**16**	**0**	**1**	**736** [4]	Private	**4**	**1**	**1**	**6**
77	26	48	3	0	16,406		23	2	7	32
63	**27**	**30**	**6**	**1**	**2,178**	Suburban	**22**	**2**	**6**	**30**
413	191	201	21	1	18,015		18	1	2	21
401	**202**	**183**	**16**	**4**	**17,970**	R. County	**28**	**1**	**3**	**32**
529	167	359	3	1	5,854		17	1	1	19
472	**140**	**322**	**10**	**1**	**5,863**	R. City	**18**	**1**	**1**	**20**
143	39	104	0	1	1,973		8	0	0	8
133	**46**	**82**	**5**	**1**	**1,929**	R. City	**8**	**0**	**0**	**8**
1,085	397	664	24	3	25,842		43	2	3	48
1,006	**388**	**587**	**31**	**6**	**25,762**	Rural	**54**	**2**	**4**	**60**
							289	49	460	798
						Cover	**283**	**58**	**532**	**873**
44,603	10,227	30,199	4,177	401	529,848		1097	193	343	1,633
43,719	**10,413**	**28,922**	**4,384**	**390**	**537,697**	Core City	**1037**	**183**	**353**	**1,573**
741	56	650	35	3	3,270		25	0	10	35
756	**60**	**662**	**34**	**0**	**3,312**	S. City	**21**	**0**	**10**	**31**
268	43	217	8	1	7,901		18	2	8	28
255	**58**	**187**	**10**	**0**	**8,198**	S. City	**20**	**2**	**9**	**31**
59	9	46	4	0	3,753		9	2	0	11
					(3,691)	DNP	**12**	**1**	**0**	**13**
331	81	235	15	1	7,818		21	1	2	24
422	**109**	**297**	**16**	**2**	**15,990**	S. City	**28**	**2**	**2**	**32**
643	114	504	25	11	18,362		27	8	10	45
707	**157**	**529**	**21**	**3**	**18,144**	S. City	**30**	**9**	**11**	**50**
397	62	327	8	3	3,621		21	4	3	28
335	**65**	**261**	**9**	**9**	**3,578** [4]	State	**24**	**4**	**3**	**31**
					(0)		15	6	19	40
					(0)	DNP	**16**	**5**	**20**	**41**
67	5	62	0	0	1,438		9	0	2	11
50	**3**	**47**	**0**	**0**	**1,436** [4]	Private	**8**	**1**	**2**	**11**
11	2	9	0	0	423		3	1	2	6
7	**4**	**3**	**0**	**0**	**425** [4]	Private	**4**	**0**	**2**	**6**
					(1,047)		3	0	13	16
					(1,044) [4]	DNP	**8**	**0**	**9**	**17**
							8	0	1	9
						Cover	**9**	**1**	**1**	**11**
0	0	0	0	0						
0	**0**	**0**	**0**	**0**		State				
47,120	10,599	32,249	4,272	420	576,434		1545	266	873	2,684
46,251	**10,869**	**30,908**	**4,474**	**404**	**588,780**	Suburban	**1500**	**266**	**954**	**2,720**
					(12,525)		12	0	6	18
					(12,416)	DNP	**11**	**0**	**5**	**16**

See footnotes at end of table.

Agency Profile

CONTRIBUTOR	Year	Mos. on File	Crime Index Total[1]	Violent Crime Total[2]	Violent Crimes: Murder	Forcible Rape	Robbery	Aggravated Assault
(Mitchell County Continued)	1996	12	12	1	0	0	1	0
Spruce Pine	**1997**		**DNP**					
	1996		DNP					
Bakersville	**1997**		**DNP**					
	1996		12	1	0	0	1	0
TOTAL MITCHELL	**1997**		**0**	**0**	**0**	**0**	**0**	**0**
	1996	12	610	60	3	8	3	46
Montgomery County Sheriff	**1997**	**12**	**500**	**42**	**1**	**1**	**5**	**35**
	1996	12	285	21	0	1	8	12
Troy	**1997**	**12**	**210**	**13**	**1**	**0**	**4**	**8**
	1996	12	143	14	0	1	3	10
Biscoe	**1997**	**12**	**160**	**11**	**0**	**0**	**3**	**8**
	1996	12	38	9	0	0	3	6
Candor	**1997**	**9**	**18**	**2**	**0**	**0**	**2**	**0**
	1996	12	94	14	0	0	3	11
Mount Gilead	**1997**	**12**	**94**	**13**	**0**	**0**	**4**	**9**
	1996	12	14	0	0	0	0	0
Star	**1997**	**12**	**24**	**4**	**0**	**0**	**0**	**4**
	1996	12	1	1	0	0	0	1
Highway Patrol	**1997**	**12**	**1**	**1**	**0**	**0**	**0**	**1**
	1996		1,185	119	3	10	20	86
TOTAL MONTGOMERY	**1997**		**1,007**	**86**	**2**	**1**	**18**	**65**
	1996	12	1,237	138	0	11	16	111
Moore County Sheriff	**1997**	**12**	**1,178**	**133**	**1**	**17**	**16**	**99**
	1996	12	303	20	0	1	10	9
Aberdeen	**1997**	**12**	**297**	**23**	**0**	**1**	**6**	**16**
	1996	12	157	5	0	0	3	2
Pinehurst	**1997**	**12**	**150**	**5**	**0**	**1**	**1**	**3**
	1996	12	51	4	0	1	1	2
Robbins	**1997**	**12**	**71**	**9**	**1**	**1**	**1**	**6**
	1996	12	1,158	86	0	4	22	60
Southern Pines	**1997**	**12**	**906**	**116**	**2**	**7**	**27**	**80**
	1996	12	88	4	0	0	0	4
Carthage	**1997**	**12**	**80**	**7**	**0**	**0**	**2**	**5**
	1996	12	28	4	0	0	1	3
Pinebluff	**1997**	**12**	**18**	**0**	**0**	**0**	**0**	**0**
	1996	12	12	3	0	0	1	2
Vass	**1997**	**12**	**32**	**1**	**0**	**0**	**1**	**0**
	1996	12	5	0	0	0	0	0
Whispering Pines	**1997**	**12**	**8**	**0**	**0**	**0**	**0**	**0**
	1996		DNP					
Foxfire Village	**1997**		**DNP**					
	1996	12	0	0	0	0	0	0
Weymouth Woods-Sandhills St Pk	**1997**	**12**	**0**	**0**	**0**	**0**	**0**	**0**
	1996	12	38	5	0	0	1	4
Taylortown	**1997**	**12**	**32**	**7**	**0**	**1**	**0**	**6**
	1996		DNP					
Moore County ABC	**1997**		**DNP**					
	1996		3,077	269	0	17	55	197
TOTAL MOORE	**1997**		**2,772**	**301**	**4**	**28**	**54**	**215**
	1996	12	1,013	52	3	8	21	20
Nash County Sheriff	**1997**	**12**	**866**	**65**	**1**	**4**	**23**	**37**
(continued)								

See footnotes at end of table.

	Property Crimes				Demographic Data		Fulltime Police Employee Data			
Property Crime Total[3]	Breaking and Entering	Larceny	Motor Vehicle Theft	Arson[1]	Estimated Population Coverage	Character	Sworn Officers Male	Sworn Officers Female	Civilians	Total
11	8	1	2	0	1,974		10	0	0	10
					(1,906)	DNP	**9**	**0**	**0**	**9**
					(339)		1	0	1	2
					(330)	DNP	**1**	**0**	**1**	**2**
11	8	1	2	0	1,974		23	0	7	30
0	**0**	**0**	**0**	**0**	**0**	Rural	**21**	**0**	**6**	**27**
550	279	241	30	3	15,667		21	4	16	41
458	**215**	**203**	**40**	**2**	**16,170**	R. County	**21**	**4**	**16**	**41**
264	61	192	11	0	3,632		9	1	0	10
197	**67**	**126**	**4**	**1**	**3,630**	R. City	**9**	**1**	**0**	**10**
129	26	101	2	1	1,606		6	0	0	6
149	**23**	**121**	**5**	**0**	**1,619**	R. City	**6**	**0**	**0**	**6**
29	6	23	0	0	722		4	0	0	4
16	**5**	**9**	**2**	**0**	**737**	R. City	**4**	**0**	**0**	**4**
80	27	51	2	0	1,338		4	2	0	6
81	**20**	**59**	**2**	**1**	**1,361**	R. City	**6**	**1**	**0**	**7**
14	4	10	0	0	863		5	0	0	5
20	**3**	**16**	**1**	**0**	**865**	R. City	**5**	**0**	**0**	**5**
0	0	0	0	0						
0	**0**	**0**	**0**	**0**		State				
1,066	403	618	45	4	23,828		49	7	16	72
921	**333**	**534**	**54**	**4**	**24,382**	Rural	**51**	**6**	**16**	**73**
1,099	507	516	76	25	39,898		44	7	35	86
1,045	**514**	**461**	**70**	**17**	**39,801**	R. County	**49**	**7**	**38**	**94**
283	62	199	22	2	3,194		15	2	2	19
274	**69**	**190**	**15**	**2**	**3,593**	R. City	**16**	**2**	**2**	**20**
152	17	130	5	2	7,094		21	1	5	27
145	**16**	**123**	**6**	**0**	**7,788**	R. City	**21**	**1**	**5**	**27**
47	17	28	2	1	1,062		7	0	1	8
62	**9**	**49**	**4**	**1**	**1,091**	R. City	**7**	**0**	**1**	**8**
1,072	294	744	34	7	9,668		25	2	6	33
790	**216**	**538**	**36**	**2**	**9,860**	R. City	**26**	**3**	**6**	**35**
84	19	62	3	3	1,417		7	0	1	8
73	**19**	**48**	**6**	**0**	**1,460**	R. City	**7**	**0**	**1**	**8**
24	9	12	3	0	946		3	0	0	3
18	**2**	**15**	**1**	**0**	**952**	R. City	**3**	**0**	**0**	**3**
9	4	5	0	0	703		4	0	0	4
31	**19**	**10**	**2**	**1**	**715**	R. City	**4**	**0**	**0**	**4**
5	1	4	0	0	1,546		7	0	0	7
8	**1**	**7**	**0**	**0**	**1,728**	R. City	**7**	**0**	**0**	**7**
					(403)		2	0	0	2
					(403)	DNP	**2**	**0**	**0**	**2**
0	0	0	0	0	0		2	1	2	5
0	**0**	**0**	**0**	**0**	**0**	State	**2**	**1**	**1**	**4**
33	11	20	2	1	729		1	0	0	1
25	**7**	**16**	**2**	**1**	**735**	R. City	**1**	**0**	**0**	**1**
					(0)		2	0	0	2
					(0)	DNP	**2**	**0**	**0**	**2**
2,808	941	1,720	147	41	66,257		140	13	52	205
2,471	**872**	**1,457**	**142**	**24**	**67,723**	Rural	**147**	**14**	**54**	**215**
961	283	614	64	0	37,164		47	5	35	87
801	**318**	**437**	**46**	**4**	**38,430**	S. County	**54**	**4**	**36**	**94**

See footnotes at end of table.

Agency Profile

CONTRIBUTOR	Year	Mos. on File	Crime Index Total[1]	Violent Crime Total[2]	Violent Crimes: Murder	Forcible Rape	Robbery	Aggravated Assault
(Nash County Continued)	1996	12	97	5	0	0	1	4
Nashville	**1997**	**12**	**130**	**8**	**0**	**2**	**0**	**6**
	1996	12	25	1	0	1	0	0
Spring Hope	**1997**	**12**	**60**	**9**	**1**	**0**	**5**	**3**
	1996	12	17	0	0	0	0	0
Bailey	**1997**	**12**	**26**	**2**	**0**	**0**	**2**	**0**
	1996	6	9	1	0	0	1	0
Battleboro [9]	**1997**		**No PD**					
	1996		DNP					
Middlesex	**1997**		**DNP**					
	1996	12	131	14	0	1	6	7
Sharpsburg	**1997**	**12**	**119**	**15**	**0**	**3**	**6**	**6**
	1996	12	24	5	0	0	3	2
Whitakers	**1997**	**12**	**27**	**10**	**0**	**0**	**6**	**4**
	1996		DNP					
Nash County ABC	**1997**		**DNP**					
	1996	12	0	0	0	0	0	0
Highway Patrol	**1997**	**12**	**1**	**1**	**0**	**0**	**0**	**1**
	1996		1,316	78	3	10	32	33
TOTAL NASH [10]	**1997**		**1,229**	**110**	**2**	**9**	**42**	**57**
	1996	12	2,690	329	1	15	19	294
New Hanover County Sheriff	**1997**	**12**	**3,320**	**284**	**5**	**17**	**42**	**220**
	1996	12	598	69	0	3	6	60
Carolina Beach	**1997**	**12**	**586**	**39**	**0**	**2**	**3**	**34**
	1996	12	7,180	701	4	40	240	417
Wilmington	**1997**	**12**	**6,971**	**729**	**12**	**34**	**304**	**379**
	1996	12	327	11	0	1	8	2
Wrightsville Beach	**1997**	**12**	**237**	**7**	**0**	**1**	**4**	**2**
	1996		DNP					
Kure Beach	**1997**		**DNP**					
	1996	12	390	4	0	2	1	1
UNC-Wilmington	**1997**	**12**	**308**	**9**	**0**	**2**	**0**	**7**
	1996	12	3	0	0	0	0	0
Wilmington International Airport	**1997**	**12**	**4**	**0**	**0**	**0**	**0**	**0**
	1996	12	2	1	0	0	0	1
Carolina Beach State Park	**1997**	**12**	**9**	**0**	**0**	**0**	**0**	**0**
	1996		11,190	1,115	5	61	274	775
TOTAL NEW HANOVER	**1997**		**11,435**	**1,068**	**17**	**56**	**353**	**642**
	1996	12	403	72	6	2	5	59
Northampton County Sheriff	**1997**	**12**	**324**	**45**	**3**	**3**	**3**	**36**
	1996		DNP					
Rich Square	**1997**		**DNP**					
	1996	12	23	6	0	0	1	5
Conway	**1997**	**12**	**9**	**0**	**0**	**0**	**0**	**0**
	1996	12	38	0	0	0	0	0
Gaston	**1997**	**12**	**42**	**5**	**0**	**0**	**1**	**4**
	1996	12	14	2	0	0	0	2
Jackson	**1997**	**12**	**7**	**1**	**0**	**0**	**0**	**1**
	1996	12	17	1	0	1	0	0
Seaboard	**1997**	**5**	**5**	**0**	**0**	**0**	**0**	**0**
	1996	12	42	14	0	1	1	12
Woodland	**1997**	**12**	**48**	**9**	**0**	**1**	**1**	**7**

(continued)

See footnotes at end of table.

	Property Crimes				Demographic Data		Fulltime Police Employee Data			
Property Crime Total[3]	Breaking and Entering	Larceny	Motor Vehicle Theft	Arson[1]	Estimated Population Coverage	Character	Sworn Officers Male	Sworn Officers Female	Civilians	Total
92	21	63	8	0	3,829		8	1	1	10
122	**30**	**83**	**9**	**3**	**3,816**	S. City	**10**	**0**	**1**	**11**
24	4	18	2	0	1,270		5	1	0	6
51	**15**	**34**	**2**	**1**	**1,256**	S. City	**6**	**1**	**0**	**7**
17	3	11	3	0	564		2	0	0	2
24	**5**	**17**	**2**	**1**	**561**	S. City	**3**	**0**	**0**	**3**
8	1	6	1	0	0		0	0	0	0
						No PD	**0**	**0**	**0**	**0**
					(933)		4	0	0	4
					(939)	DNP	**4**	**0**	**0**	**4**
117	34	70	13	1	1,833		5	0	0	5
104	**20**	**80**	**4**	**0**	**1,863**	S. City	**5**	**0**	**0**	**5**
19	8	10	1	0	873		4	0	1	5
17	**4**	**10**	**3**	**0**	**864**	S. City	**4**	**0**	**1**	**5**
					(0)		1	0	1	2
					(0)	DNP	**1**	**0**	**1**	**2**
0	0	0	0	0						
0	**0**	**0**	**0**	**0**		State				
1,238	354	792	92	1	45,533		76	7	38	121
1,119	**392**	**661**	**66**	**9**	**46,790**	Suburban	**87**	**5**	**39**	**131**
2,361	692	1,555	114	6	68,821		159	28	66	253
3,036	**999**	**1,840**	**197**	**2**	**71,869**	S. County	**159**	**28**	**64**	**251**
529	228	283	18	0	4,643		20	2	6	28
547	**179**	**353**	**15**	**0**	**4,690**	S. City	**21**	**2**	**6**	**29**
6,479	1,562	4,361	556	42	60,415		137	20	23	180
6,242	**1,629**	**4,056**	**557**	**24**	**60,962**	Core City	**142**	**24**	**22**	**188**
316	60	242	14	0	3,115		18	1	6	25
230	**70**	**151**	**9**	**0**	**3,165**	S. City	**17**	**2**	**6**	**25**
					(742)		6	0	0	6
					(738)	DNP	**6**	**0**	**0**	**6**
386	24	360	2	0	1,841		17	3	7	27
299	**20**	**278**	**1**	**2**	**2,006**[4]	State	**17**	**5**	**6**	**28**
3	0	2	1	0	0		10	0	2	12
4	**1**	**3**	**0**	**0**	**0**	Local	**8**	**0**	**1**	**9**
1	0	1	0	0	0		3	1	2	6
9	**0**	**9**	**0**	**0**	**0**	State	**4**	**1**	**3**	**8**
10,075	2,566	6,804	705	48	138,835		370	55	112	537
10,367	**2,898**	**6,690**	**779**	**28**	**142,692**	Suburban	**374**	**62**	**108**	**544**
331	138	171	22	5	14,386		15	1	32	48
279	**126**	**142**	**11**	**7**	**14,505**	R. County	**14**	**1**	**33**	**48**
					(1,069)		3	0	0	3
					(1,065)	DNP	**2**	**0**	**0**	**2**
17	3	13	1	0	772		1	0	0	1
9	**1**	**8**	**0**	**0**	**772**	R. City	**1**	**0**	**0**	**1**
38	13	24	1	0	1,050		3	0	2	5
37	**10**	**27**	**0**	**1**	**1,044**	R.City	**3**	**0**	**0**	**3**
12	2	8	2	0	565		1	0	0	1
6	**1**	**4**	**1**	**0**	**568**	R. City	**1**	**0**	**1**	**2**
16	4	12	0	0	784		1	0	0	1
5	**1**	**4**	**0**	**0**	**789**	R. City	**1**	**0**	**0**	**1**
28	10	18	0	0	745		1	0	0	1
39	**9**	**30**	**0**	**2**	**749**	R. City	**1**	**0**	**0**	**1**

See footnotes at end of table.

Agency Profile

CONTRIBUTOR	Year	Mos. on File	Crime Index Total[1]	Violent Crime Total[2]	Violent Crimes: Murder	Forcible Rape	Robbery	Aggravated Assault
(Northampton County Continued)	1996		DNP					
Severn	**1997**		**DNP**					
	1996	12	63	10	0	1	0	9
Garysburg	**1997**	**12**	**73**	**13**	**0**	**0**	**4**	**9**
	1996		DNP					
Northhampton County ABC	**1997**		**DNP**					
	1996		600	105	6	5	7	87
TOTAL NORTHAMPTON	**1997**		**508**	**73**	**3**	**4**	**9**	**57**
	1996	12	3,001	119	2	24	43	50
Onslow County Sheriff	**1997**	**12**	**2,839**	**84**	**1**	**6**	**32**	**45**
	1996	12	2,741	326	5	18	71	232
Jacksonville	**1997**	**12**	**2,529**	**302**	**1**	**24**	**57**	**220**
	1996	12	40	8	0	1	0	7
Holly Ridge	**1997**	**12**	**36**	**3**	**0**	**1**	**0**	**2**
	1996	12	43	0	0	0	0	0
Richlands	**1997**	**12**	**14**	**1**	**0**	**0**	**0**	**1**
	1996	12	61	0	0	0	0	0
Swansboro	**1997**	**12**	**64**	**5**	**0**	**0**	**1**	**4**
	1996		Cover					
Albert J. Ellis Airport	**1997**		**Cover**					
	1996	12	3	0	0	0	0	0
Hammocks Beach State Park	**1997**	**12**	**2**	**0**	**0**	**0**	**0**	**0**
	1996	12	128	2	0	0	0	2
North Topsail Beach	**1997**	**12**	**102**	**2**	**0**	**0**	**0**	**2**
	1996	12	1	1	0	0	0	1
Highway Patrol	**1997**	**12**	**0**	**0**	**0**	**0**	**0**	**0**
	1996		6,018	456	7	43	114	292
TOTAL ONSLOW	**1997**		**5,586**	**397**	**2**	**31**	**90**	**274**
	1996	12	888	41	3	3	13	22
Orange County Sheriff	**1997**	**12**	**883**	**57**	**2**	**7**	**19**	**29**
	1996	12	2,703	220	1	9	61	149
Chapel Hill	**1997**	**12**	**2,617**	**219**	**0**	**13**	**63**	**143**
	1996	9	226	15	0	0	7	8
Hillsborough	**1997**	**12**	**555**	**63**	**0**	**1**	**9**	**53**
	1996	12	895	60	1	6	28	25
Carrboro	**1997**	**12**	**873**	**79**	**0**	**5**	**26**	**48**
	1996	12	660	18	0	1	4	13
UNC-Chapel Hill	**1997**	**12**	**556**	**10**	**0**	**1**	**4**	**5**
	1996	12	177	0	0	0	0	0
UNC Hospitals	**1997**	**12**	**114**	**0**	**0**	**0**	**0**	**0**
	1996		5,549	354	5	19	113	217
TOTAL ORANGE	**1997**		**5,598**	**428**	**2**	**27**	**121**	**278**
	1996	12	266	11	0	1	1	9
Pamlico County Sheriff	**1997**	**12**	**300**	**19**	**0**	**1**	**1**	**17**
	1996		Cover					
Oriental	**1997**		**Cover**					
	1996	12	1	1	0	0	0	1
Highway Patrol	**1997**	**12**	**0**	**0**	**0**	**0**	**0**	**0**
	1996		267	12	0	1	1	10
TOTAL PAMLICO	**1997**		**300**	**19**	**0**	**1**	**1**	**17**
	1996	12	374	27	2	3	3	19
Pasquotank County Sheriff	**1997**	**12**	**379**	**26**	**0**	**2**	**4**	**20**
(continued)								

See footnotes at end of table.

	Property Crimes				Demographic Data		Fulltime Police Employee Data			
Property Crime Total[3]	Breaking and Entering	Larceny	Motor Vehicle Theft	Arson[1]	Estimated Population Coverage	Character	Sworn Officers Male	Sworn Officers Female	Civilians	Total
					(262)		1	0	0	1
					(259)	DNP	**1**	**0**	**0**	**1**
53	25	26	2	1	1,093		3	0	0	3
60	**25**	**35**	**0**	**0**	**1,107**	R. City	**3**	**0**	**0**	**3**
					(0)		1	0	0	1
					(0)	DNP	**1**	**0**	**0**	**1**
495	195	272	28	6	19,395		30	1	34	65
435	**173**	**250**	**12**	**10**	**19,534**	Rural	**28**	**1**	**34**	**63**
2,882	968	1,677	237	15	67,215		67	6	41	114
2,755	**890**	**1,650**	**215**	**0**	**69,027**	S. County	**80**	**4**	**44**	**128**
2,415	571	1,734	110	7	57,409		76	16	23	115
2,227	**538**	**1,581**	**108**	**6**	**57,411**	Core City	**80**	**15**	**25**	**120**
32	15	14	3	0	767		5	0	0	5
33	**6**	**25**	**2**	**0**	**761**	S. City	**5**	**0**	**0**	**5**
43	9	30	4	1	1,268		4	0	0	4
13	**6**	**7**	**0**	**0**	**1,242**	S. City	**5**	**0**	**0**	**5**
61	14	42	5	0	1,420		5	0	0	5
59	**5**	**48**	**6**	**0**	**1,424**	S. City	**5**	**0**	**0**	**5**
							5	0	0	5
						Cover	**5**	**0**	**0**	**5**
3	0	3	0	0	0		2	0	0	2
2	**0**	**2**	**0**	**0**	**0**	State	**2**	**0**	**3**	**5**
126	66	60	0	1	1,070		7	0	1	8
100	**35**	**62**	**3**	**0**	**1,091**	S. City	**9**	**0**	**1**	**10**
0	0	0	0	0						
0	**0**	**0**	**0**	**0**		State				
5,562	1,643	3,560	359	24	129,149		171	22	65	258
5,189	**1,480**	**3,375**	**334**	**6**	**130,956**	Suburban	**191**	**19**	**73**	**283**
847	383	420	44	1	44,047		80	4	18	102
826	**356**	**404**	**66**	**3**	**43,568**	S. County	**90**	**4**	**18**	**112**
2,483	448	1,937	98	17	36,967		77	19	18	114
2,398	**318**	**1,942**	**138**	**8**	**36,895**	S. City	**76**	**17**	**19**	**112**
211	46	150	15	3	4,982		20	1	1	22
492	**143**	**331**	**18**	**0**	**4,992**	S. City	**19**	**1**	**1**	**21**
835	144	651	40	3	14,107		29	3	3	35
794	**135**	**623**	**36**	**4**	**14,881**	S. City	**28**	**3**	**4**	**35**
642	40	594	8	9	6,572		25	6	23	54
546	**6**	**530**	**10**	**3**	**6,528** [4]	State	**23**	**6**	**22**	**51**
177	1	176	0	0	0		15	4	8	27
114	**0**	**113**	**1**	**0**	**0**	State	**16**	**3**	**10**	**29**
5,195	1,062	3,928	205	33	106,675		246	37	71	354
5,170	**958**	**3,943**	**269**	**18**	**106,864**	Suburban	**252**	**34**	**74**	**360**
255	126	121	8	0	11,869		11	2	11	24
281	**123**	**150**	**8**	**0**	**12,010**	R. County	**14**	**1**	**9**	**24**
							2	0	0	2
						Cover	**2**	**0**	**0**	**2**
0	0	0	0	0						
0	**0**	**0**	**0**	**0**		State				
255	126	121	8	0	11,869		13	2	11	26
281	**123**	**150**	**8**	**0**	**12,010**	Rural	**16**	**1**	**9**	**26**
347	126	207	14	0	16,068		22	2	4	28
353	**110**	**223**	**20**	**2**	**16,927**	R. County	**22**	**2**	**4**	**28**

See footnotes at end of table.

Agency Profile

CONTRIBUTOR	Year	Mos. on File	Crime Index Total[1]	Violent Crime Total[2]	Violent Crimes: Murder	Forcible Rape	Robbery	Aggravated Assault
(Pasquotank County Continued)	1996	12	1,240	136	1	5	42	88
Elizabeth City	**1997**	**12**	**1,107**	**125**	**0**	**2**	**39**	**84**
	1996	12	43	4	0	0	1	3
Elizabeth City State University	**1997**	**12**	**7**	**0**	**0**	**0**	**0**	**0**
	1996		1,657	167	3	8	46	110
TOTAL PASQUOTANK	**1997**		**1,493**	**151**	**0**	**4**	**43**	**104**
	1996	12	787	24	1	0	5	18
Pender County Sheriff	**1997**	**12**	**1,064**	**102**	**1**	**3**	**13**	**85**
	1996	12	182	8	0	0	3	5
Burgaw	**1997**	**12**	**251**	**14**	**0**	**0**	**4**	**10**
	1996	12	38	1	0	0	0	1
Topsail Beach	**1997**	**12**	**39**	**0**	**0**	**0**	**0**	**0**
	1996	12	188	10	0	0	1	9
Surf City	**1997**	**12**	**151**	**8**	**0**	**2**	**2**	**4**
	1996		1,195	43	1	0	9	33
TOTAL PENDER	**1997**		**1,505**	**124**	**1**	**5**	**19**	**99**
	1996	12	173	2	0	0	1	1
Perquimans County Sheriff	**1997**	**12**	**185**	**11**	**2**	**5**	**1**	**3**
	1996	12	180	15	0	1	3	11
Hertford	**1997**	**12**	**136**	**20**	**0**	**2**	**5**	**13**
	1996		Cover					
Winfall	**1997**		**Cover**					
	1996		353	17	0	1	4	12
TOTAL PERQUIMANS	**1997**		**321**	**31**	**2**	**7**	**6**	**16**
	1996	12	549	30	0	4	4	22
Person County Sheriff	**1997**	**12**	**530**	**60**	**0**	**4**	**5**	**51**
	1996	12	583	70	0	8	14	48
Roxboro	**1997**	**12**	**516**	**69**	**0**	**2**	**15**	**52**
	1996	12	1	1	0	0	0	1
Highway Patrol	**1997**	**12**	**0**	**0**	**0**	**0**	**0**	**0**
	1996		1,133	101	0	12	18	71
TOTAL PERSON	**1997**		**1,046**	**129**	**0**	**6**	**20**	**103**
	1996	12	1,800	213	3	12	27	171
Pitt County Sheriff	**1997**	**12**	**2,088**	**334**	**3**	**17**	**38**	**276**
	1996	12	320	55	0	4	4	47
Ayden	**1997**	**12**	**492**	**77**	**1**	**3**	**10**	**63**
	1996	12	329	32	2	0	13	17
Farmville	**1997**	**12**	**259**	**49**	**0**	**0**	**9**	**40**
	1996	12	5,252	478	4	32	164	278
Greenville	**1997**	**12**	**5,657**	**546**	**8**	**26**	**191**	**321**
	1996	12	102	37	0	0	2	35
Bethel	**1997**	**12**	**107**	**12**	**0**	**0**	**3**	**9**
	1996	12	100	16	0	0	3	13
Grifton	**1997**	**12**	**161**	**26**	**0**	**0**	**5**	**21**
	1996	12	154	25	1	0	3	21
Winterville	**1997**	**12**	**163**	**13**	**0**	**0**	**2**	**11**
	1996	12	400	27	0	4	5	18
East Carolina University	**1997**	**12**	**457**	**12**	**0**	**1**	**1**	**10**
	1996		Cover					
Pitt County ABC	**1997**		**Cover**					
	1996		8,457	883	10	52	221	600
TOTAL PITT	**1997**		**9,384**	**1,069**	**12**	**47**	**259**	**751**

See footnotes at end of table.

	Property Crimes				Demographic Data		Fulltime Police Employee Data			
Property Crime Total[3]	Breaking and Entering	Larceny	Motor Vehicle Theft	Arson[1]	Estimated Population Coverage	Character	Sworn Officers Male	Sworn Officers Female	Civilians	Total
1,104	242	813	49	5	16,344		39	1	7	47
982	**228**	**706**	**48**	**4**	**16,067**	R. Center	**41**	**5**	**8**	**54**
39	21	17	1	2	911		9	1	2	12
7	**4**	**3**	**0**	**0**	**887**[4]	State	**9**	**1**	**3**	**13**
1,490	389	1,037	64	7	33,323		70	4	13	87
1,342	**342**	**932**	**68**	**6**	**33,881**	Rural	**72**	**8**	**15**	**95**
763	336	373	54	3	29,856		27	6	19	52
962	**387**	**501**	**74**	**4**	**31,184**	R. County	**28**	**3**	**23**	**54**
174	24	134	16	4	3,560		5	1	0	6
237	**31**	**192**	**14**	**1**	**3,519**	R. City	**5**	**2**	**0**	**7**
37	11	26	0	0	433		5	0	0	5
39	**14**	**24**	**1**	**0**	**434**	R. City	**6**	**0**	**0**	**6**
178	76	92	10	5	1,123		9	0	1	10
143	**57**	**79**	**7**	**10**	**1,147**	R. City	**10**	**1**	**1**	**12**
1,152	447	625	80	12	34,972		46	7	20	73
1,381	**489**	**796**	**96**	**15**	**36,284**	Rural	**49**	**6**	**24**	**79**
171	115	54	2	0	8,303		6	2	1	9
174	**82**	**82**	**10**	**1**	**8,445**	R. County	**6**	**2**	**1**	**9**
165	79	83	3	2	2,347		9	0	1	10
116	**43**	**72**	**1**	**0**	**2,311**	R. City	**8**	**0**	**0**	**8**
							0	0	0	0
						Cover	**0**	**0**	**0**	**0**
336	194	137	5	2	10,650		15	2	2	19
290	**125**	**154**	**11**	**1**	**10,756**	Rural	**14**	**2**	**1**	**17**
519	193	300	26	7	24,669		29	5	31	65
470	**141**	**301**	**28**	**2**	**25,045**	R. County	**28**	**5**	**33**	**66**
513	120	378	15	2	7,470		27	1	3	31
447	**126**	**305**	**16**	**3**	**7,469**	R. City	**26**	**1**	**3**	**30**
0	0	0	0	0						
0	**0**	**0**	**0**	**0**		State				
1,032	313	678	41	9	32,139		56	6	34	96
917	**267**	**606**	**44**	**5**	**32,514**	Rural	**54**	**6**	**36**	**96**
1,587	711	787	89	29	43,718		83	10	102	195
1,754	**773**	**893**	**88**	**40**	**42,954**	S. County	**86**	**10**	**123**	**219**
265	61	193	11	0	5,047		15	1	5	21
415	**120**	**268**	**27**	**6**	**5,006**	S. City	**13**	**2**	**5**	**20**
297	81	189	27	0	4,488		19	1	4	24
210	**79**	**115**	**16**	**0**	**4,442**	S. City	**19**	**1**	**4**	**24**
4,774	1,121	3,433	220	15	51,568		112	16	32	160
5,111	**1,308**	**3,567**	**236**	**15**	**53,942**	S. City	**120**	**20**	**37**	**177**
65	22	36	7	1	1,946		8	0	0	8
95	**47**	**43**	**5**	**3**	**1,897**	S. City	**9**	**0**	**0**	**9**
84	22	60	2	2	2,540		5	0	0	5
135	**29**	**94**	**12**	**2**	**2,540**	S. City	**7**	**0**	**0**	**7**
129	25	94	10	0	3,541		11	2	1	14
150	**20**	**123**	**7**	**0**	**3,698**	S. City	**11**	**2**	**1**	**14**
373	14	355	4	1	4,829		27	6	15	48
445	**24**	**418**	**3**	**1**	**5,009**[4]	State	**32**	**8**	**8**	**48**
							1	0	0	1
						Cover	**1**	**0**	**0**	**1**
7,574	2,057	5,147	370	48	117,677		281	36	159	476
8,315	**2,400**	**5,521**	**394**	**67**	**119,488**	Suburban	**298**	**43**	**178**	**519**

See footnotes at end of table.

Agency Profile

CONTRIBUTOR	Year	Mos. on File	Crime Index Total[1]	Violent Crime Total[2]	Violent Crimes: Murder	Forcible Rape	Robbery	Aggravated Assault
	1996	12	293	23	0	5	2	16
Polk County Sheriff	**1997**	**12**	**318**	**30**	**0**	**0**	**2**	**28**
	1996	12	43	2	0	0	1	1
Tryon	**1997**	**12**	**64**	**14**	**0**	**1**	**1**	**12**
	1996	10	19	4	0	0	1	3
Saluda	**1997**	**12**	**17**	**1**	**0**	**0**	**0**	**1**
	1996		Cover					
Columbus	**1997**		**Cover**					
	1996		355	29	0	5	4	20
TOTAL POLK	**1997**		**399**	**45**	**0**	**1**	**3**	**41**
	1996	12	2,291	150	3	10	9	128
Randolph County Sheriff	**1997**	**12**	**2,181**	**101**	**5**	**15**	**15**	**66**
	1996	12	1,683	111	2	11	26	72
Asheboro	**1997**	**12**	**1,993**	**99**	**1**	**2**	**35**	**61**
	1996	12	152	14	1	1	2	10
Liberty	**1997**	**12**	**149**	**24**	**1**	**0**	**2**	**21**
	1996	12	46	3	0	0	2	1
Ramseur	**1997**	**12**	**51**	**2**	**0**	**0**	**1**	**1**
	1996	12	226	11	0	0	2	9
Randleman	**1997**	**12**	**149**	**4**	**0**	**0**	**2**	**2**
	1996	12	263	14	1	1	8	4
Archdale	**1997**	**12**	**251**	**21**	**0**	**1**	**7**	**13**
	1996	5	8	1	0	0	1	0
Seagrove	**1997**	**12**	**5**	**0**	**0**	**0**	**0**	**0**
	1996		4,669	304	7	23	50	224
TOTAL RANDOLPH	**1997**		**4,779**	**251**	**7**	**18**	**62**	**164**
	1996	12	1,018	84	2	10	12	60
Richmond County Sheriff	**1997**	**12**	**1,227**	**123**	**6**	**10**	**22**	**85**
	1996	12	42	5	0	0	1	4
Ellerbe	**1997**	**12**	**53**	**7**	**0**	**0**	**1**	**6**
	1996	12	498	36	0	1	9	26
Hamlet	**1997**	**12**	**548**	**49**	**0**	**0**	**12**	**37**
	1996	12	931	107	2	4	11	90
Rockingham	**1997**	**12**	**1,132**	**113**	**2**	**2**	**23**	**86**
	1996		2,489	232	4	15	33	180
TOTAL RICHMOND	**1997**		**2,960**	**292**	**8**	**12**	**58**	**214**
	1996	12	1,641	228	15	8	17	188
Robeson County Sheriff	**1997**	**12**	**1,679**	**228**	**21**	**10**	**16**	**181**
	1996	12	2,107	205	1	4	58	142
Lumberton	**1997**	**12**	**2,455**	**275**	**3**	**5**	**111**	**156**
	1996	12	216	30	0	0	11	19
Maxton	**1997**	**12**	**207**	**33**	**0**	**0**	**5**	**28**
	1996	12	366	33	2	5	6	20
Red Springs	**1997**	**12**	**392**	**23**	**1**	**1**	**9**	**12**
	1996	12	34	3	0	0	0	3
Saint Pauls	**1997**	**12**	**67**	**5**	**0**	**0**	**5**	**0**
	1996	12	204	21	0	0	4	17
Fairmont	**1997**	**12**	**227**	**43**	**2**	**1**	**7**	**33**
	1996		DNP					
Parkton	**1997**		**DNP**					
	1996	12	315	51	1	1	11	38
Pembroke	**1997**	**12**	**282**	**39**	**1**	**0**	**20**	**18**

(continued)

See footnotes at end of table.

	Property Crimes				Demographic Data		Fulltime Police Employee Data			
Property Crime Total[3]	Breaking and Entering	Larceny	Motor Vehicle Theft	Arson[1]	Estimated Population Coverage	Character	Sworn Officers Male	Sworn Officers Female	Civilians	Total
270	90	158	22	4	13,347		16	2	14	32
288	**104**	**160**	**24**	**4**	**13,798**	R. County	**15**	**2**	**11**	**28**
41	12	29	0	0	1,785		8	1	4	13
50	**20**	**29**	**1**	**0**	**1,776**	R. City	**10**	**0**	**4**	**14**
15	6	9	0	0	614		3	0	0	3
16	**7**	**9**	**0**	**0**	**624**	R. City	**4**	**0**	**0**	**4**
							4	0	0	4
						Cover	**4**	**1**	**0**	**5**
326	108	196	22	4	15,746		31	3	18	52
354	**131**	**198**	**25**	**4**	**16,198**	Rural	**33**	**3**	**15**	**51**
2,141	663	1,379	99	6	83,075		73	11	52	136
2,080	**709**	**1,264**	**107**	**12**	**84,868**	S. County	**82**	**14**	**69**	**165**
1,572	308	1,176	88	1	17,971		47	3	4	54
1,894	**431**	**1,372**	**91**	**3**	**18,532**	S. City	**45**	**4**	**4**	**53**
138	44	80	14	0	2,184		8	1	0	9
125	**34**	**85**	**6**	**0**	**2,196**	S. City	**10**	**1**	**1**	**12**
43	11	27	5	0	1,498		7	0	0	7
49	**9**	**36**	**4**	**0**	**1,531**	S. City	**6**	**0**	**0**	**6**
215	42	166	7	2	3,045		10	1	0	11
145	**22**	**116**	**7**	**1**	**3,086**	S. City	**11**	**1**	**0**	**12**
249	65	167	17	4	7,815		17	1	5	23
230	**48**	**176**	**6**	**1**	**8,534**	S. City	**19**	**0**	**5**	**24**
7	1	6	0	0	244		1	0	0	1
5	**2**	**3**	**0**	**0**	**253**	S. City	**1**	**0**	**0**	**1**
4,365	1,134	3,001	230	13	115,832		163	17	61	241
4,528	**1,255**	**3,052**	**221**	**17**	**119,000**	Suburban	**174**	**20**	**79**	**273**
934	408	457	69	25	27,323		28	3	18	49
1,104	**453**	**566**	**85**	**20**	**27,976**	R. County	**32**	**4**	**18**	**54**
37	9	26	2	0	1,182		3	0	0	3
46	**23**	**21**	**2**	**0**	**1,174**	R. City	**3**	**0**	**0**	**3**
462	158	286	18	3	6,785		17	0	5	22
499	**163**	**317**	**19**	**2**	**6,681**	R. City	**17**	**0**	**4**	**21**
824	156	636	32	3	10,114		27	0	5	32
1,019	**203**	**752**	**64**	**9**	**10,009**	R. Center	**26**	**1**	**5**	**32**
2,257	731	1,405	121	31	45,404		75	3	28	106
2,668	**842**	**1,656**	**170**	**31**	**45,840**	Rural	**78**	**5**	**27**	**110**
1,413	774	561	78	13	75,796		77	2	103	182
1,451	**803**	**575**	**73**	**17**	**76,692**	R. County	**130**	**24**	**34**	**188**
1,902	542	1,246	114	9	19,424		54	10	10	74
2,180	**593**	**1,460**	**127**	**9**	**19,353**	R. Center	**52**	**8**	**10**	**70**
186	49	123	14	0	2,909		10	1	4	15
174	**48**	**118**	**8**	**2**	**2,879**	R. City	**13**	**1**	**4**	**18**
333	107	209	17	3	3,870		13	2	4	19
369	**96**	**253**	**20**	**1**	**3,827**	R. City	**16**	**2**	**4**	**22**
31	9	21	1	0	2,159		11	0	5	16
62	**13**	**47**	**2**	**0**	**2,151**	R. City	**12**	**0**	**5**	**17**
183	60	105	18	2	2,577		10	1	4	15
184	**74**	**91**	**19**	**1**	**2,867**	R. City	**13**	**1**	**4**	**18**
					(361)		2	0	0	2
					(357)	DNP	**2**	**0**	**0**	**2**
264	78	160	26	5	2,411		10	1	4	15
243	**87**	**136**	**20**	**4**	**2,384**	R. City	**12**	**2**	**4**	**18**

See footnotes at end of table.

Agency Profile

CONTRIBUTOR	Year	Mos. on File	Crime Index Total[1]	Violent Crime Total[2]	Violent Crimes: Murder	Forcible Rape	Robbery	Aggravated Assault
(Robeson County Continued)	1996	12	92	11	0	2	7	2
Rowland	**1997**	**12**	**60**	**10**	**0**	**2**	**3**	**5**
	1996	12	47	2	0	0	1	1
UNC-Pembroke	**1997**	**12**	**63**	**2**	**0**	**0**	**0**	**2**
	1996	12	0	0	0	0	0	0
Lumber River State Park	**1997**	**12**	**0**	**0**	**0**	**0**	**0**	**0**
	1996	12	1	1	0	0	0	1
Highway Patrol	**1997**	**12**	**0**	**0**	**0**	**0**	**0**	**0**
	1996		5,023	585	19	20	115	431
TOTAL ROBESON	**1997**		**5,432**	**658**	**28**	**19**	**176**	**435**
	1996	12	1,615	174	1	7	16	150
Rockingham County Sheriff	**1997**	**12**	**1,698**	**205**	**2**	**15**	**26**	**162**
	1996	12	1,112	77	0	2	27	48
Eden	**1997**	**12**	**1,120**	**92**	**2**	**2**	**25**	**63**
	1996	12	176	17	0	0	4	13
Madison	**1997**	**12**	**195**	**18**	**0**	**0**	**5**	**13**
	1996	12	91	3	0	0	1	2
Mayodan	**1997**	**12**	**73**	**8**	**0**	**0**	**0**	**8**
	1996	12	1,082	135	2	4	17	112
Reidsville	**1997**	**12**	**1,203**	**134**	**1**	**6**	**27**	**100**
	1996		DNP					
Stoneville	**1997**		**DNP**					
	1996	12	0	0	0	0	0	0
Highway Patrol	**1997**	**12**	**1**	**1**	**0**	**0**	**0**	**1**
	1996		4,076	406	3	13	65	325
TOTAL ROCKINGHAM	**1997**		**4,290**	**458**	**5**	**23**	**83**	**347**
	1996	12	1,663	139	0	16	16	107
Rowan County Sheriff	**1997**	**12**	**1,763**	**143**	**6**	**23**	**19**	**95**
	1996	12	127	8	2	2	0	4
China Grove	**1997**	**12**	**146**	**5**	**0**	**1**	**1**	**3**
	1996	2	9	5	0	0	0	5
East Spencer	**1997**		**DNP**					
	1996	12	58	4	0	1	0	3
Landis	**1997**	**12**	**57**	**2**	**0**	**0**	**1**	**1**
	1996	12	2,073	226	4	21	69	132
Salisbury	**1997**	**12**	**2,277**	**280**	**8**	**14**	**77**	**181**
	1996	12	273	21	0	1	4	16
Spencer	**1997**	**12**	**243**	**20**	**0**	**2**	**3**	**15**
	1996	12	77	5	0	0	0	5
Granite Quarry	**1997**	**12**	**48**	**2**	**0**	**1**	**1**	**0**
	1996	12	38	4	0	0	1	3
Cleveland	**1997**	**12**	**21**	**2**	**1**	**1**	**0**	**0**
	1996		4,318	412	6	41	90	275
TOTAL ROWAN	**1997**		**4,555**	**454**	**15**	**42**	**102**	**295**
	1996	12	1,120	95	1	8	14	72
Rutherford County Sheriff	**1997**	**12**	**1,014**	**96**	**2**	**7**	**10**	**77**
	1996	12	666	63	2	1	13	47
Forest City	**1997**	**12**	**457**	**48**	**3**	**4**	**10**	**31**
	1996	12	165	4	0	0	1	3
Rutherfordton	**1997**	**12**	**137**	**5**	**1**	**0**	**0**	**4**
	1996	12	136	11	0	0	2	9
Spindale	**1997**	**12**	**176**	**14**	**0**	**0**	**4**	**10**

(continued)

See footnotes at end of table.

	Property Crimes				Demographic Data		Fulltime Police Employee Data			
Property Crime Total[3]	Breaking and Entering	Larceny	Motor Vehicle Theft	Arson[1]	Estimated Population Coverage	Character	Sworn Officers Male	Sworn Officers Female	Civilians	Total
81	17	60	4	0	1,126		5	0	3	8
50	**13**	**35**	**2**	**0**	**1,113**	R. City	**7**	**1**	**3**	**11**
45	6	38	1	0	617		9	1	3	13
61	**9**	**52**	**0**	**0**	**644**[4]	State	**8**	**2**	**2**	**12**
0	0	0	0	0	0		2	0	1	3
0	**0**	**0**	**0**	**0**	**0**	State	**2**	**0**	**1**	**3**
0	0	0	0	0						
0	**0**	**0**	**0**	**0**		State				
4,438	1,642	2,523	273	32	110,889		203	18	141	362
4,774	**1,736**	**2,767**	**271**	**34**	**111,910**	Rural	**267**	**41**	**71**	**379**
1,441	550	777	114	11	52,212		65	12	17	94
1,493	**578**	**823**	**92**	**14**	**53,294**	R. County	**71**	**13**	**22**	**106**
1,035	270	717	48	1	15,600		44	4	9	57
1,028	**275**	**698**	**55**	**11**	**15,500**	R. Center	**48**	**5**	**9**	**62**
159	30	126	3	0	2,563		15	0	1	16
177	**39**	**129**	**9**	**1**	**2,482**	R. City	**11**	**0**	**2**	**13**
88	15	70	3	1	2,562		11	1	3	15
65	**20**	**40**	**5**	**1**	**2,533**	R. City	**12**	**1**	**2**	**15**
947	244	673	30	1	14,280		40	1	9	50
1,069	**244**	**785**	**40**	**0**	**14,323**	R. Center	**42**	**1**	**9**	**52**
					(1,117)		3	0	0	3
					(1,118)	DNP	**4**	**0**	**0**	**4**
0	0	0	0	0						
0	**0**	**0**	**0**	**0**		State				
3,670	1,109	2,363	198	14	87,217		178	18	39	235
3,832	**1,156**	**2,475**	**201**	**27**	**88,132**	Rural	**188**	**20**	**44**	**252**
1,524	581	855	88	12	71,172		90	18	24	132
1,620	**721**	**832**	**67**	**13**	**71,013**	S. County	**93**	**21**	**27**	**141**
119	14	99	6	0	3,430		7	1	0	8
141	**31**	**102**	**8**	**1**	**3,825**	S. City	**8**	**1**	**0**	**9**
4	3	1	0	0	2,250		3	0	0	3
					(2,268)	DNP	**8**	**0**	**0**	**8**
54	14	39	1	0	2,762		4	0	0	4
55	**13**	**42**	**0**	**0**	**2,824**	S. City	**5**	**0**	**0**	**5**
1,847	383	1,351	113	11	24,543		65	10	20	95
1,997	**421**	**1,456**	**120**	**20**	**26,177**	S. City	**65**	**10**	**20**	**95**
252	47	197	8	1	3,200		10	2	0	12
223	**37**	**176**	**10**	**4**	**3,196**	S. City	**12**	**2**	**1**	**15**
72	11	58	3	0	1,934		3	0	0	3
46	**10**	**35**	**1**	**0**	**1,900**	S. City	**4**	**0**	**0**	**4**
34	10	21	3	1	771		3	0	0	3
19	**7**	**11**	**1**	**2**	**852**	S. City	**3**	**0**	**0**	**3**
3,906	1,063	2,621	222	25	110,062		185	31	44	260
4,101	**1,240**	**2,654**	**207**	**40**	**109,787**	Suburban	**198**	**34**	**48**	**280**
1,025	423	543	59	23	42,187		42	2	53	97
918	**341**	**516**	**61**	**12**	**42,549**	R. County	**48**	**3**	**49**	**100**
603	132	433	38	4	7,776		22	2	5	29
409	**70**	**326**	**13**	**0**	**7,766**	R. City	**25**	**2**	**5**	**32**
161	51	107	3	1	3,648		12	0	1	13
132	**37**	**91**	**4**	**1**	**3,580**	R. City	**13**	**0**	**1**	**14**
125	24	91	10	1	4,006		13	0	0	13
162	**34**	**119**	**9**	**1**	**3,984**	R. City	**13**	**0**	**0**	**13**

See footnotes at end of table.

Agency Profile

CONTRIBUTOR	Year	Mos. on File	Crime Index Total[1]	Violent Crime Total[2]	Violent Crimes: Murder	Forcible Rape	Robbery	Aggravated Assault
(Rutherford County Continued)	1996	12	30	1	0	0	1	0
Lake Lure	**1997**	**12**	**23**	**0**	**0**	**0**	**0**	**0**
	1996		DNP					
Alexander Mills [11]	**1997**	**10**	**20**	**0**	**0**	**0**	**0**	**0**
	1996		2,117	174	3	9	31	131
TOTAL RUTHERFORD	**1997**		**1,827**	**163**	**6**	**11**	**24**	**122**
	1996	12	1,487	169	6	13	17	133
Sampson County Sheriff	**1997**	**12**	**1,592**	**139**	**5**	**10**	**34**	**90**
	1996	12	655	71	0	1	24	46
Clinton	**1997**	**12**	**760**	**72**	**0**	**3**	**16**	**53**
	1996		Cover					
Garland	**1997**		**Cover**					
	1996	12	49	5	0	0	2	3
Newton Grove	**1997**	**12**	**93**	**4**	**0**	**0**	**1**	**3**
	1996	12	89	6	0	0	1	5
Roseboro	**1997**	**12**	**109**	**7**	**0**	**2**	**1**	**4**
	1996		Cover					
Salemburg	**1997**	**4**	**1**	**0**	**0**	**0**	**0**	**0**
	1996		No PD					
Autryville	**1997**		**DNP**					
	1996		2,280	251	6	14	44	187
TOTAL SAMPSON	**1997**		**2,555**	**222**	**5**	**15**	**52**	**150**
	1996	12	696	34	1	8	6	19
Scotland County Sheriff	**1997**	**12**	**669**	**38**	**3**	**7**	**3**	**25**
	1996	12	1,125	115	3	2	36	74
Laurinburg	**1997**	**12**	**1,386**	**145**	**2**	**3**	**36**	**104**
	1996	6	8	0	0	0	0	0
Gibson	**1997**	**12**	**11**	**0**	**0**	**0**	**0**	**0**
	1996	12	21	2	1	0	0	1
Wagram	**1997**		**DNP**					
	1996		DNP					
East Laurinburg	**1997**		**DNP**					
	1996	12	1	1	0	0	0	1
Highway Patrol	**1997**	**12**	**0**	**0**	**0**	**0**	**0**	**0**
	1996		1,851	152	5	10	42	95
TOTAL SCOTLAND	**1997**		**2,066**	**183**	**5**	**10**	**39**	**129**
	1996	12	549	26	2	0	7	17
Stanly County Sheriff	**1997**	**12**	**846**	**43**	**3**	**1**	**6**	**33**
	1996	12	1,422	116	2	8	25	81
Albermarle	**1997**	**12**	**1,311**	**101**	**2**	**2**	**36**	**61**
	1996	12	120	11	0	1	0	10
Norwood	**1997**	**12**	**110**	**16**	**0**	**0**	**6**	**10**
	1996	12	31	7	0	0	2	5
Oakboro	**1997**	**12**	**32**	**4**	**0**	**0**	**2**	**2**
	1996	6	4	0	0	0	0	0
Stanfield	**1997**		**DNP**					
	1996	12	93	9	0	0	1	8
Locust	**1997**	**12**	**73**	**19**	**1**	**0**	**0**	**18**
	1996	12	2	0	0	0	0	0
Morrow Mtn. State Park	**1997**	**12**	**3**	**0**	**0**	**0**	**0**	**0**
	1996	12	45	6	0	1	0	5
Badin	**1997**	**12**	**62**	**11**	**0**	**0**	**0**	**11**

(continued)

See footnotes at end of table.

	Property Crimes				Demographic Data		Fulltime Police Employee Data			
Property Crime Total[3]	Breaking and Entering	Larceny	Motor Vehicle Theft	Arson[1]	Estimated Population Coverage	Character	Sworn Officers Male	Sworn Officers Female	Civilians	Total
29	7	21	1	0	781		9	0	0	9
23	**7**	**15**	**1**	**0**	**770**	R. City	**8**	**0**	**0**	**8**
					(684)		3	0	0	3
20	**3**	**17**	**0**	**0**	**685**	R. City	**4**	**1**	**0**	**5**
1,943	637	1,195	111	29	58,398		101	4	59	164
1,664	**492**	**1,084**	**88**	**14**	**59,334**	Rural	**111**	**6**	**55**	**172**
1,318	600	617	101	8	39,425		39	6	19	64
1,453	**729**	**635**	**89**	**9**	**39,661**	R. County	**42**	**7**	**25**	**74**
584	120	429	35	4	9,084		25	3	7	35
688	**151**	**511**	**26**	**6**	**9,211**	R. City	**25**	**4**	**7**	**36**
							2	0	0	2
						Cover	**3**	**0**	**0**	**3**
44	5	36	3	0	531		3	0	0	3
89	**19**	**65**	**5**	**2**	**532**	R. City	**3**	**0**	**0**	**3**
83	10	69	4	0	1,485		5	0	0	5
102	**16**	**79**	**7**	**1**	**1,486**	R. City	**3**	**0**	**0**	**3**
							1	0	0	1
1	**1**	**0**	**0**	**0**	**407**	R. City	**1**	**0**	**0**	**1**
							0	0	0	0
					(203)	DNP	**0**	**0**	**0**	**0**
2,029	735	1,151	143	12	50,525		75	9	26	110
2,333	**916**	**1,290**	**127**	**18**	**51,297**	Rural	**77**	**11**	**32**	**120**
662	335	286	41	9	16,866		31	2	21	54
631	**303**	**281**	**47**	**12**	**17,311**	R. County	**31**	**2**	**26**	**59**
1,010	270	674	66	12	15,907		30	2	6	38
1,241	**382**	**784**	**75**	**9**	**15,782**	R. Center	**31**	**2**	**4**	**37**
8	3	4	1	0	572		1	0	0	1
11	**4**	**5**	**2**	**0**	**563**	R. City	**1**	**0**	**0**	**1**
19	3	15	1	0	824		4	0	0	4
					(825)	DNP	**4**	**0**	**0**	**4**
					(289)		0	0	0	0
					(287)	DNP	**1**	**0**	**0**	**1**
0	0	0	0	0						
0	**0**	**0**	**0**	**0**		State				
1,699	611	979	109	21	34,169		66	4	27	97
1,883	**689**	**1,070**	**124**	**21**	**33,656**	Rural	**68**	**4**	**30**	**102**
523	209	276	38	1	29,851		32	2	12	46
803	**310**	**456**	**37**	**3**	**30,892**	R. County	**36**	**0**	**14**	**50**
1,306	395	858	53	11	15,907		37	6	6	49
1,210	**369**	**793**	**48**	**12**	**15,621**	R. Center	**37**	**5**	**6**	**48**
109	20	87	2	1	1,914		6	0	0	6
94	**18**	**74**	**2**	**1**	**1,942**	R. City	**6**	**0**	**1**	**7**
24	3	20	1	1	1,027		3	0	0	3
28	**6**	**22**	**0**	**0**	**1,027**	R. City	**4**	**0**	**0**	**4**
4	2	2	0	0	944		3	0	0	3
					(953)	DNP	**3**	**0**	**0**	**3**
84	21	53	10	1	2,353		5	0	0	5
54	**10**	**42**	**2**	**0**	**2,387**	R. City	**5**	**0**	**0**	**5**
2	0	2	0	0	0		4	0	3	7
3	**2**	**1**	**0**	**0**	**0**	State	**4**	**0**	**3**	**7**
39	8	28	3	2	1,390		3	0	0	3
51	**15**	**33**	**3**	**0**	**1,397**	R. City	**2**	**1**	**0**	**3**

See footnotes at end of table.

Agency Profile

CONTRIBUTOR	Year	Mos. on File	Crime Index Total[1]	Violent Crime Total[2]	Violent Crimes: Murder	Forcible Rape	Robbery	Aggravated Assault
(Stanly County Continued)	1996	6	13	1	0	0	0	1
Pfeiffer College	**1997**	**12**	**23**	**0**	**0**	**0**	**0**	**0**
	1996		2,279	176	4	10	35	127
TOTAL STANLY	**1997**		**2,460**	**194**	**6**	**3**	**50**	**135**
	1996	12	933	105	2	8	3	92
Stokes County Sheriff	**1997**	**12**	**744**	**70**	**3**	**9**	**2**	**56**
	1996	12	17	0	0	0	0	0
Walnut Cove	**1997**	**12**	**28**	**5**	**0**	**1**	**2**	**2**
	1996	12	207	9	0	1	1	7
King	**1997**	**12**	**212**	**11**	**0**	**0**	**1**	**10**
	1996	12	2	0	0	0	0	0
Hanging Rock State Park	**1997**	**12**	**4**	**0**	**0**	**0**	**0**	**0**
	1996	12	0	0	0	0	0	0
Pilot Mountain State Park	**1997**	**12**	**1**	**0**	**0**	**0**	**0**	**0**
	1996		1,159	114	2	9	4	99
TOTAL STOKES	**1997**		**989**	**86**	**3**	**10**	**5**	**68**
	1996	12	1,189	131	1	9	11	110
Surry County Sheriff	**1997**	**12**	**1,347**	**160**	**1**	**14**	**14**	**131**
	1996	12	221	24	0	1	2	21
Elkin	**1997**	**12**	**236**	**27**	**0**	**1**	**2**	**24**
	1996	12	487	77	1	1	21	54
Mount Airy	**1997**	**12**	**559**	**105**	**2**	**4**	**24**	**75**
	1996	12	122	8	0	0	0	8
Pilot Mountain	**1997**	**12**	**109**	**6**	**0**	**0**	**3**	**3**
	1996	12	35	3	0	0	0	3
Dobson	**1997**	**12**	**27**	**0**	**0**	**0**	**0**	**0**
	1996		2,054	243	2	11	34	196
TOTAL SURRY	**1997**		**2,278**	**298**	**3**	**19**	**43**	**233**
	1996	12	131	16	1	0	7	8
Swain County Sheriff	**1997**	**12**	**146**	**15**	**0**	**2**	**0**	**13**
	1996	12	28	3	0	0	0	3
Bryson City	**1997**	**12**	**55**	**7**	**0**	**1**	**0**	**6**
	1996		DNP					
Cherokee	**1997**		**DNP**					
	1996		159	19	1	0	7	11
TOTAL SWAIN	**1997**		**201**	**22**	**0**	**3**	**0**	**19**
	1996	12	359	70	0	7	0	63
Transylvania County Sheriff	**1997**	**12**	**403**	**56**	**1**	**6**	**1**	**48**
	1996	12	315	32	0	1	4	27
Brevard	**1997**	**12**	**320**	**46**	**0**	**2**	**5**	**39**
	1996		674	102	0	8	4	90
TOTAL TRANSYLVANIA	**1997**		**723**	**102**	**1**	**8**	**6**	**87**
	1996	12	79	11	0	2	1	8
Tyrrell County Sheriff	**1997**	**12**	**77**	**10**	**0**	**1**	**2**	**7**
	1996		79	11	0	2	1	8
TOTAL TYRRELL	**1997**		**77**	**10**	**0**	**1**	**2**	**7**
	1996	12	2,049	98	6	13	34	45
Union County Sheriff	**1997**	**12**	**2,097**	**126**	**3**	**12**	**27**	**84**
	1996	12	170	24	2	0	3	19
Marshville	**1997**	**12**	**171**	**19**	**0**	**0**	**2**	**17**
	1996	12	1,640	156	5	2	42	107
Monroe	**1997**	**12**	**1,932**	**207**	**4**	**5**	**62**	**136**
(continued)								

See footnotes at end of table.

	Property Crimes				Demographic Data		Fulltime Police Employee Data			
Property Crime Total[3]	Breaking and Entering	Larceny	Motor Vehicle Theft	Arson[1]	Estimated Population Coverage	Character	Sworn Officers Male	Sworn Officers Female	Civilians	Total
12	4	8	0	0	398		3	0	0	3
23	**8**	**14**	**1**	**0**	**369[4]**	Private	**3**	**1**	**0**	**4**
2,103	662	1,334	107	17	53,784		96	8	21	125
2,266	**738**	**1,435**	**93**	**16**	**53,635**	Rural	**100**	**7**	**24**	**131**
828	301	454	73	7	34,747		30	1	19	50
674	**260**	**366**	**48**	**8**	**35,490**	S. County	**29**	**3**	**12**	**44**
17	3	11	3	0	1,138		6	0	0	6
23	**8**	**14**	**1**	**2**	**1,150**	S. City	**5**	**0**	**0**	**5**
198	32	157	9	5	5,302		12	0	2	14
201	**40**	**156**	**5**	**3**	**5,699**	S. City	**13**	**0**	**3**	**16**
2	0	2	0	0	0		3	1	1	5
4	**0**	**4**	**0**	**0**	**0**	State	**3**	**1**	**1**	**5**
0	0	0	0	0	0		3	0	0	3
1	**1**	**0**	**0**	**0**	**0**	State	**3**	**0**	**0**	**3**
1,045	336	624	85	12	41,187		54	2	22	78
903	**309**	**540**	**54**	**13**	**42,339**	Suburban	**53**	**4**	**16**	**73**
1,058	368	583	107	9	50,981		46	1	19	66
1,187	**451**	**635**	**101**	**10**	**51,782**	R. County	**38**	**1**	**27**	**66**
197	43	147	7	0	3,827		15	3	3	21
209	**57**	**141**	**11**	**0**	**3,789**	R. City	**15**	**3**	**3**	**21**
410	158	212	40	2	7,818		31	4	11	46
454	**145**	**271**	**38**	**6**	**7,872**	R. City	**30**	**4**	**11**	**45**
114	20	92	2	1	1,247		8	0	0	8
103	**18**	**82**	**3**	**1**	**1,226**	R. City	**8**	**0**	**1**	**9**
32	3	27	2	1	1,275		4	0	0	4
27	**3**	**24**	**0**	**0**	**1,270**	R. City	**4**	**0**	**0**	**4**
1,811	592	1,061	158	13	65,148		104	8	33	145
1,980	**674**	**1,153**	**153**	**17**	**65,939**	Rural	**95**	**8**	**42**	**145**
115	64	47	4	0	7,086		9	1	13	23
131	**56**	**71**	**4**	**4**	**7,386**	R. County	**9**	**1**	**15**	**25**
25	8	15	2	0	1,106		5	0	0	5
48	**17**	**31**	**0**	**1**	**1,085**	R. City	**5**	**0**	**0**	**5**
					(6,527)		21	2	15	38
					(6,527)[12]	DNP	**30**	**3**	**8**	**41**
140	72	62	6	0	8,192		35	3	28	66
179	**73**	**102**	**4**	**5**	**8,471**	Rural	**44**	**4**	**23**	**71**
289	139	137	13	5	21,101		33	1	16	50
347	**122**	**209**	**16**	**11**	**21,490**	R. County	**34**	**1**	**16**	**51**
283	61	213	9	1	6,067		19	3	5	27
274	**34**	**233**	**7**	**1**	**6,068**	R. City	**19**	**0**	**5**	**24**
572	200	350	22	6	27,168		52	4	21	77
621	**156**	**442**	**23**	**12**	**27,558**	Rural	**53**	**1**	**21**	**75**
68	24	42	2	0	3,812		8	0	6	14
67	**27**	**39**	**1**	**0**	**3,671**	R. County	**6**	**1**	**6**	**13**
68	24	42	2	0	3,812		8	0	6	14
67	**27**	**39**	**1**	**0**	**3,671**	Rural	**6**	**1**	**6**	**13**
1,951	647	1,237	67	8	69,558		84	13	32	129
1,971	**729**	**1,157**	**85**	**19**	**73,401**	S. County	**95**	**17**	**27**	**139**
146	30	113	3	0	2,701		7	0	0	7
152	**38**	**110**	**4**	**4**	**2,710**	S. City	**7**	**0**	**0**	**7**
1,484	289	1,126	69	6	21,273		82	3	11	96
1,725	**306**	**1,314**	**105**	**1**	**20,975**	S. City	**74**	**3**	**18**	**95**

See footnotes at end of table.

Agency Profile

CONTRIBUTOR	Year	Mos. on File	Crime Index Total[1]	Violent Crime Total[2]	Violent Crimes: Murder	Forcible Rape	Robbery	Aggravated Assault
(Union County Continued)	1996		DNP					
Waxhaw	**1997**		**DNP**					
	1996	12	103	15	0	1	2	12
Wingate	**1997**	**12**	**92**	**12**	**0**	**1**	**2**	**9**
	1996		3,962	293	13	16	81	183
TOTAL UNION	**1997**		**4,292**	**364**	**7**	**18**	**93**	**246**
	1996	12	1,113	45	2	7	16	20
Vance County Sheriff	**1997**	**12**	**1,249**	**58**	**2**	**1**	**28**	**27**
	1996	12	2,045	318	4	7	76	231
Henderson	**1997**	**12**	**2,183**	**237**	**3**	**2**	**65**	**167**
	1996	12	0	0	0	0	0	0
Kerr Lake State Rec. Area	**1997**	**12**	**0**	**0**	**0**	**0**	**0**	**0**
	1996		3,158	363	6	14	92	251
TOTAL VANCE	**1997**		**3,432**	**295**	**5**	**3**	**93**	**194**
	1996	12	3,257	278	7	26	47	198
Wake County Sheriff	**1997**	**12**	**3,293**	**331**	**11**	**32**	**58**	**230**
	1996	12	17,080	2,109	25	90	732	1,262
Raleigh	**1997**	**12**	**19,259**	**2,256**	**23**	**102**	**727**	**1,404**
	1996	12	346	34	0	2	3	29
Apex	**1997**	**12**	**440**	**47**	**1**	**0**	**6**	**40**
	1996	12	2,341	103	0	4	40	59
Cary	**1997**	**12**	**2,413**	**106**	**0**	**5**	**36**	**65**
	1996	12	504	69	1	1	9	58
Fuquay-Varina	**1997**	**12**	**519**	**39**	**0**	**3**	**16**	**20**
	1996	12	1,058	48	0	4	21	23
Garner	**1997**	**12**	**1,199**	**49**	**0**	**4**	**19**	**26**
	1996	12	162	11	0	1	2	8
Knightdale	**1997**	**12**	**191**	**18**	**0**	**3**	**5**	**10**
	1996	2	22	4	0	1	3	0
Wake Forest	**1997**		**DNP**					
	1996	12	117	6	0	0	3	3
Wendell	**1997**	**12**	**118**	**8**	**0**	**0**	**6**	**2**
	1996	12	332	47	0	2	10	35
Zebulon	**1997**	**4**	**116**	**18**	**0**	**0**	**6**	**12**
	1996	12	44	5	0	0	0	5
Rolesville	**1997**	**12**	**41**	**7**	**0**	**0**	**1**	**6**
	1996	12	189	1	0	0	0	1
State Capitol Police	**1997**	**12**	**189**	**2**	**0**	**0**	**1**	**1**
	1996	12	218	9	0	0	2	7
Morrisville	**1997**	**12**	**225**	**14**	**0**	**0**	**1**	**13**
	1996	12	211	6	0	0	4	2
Raleigh-Durham Airport	**1997**	**12**	**219**	**1**	**0**	**0**	**0**	**1**
	1996	12	802	18	0	0	7	11
NC State University	**1997**	**12**	**638**	**17**	**0**	**1**	**6**	**10**
	1996	12	134	16	0	0	5	11
Holly Springs	**1997**	**12**	**132**	**13**	**0**	**0**	**1**	**12**
	1996		DNP					
Dorothea Dix Hospital	**1997**		**DNP**					
	1996	12	82	5	0	0	0	5
NC State Fairgrounds	**1997**	**12**	**54**	**2**	**0**	**0**	**1**	**1**
	1996		DNP					
General Assembly (continued)	**1997**		**DNP**					

See footnotes at end of table.

	Property Crimes				Demographic Data		Fulltime Police Employee Data			
Property Crime Total[3]	Breaking and Entering	Larceny	Motor Vehicle Theft	Arson[1]	Estimated Population Coverage	Character	Sworn Officers Male	Sworn Officers Female	Civilians	Total
					(1,600)		7	0	0	7
					(1,941)	DNP	**6**	**0**	**0**	**6**
88	29	58	1	0	3,060		5	0	0	5
80	**10**	**68**	**2**	**0**	**3,056**	S. City	**5**	**0**	**0**	**5**
3,669	995	2,534	140	14	96,592		185	16	43	244
3,928	**1,083**	**2,649**	**196**	**24**	**100,142**	Suburban	**187**	**20**	**45**	**252**
1,068	489	508	71	16	23,757		27	3	43	73
1,191	**558**	**552**	**81**	**26**	**24,405**	R. County	**29**	**3**	**41**	**73**
1,727	435	1,204	88	7	16,284		54	5	8	67
1,946	**511**	**1,331**	**104**	**10**	**16,216**	R. Center	**50**	**4**	**6**	**60**
0	0	0	0	0	0		10	0	0	10
0	**0**	**0**	**0**	**0**	**0**	State	**9**	**0**	**1**	**10**
2,795	924	1,712	159	23	40,041		91	8	51	150
3,137	**1,069**	**1,883**	**185**	**36**	**40,621**	Rural	**88**	**7**	**48**	**143**
2,979	1,035	1,657	287	38	145,803		175	25	240	440
2,962	**1,081**	**1,667**	**214**	**34**	**149,814**	S. County	**189**	**23**	**227**	**439**
14,971	3,139	10,456	1,376	84	242,926		502	71	67	640
17,003	**3,650**	**11,947**	**1,406**	**103**	**249,550**	Core City	**537**	**56**	**79**	**672**
312	31	268	13	1	6,875		20	2	6	28
393	**59**	**311**	**23**	**1**	**8,553**	S. City	**22**	**2**	**6**	**30**
2,238	354	1,776	108	18	65,920		78	8	21	107
2,307	**438**	**1,742**	**127**	**19**	**69,489**	Core City	**80**	**7**	**20**	**107**
435	66	332	37	5	5,389		16	2	5	23
480	**149**	**312**	**19**	**4**	**5,804**	S. City	**15**	**2**	**4**	**21**
1,010	114	836	60	1	17,303		31	8	5	44
1,150	**187**	**905**	**58**	**5**	**17,582**	S. City	**35**	**7**	**4**	**46**
151	34	116	1	0	3,476		7	1	1	9
173	**34**	**133**	**6**	**1**	**3,525**	S. City	**10**	**2**	**1**	**13**
18	10	8	0	0	7,388		20	1	5	26
					(7,793)	DNP	**20**	**2**	**4**	**26**
111	13	92	6	0	3,607		10	1	4	15
110	**25**	**81**	**4**	**0**	**3,558**	S. City	**11**	**0**	**4**	**15**
285	53	208	24	5	3,956		18	1	1	20
98	**25**	**65**	**8**	**2**	**4,321**	S. City	**16**	**2**	**1**	**19**
39	3	33	3	0	712		4	0	0	4
34	**7**	**24**	**3**	**0**	**695**	S. City	**4**	**0**	**0**	**4**
188	29	153	6	0	0		35	5	27	67
187	**20**	**164**	**3**	**0**	**0**	State	**33**	**4**	**10**	**47**
209	18	188	3	0	2,017		9	2	1	12
211	**30**	**172**	**9**	**5**	**2,165**	S. City	**11**	**2**	**1**	**14**
205	1	187	17	0	0		22	5	23	50
218	**4**	**193**	**21**	**0**	**0**	Local	**21**	**2**	**22**	**45**
784	70	696	18	5	8,292		33	13	27	73
621	**59**	**553**	**9**	**0**	**8,061**	State	**31**	**5**	**27**	**63**
118	33	80	5	3	3,346		9	1	1	11
119	**36**	**81**	**2**	**1**	**4,866**	S. City	**9**	**2**	**5**	**16**
					(0)		4	2	7	13
					(0)	DNP	**4**	**2**	**7**	**13**
77	10	64	3	0	0		1	0	0	1
52	**5**	**45**	**2**	**0**	**0**	State	**1**	**0**	**0**	**1**
					(0)		9	1	0	10
					(0)	DNP	**9**	**1**	**0**	**10**

See footnotes at end of table.

Agency Profile

CONTRIBUTOR	Year	Mos. on File	Crime Index Total[1]	Violent Crime Total[2]	Violent Crimes: Murder	Forcible Rape	Robbery	Aggravated Assault
(Wake County Continued)	1996	12	10	0	0	0	0	0
Falls Lake State Rec. Area	**1997**	**12**	**6**	**0**	**0**	**0**	**0**	**0**
	1996	12	16	0	0	0	0	0
Jordan Lake State Rec. Area	**1997**	**12**	**16**	**0**	**0**	**0**	**0**	**0**
	1996	12	0	0	0	0	0	0
Wm. B. Umstead State Park	**1997**	**12**	**0**	**0**	**0**	**0**	**0**	**0**
	1996		DNP					
Shaw University	**1997**		**DNP**					
	1996		DNP					
St. Augustine's College	**1997**		**DNP**					
	1996		DNP					
NC Museum of Art	**1997**		**DNP**					
	1996		DNP					
Meredith College	**1997**		**DNP**					
	1996		Cover					
Wake County ABC	**1997**		**Cover**					
	1996		26,925	2,769	33	131	888	1,717
TOTAL WAKE	**1997**		**29,068**	**2,928**	**35**	**150**	**890**	**1,853**
	1996	12	512	36	0	3	3	30
Warren County Sheriff	**1997**	**12**	**554**	**66**	**1**	**1**	**12**	**52**
	1996	12	55	2	0	0	1	1
Norlina	**1997**	**12**	**33**	**1**	**0**	**0**	**0**	**1**
	1996		DNP					
Warrenton	**1997**	**12**	**32**	**3**	**0**	**0**	**3**	**0**
	1996		567	38	0	3	4	31
TOTAL WARREN	**1997**		**619**	**70**	**1**	**1**	**15**	**53**
	1996	12	147	22	0	2	3	17
Washington County Sheriff	**1997**	**12**	**177**	**11**	**0**	**2**	**0**	**9**
	1996	12	242	35	0	2	0	33
Plymouth	**1997**	**12**	**297**	**61**	**0**	**0**	**3**	**58**
	1996	12	1	0	0	0	0	0
Pettigrew State Park	**1997**	**12**	**1**	**0**	**0**	**0**	**0**	**0**
	1996		390	57	0	4	3	50
TOTAL WASHINGTON	**1997**		**475**	**72**	**0**	**2**	**3**	**67**
	1996	12	490	43	2	7	0	34
Watauga County Sheriff	**1997**	**12**	**502**	**23**	**1**	**2**	**0**	**20**
	1996	12	642	38	0	4	5	29
Boone	**1997**	**12**	**645**	**13**	**0**	**0**	**3**	**10**
	1996	12	71	0	0	0	0	0
Blowing Rock	**1997**	**12**	**54**	**2**	**0**	**1**	**1**	**0**
	1996	12	251	9	0	0	2	7
Appalachian State University	**1997**	**12**	**226**	**8**	**0**	**1**	**0**	**7**
	1996	12	34	0	0	0	0	0
Seven Devils	**1997**	**12**	**44**	**1**	**0**	**0**	**1**	**0**
	1996	12	1	1	0	0	0	1
Highway Patrol	**1997**	**12**	**0**	**0**	**0**	**0**	**0**	**0**
	1996		1,489	91	2	11	7	71
TOTAL WATAUGA	**1997**		**1,471**	**47**	**1**	**4**	**5**	**37**
	1996	12	1,899	166	6	10	17	133
Wayne County Sheriff	**1997**	**12**	**1,786**	**165**	**3**	**14**	**24**	**124**
	1996	12	4,393	543	10	22	160	351
Goldsboro	**1997**	**12**	**4,003**	**521**	**3**	**18**	**138**	**362**

(continued)

See footnotes at end of table.

	Property Crimes				Demographic Data		Fulltime Police Employee Data			
Property Crime Total[3]	Breaking and Entering	Larceny	Motor Vehicle Theft	Arson[1]	Estimated Population Coverage	Character	Sworn Officers Male	Sworn Officers Female	Civilians	Total
10	0	10	0	0	0		12	2	14	28
6	**0**	**6**	**0**	**0**	**0**	State	**11**	**2**	**15**	**28**
16	0	16	0	0	0		13	5	0	18
16	**0**	**16**	**0**	**0**	**0**	State	**15**	**5**	**11**	**31**
0	0	0	0	0	0		4	1	1	6
0	**0**	**0**	**0**	**0**	**0**	State	**3**	**2**	**2**	**7**
					(1,264)		3	1	13	17
					(1,187)[4]	DNP	**3**	**1**	**16**	**20**
					(1,107)[4]	DNP	**4**	**2**	**14**	**20**
					0					
					0	DNP	**7**	**0**	**4**	**11**
					(1,120)[4]	DNP	**5**	**1**	**3**	**9**
							5	0	0	5
						Cover	**6**	**0**	**0**	**6**
24,156	5,013	17,176	1,967	160	517,010		1040	158	469	1,677
26,140	**5,809**	**18,417**	**1,914**	**175**	**527,983**	Suburban	**1112**	**134**	**487**	**1,733**
476	216	240	20	5	16,114		17	1	36	54
488	**223**	**235**	**30**	**2**	**16,186**	R. County	**19**	**2**	**15**	**36**
53	24	23	6	2	1,047		4	0	1	5
32	**8**	**21**	**3**	**0**	**1,049**	R. City	**4**	**1**	**1**	**6**
					(976)		4	1	1	6
29	**4**	**25**	**0**	**0**	**948**	R. City	**5**	**1**	**1**	**7**
529	240	263	26	7	17,161		25	2	38	65
549	**235**	**281**	**33**	**2**	**18,183**	Rural	**28**	**4**	**17**	**49**
125	73	46	6	1	9,633		13	2	11	26
166	**79**	**76**	**11**	**1**	**9,528**	R. County	**13**	**2**	**11**	**26**
207	45	160	2	1	4,133		12	1	1	14
236	**57**	**178**	**1**	**2**	**3,976**	R. City	**14**	**0**	**1**	**15**
1	0	1	0	0	0		2	0	0	2
1	**0**	**1**	**0**	**0**	**0**	State	**1**	**0**	**0**	**1**
333	118	207	8	2	13,766		27	3	12	42
403	**136**	**255**	**12**	**3**	**13,504**	Rural	**28**	**2**	**12**	**42**
447	177	254	16	5	24,491		25	1	15	41
479	**179**	**280**	**20**	**7**	**24,746**	R. County	**26**	**1**	**17**	**44**
604	82	497	25	2	9,220		30	2	6	38
632	**99**	**496**	**37**	**0**	**9,190**	R. City	**31**	**1**	**7**	**39**
71	9	61	1	0	1,340		9	0	4	13
52	**16**	**36**	**0**	**0**	**1,327**	R. City	**8**	**1**	**4**	**13**
242	4	233	5	1	4,763		14	4	6	24
218	**7**	**205**	**6**	**0**	**4,865**[4]	State	**13**	**4**	**8**	**25**
34	2	32	0	0	131		6	0	0	6
43	**6**	**37**	**0**	**0**	**132**	R. City	**4**	**1**	**0**	**5**
0	0	0	0	0						
0	**0**	**0**	**0**	**0**		State				
1,398	274	1,077	47	8	39,945		84	7	31	122
1,424	**307**	**1,054**	**63**	**7**	**40,260**	Rural	**82**	**8**	**36**	**126**
1,733	680	944	109	5	55,493		45	2	49	96
1,621	**620**	**900**	**101**	**6**	**57,146**	S. County	**50**	**1**	**51**	**102**
3,850	755	2,878	217	11	47,867		83	16	21	120
3,482	**727**	**2,582**	**173**	**13**	**47,498**	S. City	**81**	**15**	**22**	**118**

See footnotes at end of table.

Agency Profile

CONTRIBUTOR	Year	Mos. on File	Crime Index Total[1]	Violent Crime Total[2]	Violent Crimes: Murder	Forcible Rape	Robbery	Aggravated Assault
(Wayne County Continued)	1996	12	11	3	0	0	0	3
Eureka	**1997**	**12**	**9**	**0**	**0**	**0**	**0**	**0**
	1996	12	88	15	0	0	3	12
Fremont	**1997**	**12**	**76**	**14**	**0**	**1**	**2**	**11**
	1996	12	350	29	1	1	10	17
Mount Olive	**1997**	**12**	**344**	**31**	**0**	**1**	**8**	**22**
	1996		Cover					
Pikeville	**1997**		**Cover**					
	1996		Cover					
Cherry O'Berry Hospital	**1997**		**Cover**					
	1996		Cover					
Walnut Creek	**1997**		**Cover**					
	1996	12	0	0	0	0	0	0
Cliffs Of The Neuse State Park	**1997**	**12**	**1**	**0**	**0**	**0**	**0**	**0**
	1996	12	1	1	0	0	0	1
Highway Patrol	**1997**	**12**	**0**	**0**	**0**	**0**	**0**	**0**
	1996		6,742	757	17	33	190	517
TOTAL WAYNE	**1997**		**6,219**	**731**	**6**	**34**	**172**	**519**
	1996	12	1,037	116	2	7	8	99
Wilkes County Sheriff	**1997**	**12**	**983**	**130**	**5**	**12**	**10**	**103**
	1996	12	283	29	0	1	2	26
North Wilkesboro	**1997**	**12**	**249**	**19**	**0**	**1**	**7**	**11**
	1996	12	331	30	0	1	4	25
Wilkesboro	**1997**	**12**	**313**	**32**	**0**	**2**	**7**	**23**
	1996		Cover					
Ronda	**1997**		**Cover**					
	1996		1,651	175	2	9	14	150
TOTAL WILKES	**1997**		**1,545**	**181**	**5**	**15**	**24**	**137**
	1996	12	821	92	1	4	14	73
Wilson County Sheriff	**1997**	**12**	**919**	**145**	**4**	**12**	**18**	**111**
	1996	12	4,095	479	5	27	150	297
Wilson	**1997**	**12**	**3,723**	**488**	**9**	**23**	**169**	**287**
	1996	12	0	0	0	0	0	0
Black Creek	**1997**	**12**	**0**	**0**	**0**	**0**	**0**	**0**
	1996	12	65	3	0	1	0	2
Elm City	**1997**	**12**	**78**	**2**	**0**	**0**	**0**	**2**
	1996	12	23	0	0	0	0	0
Lucama	**1997**	**12**	**26**	**1**	**0**	**0**	**0**	**1**
	1996	12	18	0	0	0	0	0
Stantonsburg	**1997**	**12**	**13**	**5**	**0**	**0**	**0**	**5**
	1996	12	6	0	0	0	0	0
Barton College	**1997**	**12**	**24**	**0**	**0**	**0**	**0**	**0**
	1996	12	1	1	0	0	0	1
Highway Patrol	**1997**	**12**	**0**	**0**	**0**	**0**	**0**	**0**
	1996		5,029	575	6	32	164	373
TOTAL WILSON	**1997**		**4,783**	**641**	**13**	**35**	**187**	**406**
	1996	12	551	19	1	3	0	15
Yadkin County Sheriff	**1997**	**12**	**504**	**21**	**0**	**7**	**0**	**14**
	1996	12	137	20	1	1	0	18
Jonesville	**1997**	**12**	**159**	**12**	**0**	**0**	**0**	**12**
	1996	12	146	7	1	0	3	3
Yadkinville	**1997**	**12**	**158**	**11**	**0**	**1**	**1**	**9**

(continued)

See footnotes at end of table.

	Property Crimes				Demographic Data		Fulltime Police Employee Data			
Property Crime Total[3]	Breaking and Entering	Larceny	Motor Vehicle Theft	Arson[1]	Estimated Population Coverage	Character	Sworn Officers Male	Sworn Officers Female	Civilians	Total
8	6	2	0	0	303		1	0	0	1
9	**2**	**6**	**1**	**0**	**294**	S. City	**1**	**0**	**0**	**1**
73	22	47	4	1	1,822		3	1	1	5
62	**18**	**38**	**6**	**1**	**1,792**	S. City	**3**	**0**	**1**	**4**
321	97	210	14	0	4,826		14	1	6	21
313	**61**	**238**	**14**	**1**	**4,896**	S. City	**14**	**1**	**6**	**21**
							2	1	0	3
						Cover	**2**	**1**	**0**	**3**
							5	0	0	5
						Cover	**5**	**0**	**0**	**5**
							1	0	0	1
						Cover	**1**	**0**	**0**	**1**
0	0	0	0	0	0		3	1	4	8
1	**1**	**0**	**0**	**0**	**0**	State	**2**	**1**	**5**	**8**
0	0	0	0	0						
0	**0**	**0**	**0**	**0**		State				
5,985	1,560	4,081	344	17	110,311		157	22	81	260
5,488	**1,429**	**3,764**	**295**	**21**	**111,626**	Suburban	**159**	**19**	**85**	**263**
921	370	475	76	20	55,087		42	8	30	80
853	**333**	**465**	**55**	**12**	**55,762**	R. County	**47**	**10**	**33**	**90**
254	61	179	14	2	3,853		19	3	3	25
230	**53**	**167**	**10**	**0**	**3,855**	R. City	**20**	**3**	**2**	**25**
301	43	242	16	1	3,044		15	2	1	18
281	**33**	**235**	**13**	**1**	**3,072**	R. City	**12**	**4**	**1**	**17**
							0	0	0	0
						Cover	**0**	**0**	**0**	**0**
1,476	474	896	106	23	61,984		76	13	34	123
1,364	**419**	**867**	**78**	**13**	**62,689**	Rural	**79**	**17**	**36**	**132**
729	267	384	78	5	22,675		53	3	57	113
774	**306**	**416**	**52**	**12**	**22,820**	R. County	**61**	**4**	**64**	**129**
3,616	1,340	2,043	233	0	39,728		82	10	16	108
3,235	**959**	**2,031**	**245**	**0**	**40,372**	R. Center	**85**	**10**	**23**	**118**
0	0	0	0	0	706		2	0	0	2
0	**0**	**0**	**0**	**0**	**705**	R. City	**2**	**0**	**0**	**2**
62	22	37	3	2	1,753		4	0	0	4
76	**25**	**46**	**5**	**1**	**1,729**	R. City	**4**	**0**	**0**	**4**
23	8	13	2	0	983		2	0	0	2
25	**2**	**22**	**1**	**0**	**969**	R. City	**2**	**0**	**0**	**2**
18	4	13	1	0	837		3	0	0	3
8	**3**	**5**	**0**	**0**	**803**	R. City	**3**	**0**	**0**	**3**
6	1	4	1	0	557		4	0	6	10
24	**4**	**20**	**0**	**0**	**449**[4]	Private	**3**	**0**	**9**	**12**
0	0	0	0	0						
0	**0**	**0**	**0**	**0**		State				
4,454	1,642	2,494	318	7	67,239		150	13	79	242
4,142	**1,299**	**2,540**	**303**	**13**	**67,847**	Rural	**160**	**14**	**96**	**270**
532	163	337	32	7	26,591		21	1	22	44
483	**178**	**280**	**25**	**4**	**27,496**	S. County	**21**	**1**	**21**	**43**
117	19	93	5	0	1,614		6	2	0	8
147	**24**	**120**	**3**	**0**	**1,653**	S. City	**6**	**2**	**0**	**8**
139	25	111	3	0	2,774		8	1	1	10
147	**30**	**113**	**4**	**0**	**2,840**	S. City	**8**	**1**	**1**	**10**

See footnotes at end of table.

Agency Profile

CONTRIBUTOR	Year	Mos. on File	Crime Index Total[1]	Violent Crime Total[2]	Violent Crimes: Murder	Forcible Rape	Robbery	Aggravated Assault
(Yadkin County Continued)	1996		DNP					
Boonville	**1997**		**DNP**					
	1996		DNP					
East Bend	**1997**		**DNP**					
	1996		DNP					
Arlington	**1997**		**DNP**					
	1996		834	46	3	4	3	36
TOTAL YADKIN	**1997**		**821**	**44**	**0**	**8**	**1**	**35**
	1996	12	48	3	0	0	0	3
Yancey County Sheriff	**1997**	**12**	**142**	**17**	**0**	**2**	**2**	**13**
	1996		DNP					
Burnsville	**1997**		**DNP**					
	1996	12	0	0	0	0	0	0
Mt. Mitchell State Park	**1997**	**12**	**0**	**0**	**0**	**0**	**0**	**0**
	1996		48	3	0	0	0	3
TOTAL YANCEY	**1997**		**142**	**17**	**0**	**2**	**2**	**13**
	1996	12	0	0	0	0	0	0
Wildlife Commission	**1997**	**12**	**1**	**1**	**0**	**0**	**0**	**1**
	1996							
Alcohol Law Enforcement	**1997**		**Employee Data Only**					
	1996							
DMV Enforcement	**1997**		**Employee Data Only**					
	1996							
State Highway Patrol [13]	**1997**		**Employee Data Only**					
	1996							
State Bureau Of Investigation	**1997**		**Employee Data Only**					
	1996		399,381	42,619	621	2,264	11,905	27,829
STATE TOTALS	**1997**		**402,878**	**44,596**	**608**	**2,326**	**12,696**	**28,966**

[1]The arson totals are not included in the Crime Index Offenses.

[2]Violent crimes are offenses of murder, rape, robbery and aggravated assault.

[3]Property crimes are offenses of burglary, larceny and motor vehicle theft.

[4]The 1996 campus population includes fall of 1995 dormitory residents only, and the 1997 campus population includes fall of 1996 dormitory residents only.

[5] Effective June 1, 1997, Western Carolina Center became assimilated into the Broughton Hospital Police.

[6]In 1997, Calypso Police Department was covered by Duplin County Sheriff's Department from January to October and reported data from November to December.

[7]Edgecombe County totals include all of the offenses reported by Rocky Mount Police, even though Rocky Mount is located in both Edgecombe and Nash Counties. In the near future, Rocky Mount's 1997 offenses will be included within the county where the crime occurred. When this information is available, the 1996/1997 Agency Profile Section will be updated on the DCI Home Page (http://sbi.jus.state.nc.us.)

	Property Crimes				Demographic Data		Fulltime Police Employee Data			
Property Crime Total[3]	Breaking and Entering	Larceny	Motor Vehicle Theft	Arson[1]	Estimated Population Coverage	Character	Sworn Officers Male	Sworn Officers Female	Civilians	Total
					(1,181)		2	0	0	2
					(1,210)	DNP	**2**	**0**	**0**	**2**
					(663)		1	0	0	1
					(677)	DNP	**2**	**0**	**0**	**2**
					(849)		0	0	0	0
					(861)	DNP	**0**	**0**	**0**	**0**
788	207	541	40	7	30,979		38	4	23	65
777	**232**	**513**	**32**	**4**	**31,989**	Suburban	**39**	**4**	**22**	**65**
45	19	23	3	2	14,585		6	1	8	15
125	**67**	**52**	**6**	**2**	**14,681**	R. County	**6**	**1**	**8**	**15**
					(1,558)		8	0	0	8
					(1,567)	DNP	**7**	**1**	**0**	**8**
0	0	0	0	0	0		2	0	0	2
0	**0**	**0**	**0**	**0**	**0**	State	**2**	**0**	**0**	**2**
45	19	23	3	2	14,585		16	1	8	25
125	**67**	**52**	**6**	**2**	**14,681**	Rural	**15**	**2**	**8**	**25**
0	0	0	0	0	0		207	1	10	218
0	**0**	**0**	**0**	**0**	**0**	State	**201**	**2**	**10**	**213**
							97	12	12	121
						State	**100**	**11**	**14**	**125**
							455	28	77	560
						State	**453**	**26**	**74**	**553**
							1,326	12	378	1,716
						State	**1,307**	**16**	**427**	**1,750**
							261	45	271	577
						State	**268**	**49**	**239**	**556**
356,762	97,145	235,316	24,301	2,686	7,068,859		16,361	1,856	7,060	25,277
358,282	**98,876**	**235,188**	**24,218**	**2,626**	**7,205,439**	State	**16,823**	**1,938**	**7,327**	**26,088**

[8]The 1996 population does not include the 1995/1996 high school dormitory population of 187 nor does the 1997 population include the 1996/1997 high school dormitory population of 216. (Statistical Abstract of Higher Education 1995-1996 & 1996-1997.) Also see footnote 4.

[9]Battleboro Police reported data from January - June, 1996. Battleboro was annexed by Rocky Mount Police Department effective July 1, 1996.

[10]Nash County totals do not include the offenses reported by Rocky Mount Police, even though Rocky Mount is located in both Edgecombe and Nash Counties. In the near future, Rocky Mount's 1997 offenses will be included within the county where the crime occurred. When this information is available, the 1996/1997 Agency Profile Section will be updated on the DCI Home Page (http://sbi.jus.state.nc.us.)

[11]In 1997, Alexander Mills Police reported data from January to October and was covered by Rutherford County Sheriff from November to December.

[12]The 1996 and 1997 Cherokee Indian Reservation population (6,527) is comprised of population from the following counties: 156 from Cherokee County, 438 from Graham County, 2,557 from Jackson County and 3,376 from Swain County.

[13]The State Highway Patrol offenses are listed under the county in which they occurred.

Campus Police Profile[1]

	Year	Mos. on File	Crime Index Total[2]	Violent Crime Total[3]	Violent Crimes: Murder	Forcible Rape	Robbery	Aggravated Assault
Appalachian State University	1996	12	251	9	0	0	2	7
	1997	**12**	**226**	**8**	**0**	**1**	**0**	**7**
Barton College	1996	12	6	0	0	0	0	0
	1997	**12**	**24**	**0**	**0**	**0**	**0**	**0**
Beaufort County Comm. College	1996		DNP					
	1997		**DNP**					
Brunswick Community College	1996		DNP					
	1997		**DNP**					
Chowan College	1996		DNP					
	1997		**DNP**					
Davidson College	1996	12	70	3	0	0	0	3
	1997	**12**	**50**	**0**	**0**	**0**	**0**	**0**
Duke University	1996	12	1,026	28	0	0	14	14
	1997	**12**	**973**	**21**	**0**	**1**	**8**	**12**
East Carolina University	1996	12	400	27	0	4	5	18
	1997	**12**	**457**	**12**	**0**	**1**	**1**	**10**
Elizabeth City State University	1996	12	43	4	0	0	1	3
	1997	**12**	**7**	**0**	**0**	**0**	**0**	**0**
Elon College Campus	1996	4	24	2	0	1	0	1
	1997	**12**	**60**	**3**	**0**	**1**	**0**	**2**
Fayetteville State University	1996	12	95	9	0	0	4	5
	1997	**12**	**94**	**7**	**0**	**0**	**2**	**5**
Garner-Webb University	1996		DNP					
	1997		**DNP**					
Johnson C. Smith University	1996		DNP					
	1997		**DNP**					
Lees-McRae College	1996		DNP					
	1997		**DNP**					
Mars Hill College	1996	12	25	1	0	1	0	0
	1997	**12**	**23**	**0**	**0**	**0**	**0**	**0**
Meredith College	1996		DNP					
	1997		**DNP**					
Methodist College	1996	12	53	3	0	0	0	3
	1997	**12**	**59**	**3**	**0**	**0**	**1**	**2**
NC A & T University	1996	12	339	24	0	3	11	10
	1997	**12**	**225**	**15**	**0**	**1**	**5**	**9**
NC Central University	1996	12	235	16	0	1	9	6
	1997	**12**	**199**	**23**	**0**	**0**	**5**	**18**
NC School Of The Arts	1996	12	43	0	0	0	0	0
	1997	**12**	**37**	**0**	**0**	**0**	**0**	**0**
NC State University	1996	12	802	18	0	0	7	11
	1997	**12**	**638**	**17**	**0**	**1**	**6**	**10**
Pfeiffer College	1996	6	13	1	0	0	0	1
	1997	**12**	**23**	**0**	**0**	**0**	**0**	**0**
Queens College	1996	6	11	0	0	0	0	0
	1997	**12**	**7**	**0**	**0**	**0**	**0**	**0**
Shaw University	1996		DNP					
	1997		**DNP**					
St. Augustine's College	1996		DNP					
	1997		**DNP**					
UNC-Asheville	1996	6	28	0	0	0	0	0
	1997	**12**	**42**	**0**	**0**	**0**	**0**	**0**

(continued)

See footnotes at end of table.

	Property Crimes				Demographic Data		Fulltime Police Employee Data			
Property Crime Total[4]	Breaking and Entering	Larceny	Motor Vehicle Theft	Arson[2]	Estimated Population Coverage[5]	Character	Sworn Officers Male	Sworn Officers Female	Civilians	Total
242	4	233	5	1	4,763		14	4	6	24
218	**7**	**205**	**6**	**0**	**4,865**	State	**13**	**4**	**8**	**25**
6	1	4	1	0	557		4	0	6	10
24	**4**	**20**	**0**	**0**	**449**	Private	**3**	**0**	**9**	**12**
					0		1	0	0	1
					(0)	DNP	**1**	**1**	**0**	**2**
					0		**1**	**0**	**0**	**1**
					(0)	DNP	**0**	**1**	**0**	**1**
					(632)		2	0	4	6
					(611)	DNP	**1**	**0**	**6**	**7**
67	5	62	0	0	1,438		9	0	2	11
50	**3**	**47**	**0**	**0**	**1,436**	Private	**8**	**1**	**2**	**11**
998	64	919	15	2	4,324		47	9	78	134
952	**38**	**883**	**31**	**2**	**5,399**	Private	**50**	**11**	**79**	**140**
373	14	355	4	1	4,829		27	6	15	48
445	**24**	**418**	**3**	**1**	**5,009**	State	**32**	**8**	**8**	**48**
39	21	17	1	2	911		9	1	2	12
7	**4**	**3**	**0**	**0**	**887**	State	**9**	**1**	**3**	**13**
22	0	22	0	0	1,618		6	1	0	7
57	**11**	**45**	**1**	**1**	**1,641**	Private	**7**	**1**	**3**	**11**
86	30	52	4	0	803		14	2	8	24
87	**21**	**65**	**1**	**0**	**901**	State	**12**	**2**	**8**	**22**
					(813)		4	0	1	5
					(819)	DNP	**4**	**0**	**1**	**5**
					(1,047)		3	0	13	16
					(1,044)	DNP	**8**	**0**	**9**	**17**
					(312)		1	0	0	1
					(293)	DNP	**1**	**0**	**2**	**3**
24	4	20	0	0	716		4	1	1	6
23	**7**	**16**	**0**	**1**	**736**	Private	**4**	**1**	**1**	**6**
					(1,120)	DNP	**5**	**1**	**3**	**9**
50	9	39	2	0	675		7	0	14	21
56	**8**	**48**	**0**	**0**	**693**	Private	**6**	**0**	**14**	**20**
315	92	208	15	3	2,884		22	5	30	57
210	**58**	**142**	**10**	**5**	**2,820**	State	**22**	**4**	**27**	**53**
219	24	188	7	8	1,787		17	3	18	38
176	**39**	**131**	**6**	**2**	**1,859**	State	**15**	**3**	**10**	**28**
43	7	36	0	0	279		8	1	1	10
37	**6**	**29**	**2**	**0**	**286**[6]	State	**8**	**1**	**2**	**11**
784	70	696	18	5	8,292		33	13	27	73
621	**59**	**553**	**9**	**0**	**8,061**	State	**31**	**5**	**27**	**63**
12	4	8	0	0	398		3	0	0	3
23	**8**	**14**	**1**	**0**	**369**	Private	**3**	**1**	**0**	**4**
11	2	9	0	0	423		3	1	2	6
7	**4**	**3**	**0**	**0**	**425**	Private	**4**	**0**	**2**	**6**
					(1,264)		3	1	13	17
					(1,187)	DNP	**3**	**1**	**16**	**20**
					(1,107)	DNP	**4**	**2**	**14**	**20**
28	4	23	1	0	948		7	0	2	9
42	**5**	**36**	**1**	**0**	**946**	State	**7**	**1**	**6**	**14**

See footnotes at end of table.

Campus Police Profile[1]

	Year	Mos. on File	Crime Index Total[1]	Violent Crime Total[2]	Violent Crimes			
					Murder	Forcible Rape	Robbery	Aggravated Assault
(continued)	1996	12	660	18	0	1	4	13
UNC-Chapel Hill	**1997**	**12**	**556**	**10**	**0**	**1**	**4**	**5**
	1996	12	409	12	0	2	5	5
UNC-Charlotte	**1997**	**12**	**343**	**8**	**0**	**2**	**1**	**5**
	1996	12	314	23	0	4	4	15
UNC-Greensboro	**1997**	**12**	**292**	**14**	**0**	**1**	**2**	**11**
	1996	12	47	2	0	0	1	1
UNC-Pembroke	**1997**	**12**	**63**	**2**	**0**	**0**	**0**	**2**
	1996	12	390	4	0	2	1	1
UNC-Wilmington	**1997**	**12**	**308**	**9**	**0**	**2**	**0**	**7**
	1996	12	203	7	0	1	2	4
Wake Forest University	**1997**	**12**	**160**	**2**	**0**	**0**	**0**	**2**
	1996	12	152	11	0	4	0	7
Western Carolina University	**1997**	**12**	**130**	**7**	**0**	**2**	**0**	**5**
	1996	12	31	4	0	0	0	4
Winston-Salem State University	**1997**	**8**	**33**	**4**	**0**	**0**	**0**	**4**
	1996		5,670	226	0	24	70	132
Campus Police Totals	**1997**		**5,029**	**165**	**0**	**14**	**35**	**116**

[1]Campus police are also listed in the Agency Profile Section under the county in which they are located.

[2]The arson totals are not included in the Crime Index Offenses.

[3]Violent crimes are offenses of murder, rape, robbery and aggravated assault.

[4]Property crimes are offenses of burglary, larceny and motor vehicle theft.

[5]The 1996 campus population includes fall of 1995 dormitory residents only, and the 1997 campus population includes fall of 1996 dormitory residents only.

[6]The 1996 population does not include the 1995/1996 high school dormitory population of 187 nor does the 1997 population include the 1996/1997 high school dormitory population of 216. (Statistical Abstract of Higher Education 1995-1996 & 1996-1997.) Also see footnote 4.

	Property Crimes				Demographic Data		Fulltime Police Employee Data			
Property Crime Total[3]	Breaking and Entering	Larceny	Motor Vehicle Theft	Arson[1]	Estimated Population Coverage[5]	Character	Sworn Officers Male	Sworn Officers Female	Civilians	Total
642	40	594	8	9	6,572		25	6	23	54
546	**6**	**530**	**10**	**3**	**6,528**	State	**23**	**6**	**22**	**51**
397	62	327	8	3	3,621		21	4	3	28
335	**65**	**261**	**9**	**9**	**3,578**	State	**24**	**4**	**3**	**31**
291	59	229	3	4	2,948		20	3	15	38
278	**52**	**219**	**7**	**1**	**3,215**	State	**22**	**3**	**15**	**40**
45	6	38	1	0	617		9	1	3	13
61	**9**	**52**	**0**	**0**	**644**	State	**8**	**2**	**2**	**12**
386	24	360	2	0	1,841		17	3	7	27
299	**20**	**278**	**1**	**2**	**2,006**	State	**17**	**5**	**6**	**28**
196	38	157	1	1	2,964		10	2	16	28
158	**22**	**135**	**1**	**1**	**2,952**	Private	**15**	**1**	**16**	**32**
141	24	116	1	0	3,120		9	4	3	16
123	**22**	**101**	**0**	**0**	**3,075**	State	**9**	**4**	**3**	**16**
27	6	21	0	0	1,014		7	1	5	13
29	**8**	**21**	**0**	**0**	**1,096**	State	**9**	**2**	**7**	**18**
5,444	614	4,733	97	39	58,342		352	71	287	710
4,864	**510**	**4,255**	**99**	**28**	**59,876**		**361**	**71**	**283**	**715**

Demographic Profile[4]

POPULATION GROUP	Year	Crime Index Total[1]	Violent Crime Total[2]	Violent Crimes: Murder	Forcible Rape	Robbery	Aggravated Assault
Core Cities 100,000+ Population	1996	132,957	17,846	202	770	6,193	10,681
	1997	**134,427**	**18,436**	**172**	**852**	**6,625**	**10,787**
Core Cities 50,000 to 99,999 Population	1996	41,156	4,403	51	207	1,478	2,667
	1997	**42,948**	**4,758**	**55**	**214**	**1,569**	**2,920**
Suburban Cities 25,000 to 49,999 Population	1996	15,909	1,690	21	75	500	1,094
	1997	**18,152**	**1,994**	**22**	**87**	**571**	**1,314**
Suburban Cities 10,000 to 24,999 Population	1996	17,500	1,490	15	85	439	951
	1997	**17,577**	**1,493**	**11**	**81**	**399**	**1,002**
Suburban Cities 5,000 to 9,999 Population	1996	7,842	694	7	35	170	482
	1997	**6,302**	**644**	**8**	**26**	**160**	**450**
Suburban Cities Under 5,000 Population	1996	10,489	998	20	40	218	720
	1997	**10,102**	**897**	**7**	**39**	**213**	**638**
Suburban Counties 50,000+ Population	1996	46,963	3,770	84	368	597	2,721
	1997	**45,945**	**3,876**	**86**	**303**	**626**	**2,861**
Suburban Counties 25,000 to 49,999 Population	1996	14,245	1,111	26	81	153	851
	1997	**13,808**	**1,272**	**26**	**93**	**200**	**953**
Suburban Counties to 24,999 Population	1996	588	52	0	1	3	48
	1997	**664**	**70**	**1**	**3**	**6**	**60**
SUBURBAN TOTALS	1996	287,649	32,054	426	1,662	9,751	20,215
	1997	**289,925**	**33,440**	**388**	**1,698**	**10,369**	**20,985**

Demographic Profile[4]

POPULATION GROUP	Year	Crime Index Total[1]	Violent Crime Total[2]	Violent Crimes: Murder	Forcible Rape	Robbery	Aggravated Assault
Rural Centers 25,000 to 49,999 Population	1996	6,713	747	10	35	247	455
	1997	**6,320**	**800**	**12**	**37**	**263**	**488**
Rural Centers 10,000 to 24,999 Population	1996	22,962	2,478	27	74	685	1,692
	1997	**23,243**	**2,488**	**33**	**77**	**732**	**1,646**
Rural Cities 5,000 to 9,999 Population	1996	14,695	1,450	7	65	344	1,034
	1997	**14,025**	**1,418**	**22**	**66**	**361**	**969**
Rural Cities Under 5,000 Population	1996	15,664	1,435	18	60	305	1,052
	1997	**15,673**	**1,542**	**16**	**61**	**306**	**1,159**
Rural Counties 50,000+ Population	1996	12,919	1,240	28	97	138	977
	1997	**13,370**	**1,376**	**51**	**115**	**159**	**1,051**
Rural Counties 25,000 to 49,999 Population	1996	15,854	1,351	51	113	172	1,015
	1997	**19,200**	**1,795**	**58**	**141**	**246**	**1,350**
Rural Counties 10,000 to 24,999 Population	1996	15,178	1,493	48	125	172	1,148
	1997	**13,782**	**1,423**	**25**	**101**	**209**	**1,088**
Rural Counties to 9,999 Population	1996	1,250	106	6	9	17	74
	1997	**1,522**	**103**	**2**	**16**	**13**	**72**
RURAL TOTALS	1996	105,235	10,300	195	578	2,080	7,447
	1997	**107,135**	**10,945**	**219**	**614**	**2,289**	**7,823**

[1]The arson totals are not included in the Crime Index Offenses.
[2]Violent crimes are offenses of murder, rape, robbery and aggravated assault.
[3]Property crimes are offenses of burglary, larceny and motor vehicle theft.
[4]For crime rates per 100,000 by population group, see following page.

	Property Crimes				Demographic Data		Fulltime Police Employee Data			
Property Crime Total[3]	Breaking and Entering	Larceny	Motor Vehicle Theft	Arson[1]	Estimated Population Coverage	Character	Sworn Officers Male	Sworn Officers Female	Civilians	Total
115,111	26,664	77,756	10,691	854	1,388,584		2,944	459	816	4,219
115,991	**27,025**	**78,166**	**10,800**	**810**	**1,411,484**	Core City	**2,947**	**433**	**866**	**4,246**
36,753	8,893	25,591	2,269	244	493,369		995	135	238	1,368
38,190	**9,290**	**26,520**	**2,380**	**224**	**501,348**	Core City	**1,012**	**141**	**252**	**1,405**
14,219	2,701	10,805	713	78	235,395		475	68	119	662
16,158	**3,259**	**12,021**	**878**	**97**	**263,287**	S. City	**561**	**73**	**139**	**773**
16,010	3,411	11,744	855	79	237,678		643	66	143	852
16,084	**3,427**	**11,871**	**786**	**79**	**256,004**	S. City	**666**	**63**	**143**	**872**
7,148	1,561	5,258	329	54	139,214		348	25	85	458
5,658	**1,505**	**3,891**	**262**	**36**	**109,905**	S. City	**300**	**21**	**76**	**397**
9,491	2,170	6,845	476	53	187,123		636	44	81	761
9,205	2,086	6,687	**432**	**56**	**186,515**	S. City	**641**	**46**	**81**	**768**
43,193	14,666	25,642	2,885	429	1,422,178		1,854	287	1,374	3,515
42,069	**14,765**	**24,829**	**2,475**	**426**	**1,450,022**	S. County	**1,988**	**303**	**1,399**	**3,690**
13,134	4,627	7,671	836	110	516,343		728	74	637	1,439
12,536	**4,776**	**6,946**	**814**	**117**	**518,284**	S. County	**761**	**77**	**664**	**1,502**
536	200	311	25	0	30,605		38	2	16	56
594	**248**	**333**	**13**	**2**	**16,372**	S. County	**30**	**3**	**13**	**46**
255,595	64,893	171,623	19,079	1,901	4,650,489		8,661	1,160	3,509	13,330
256,485	**66,381**	**171,264**	**18,840**	**1,847**	**4,713,221**	Suburban	**8,906**	**1,160**	**3,633**	**13,699**

	Property Crimes				Demographic Data		Fulltime Police Employee Data			
Property Crime Total[3]	Breaking and Entering	Larceny	Motor Vehicle Theft	Arson[1]	Estimated Population Coverage	Character	Sworn Officers Male	Sworn Officers Female	Civilians	Total
5,966	1,967	3,645	354	5	65,457		146	24	27	197
5,520	**1,343**	**3,839**	**338**	**18**	**66,007**	R. Center	**147**	**21**	**32**	**200**
20,484	4,839	14,744	901	111	255,267		668	56	147	871
20,755	**5,056**	**14,690**	**1,009**	**102**	**255,085**	R. Center	**666**	**62**	**142**	**870**
13,245	3,172	9,533	540	69	156,112		483	45	118	646
12,607	**3,007**	**9,066**	**534**	**59**	**163,231**	R. City	**503**	**48**	**123**	**674**
14,229	3,887	9,694	648	104	263,146		989	73	152	1,214
14,131	**3,990**	**9,556**	**585**	**102**	**259,274**	R. City	**1,007**	**82**	**152**	**1,241**
11,679	4,719	6,084	876	108	475,393		498	55	288	841
11,994	**4,887**	**6,281**	**826**	**103**	**484,885**	R. County	**568**	**96**	**251**	**915**
14,503	6,342	7,226	935	182	543,228		579	66	406	1,051
17,405	7,470	8,774	**1,161**	**170**	**635,177**	R. County	**724**	**72**	**536**	**1,332**
13,685	6,093	6,794	798	155	518,687		653	66	538	1,257
12,359	**5,538**	**6,092**	**729**	**185**	**478,447**	R. County	**633**	**67**	**487**	**1,187**
1,144	571	528	45	12	82,738		92	9	83	184
1,419	**645**	**705**	**69**	**12**	**90,236**	R. County	**99**	**10**	**96**	**205**
94,935	31,590	58,248	5,097	746	2,360,028		4,108	394	1,759	6,261
96,190	**31,936**	**59,003**	**5,251**	**751**	**2,432,342**	Rural	**4,347**	**458**	**1,819**	**6,624**

Crime Rates Per 100,000 by Population Group

POPULATION GROUP	Year	Index Crime Rate[1]	Violent Crime Rate	Property Crime Rate
Core Cities 100,000+ Population	1996	9,574.2	1,285.0	8,289.1
	1997	**9,522.8**	**1,306.0**	**8,216.8**
Core Cities 50,000 to 99,999 Population	1996	8,341.5	892.4	7,449.1
	1997	**8,566.4**	**949.0**	**7,617.3**
Suburban Cities 25,000 to 49,999 Population	1996	6,758.3	717.9	6,040.3
	1997	**6,894.3**	**757.3**	**6,136.9**
Suburban Cities 10,000 to 24,999 Population	1996	7,362.7	626.8	6,735.8
	1997	**6,865.7**	**583.1**	**6,282.5**
Suburban Cities 5,000 to 9,999 Population	1996	5,632.9	498.5	5,134.4
	1997	**5,734.0**	**585.9**	**5,148.0**
Suburban Cities Under 5,000 Population	1996	5,605.3	533.3	5,071.9
	1997	**5,416.0**	**480.9**	**4,935.1**
Suburban Counties 50,000+ Population	1996	3,301.9	265.0	3,036.9
	1997	**3,168.3**	**267.2**	**2,901.0**
Suburban Counties 25,000 to 49,999 Population	1996	2,758.6	215.1	2,543.5
	1997	**2,664.1**	**245.4**	**2,418.7**
Suburban Counties to 24,999 Population	1996	1,921.2	169.9	1,751.3
	1997	**4,055.7**	**427.5**	**3,628.1**
SUBURBAN TOTALS	1996	6,184.4	689.1	5,495.2
	1997	**6,152.2**	**709.6**	**5,442.6**

POPULATION GROUP	Year	Index Crime Rate[1]	Violent Crime Rate	Property Crime Rate
Rural Centers 25,000 to 49,999 Population	1996	10,255.5	1,141.2	9,114.3
	1997	**9,574.7**	**1,211.9**	**8,362.7**
Rural Centers 10,000 to 24,999 Population	1996	8,995.1	970.7	8,024.4
	1997	**9,111.7**	**975.3**	**8,136.3**
Rural Cities 5,000 to 9,999 Population	1996	9,413.0	928.8	8,484.2
	1997	**8,592.0**	**868.7**	**7,723.3**
Rural Cities Under 5,000 Population	1996	5,952.4	545.3	5,407.1
	1997	**6,044.9**	**594.7**	**5,450.1**
Rural Counties 50,000+ Population	1996	2,717.5	260.8	2,456.6
	1997	**2,757.3**	**283.7**	**2,473.5**
Rural Counties 25,000 to 49,999 Population	1996	2,918.4	248.6	2,669.7
	1997	**3,022.6**	**282.5**	**2,740.0**
Rural Counties 10,000 to 24,999 Population	1996	2,926.1	287.8	2,638.3
	1997	**2,880.4**	**297.4**	**2,583.0**
Rural Counties to 9,999 Population	1996	1,510.7	128.1	1,382.6
	1997	**1,686.6**	**114.1**	**1,572.5**
RURAL TOTALS	1996	4,458.8	436.4	4,022.4
	1997	**4,404.3**	**449.9**	**3,954.3**
STATE TOTALS	1996	5,649.9	602.9	5,047.0
	1997	**5,591.3**	**618.9**	**4,972.4**

[1]Index Crime includes the total number of violent crimes (murder, rape, robbery and aggravated assault) and property crimes (burglary, larceny and motor vehicle theft).

SECTION IV

Hate Crime

Hate Crime Reporting
1997

Introduction

In response to a growing concern about hate crimes, the President of the U.S. signed into law on April 23, 1990, the Hate Crime Statistics Act of 1990. The Act required the U.S. Attorney General to establish guidelines and collect, through the UCR Program, data "about crimes that manifest evidence of prejudice based on race, religion, sexual orientation, or ethnicity, including where appropriate the crimes of murder, forcible rape, aggravated assault, simple assault, intimidation, arson and destruction or vandalism of property."

The enactment of Federal legislation requiring the collection and publication of nationwide hate crime statistics prompted the N.C. General Assembly to pass hate crime legislation. This legislation allows for stiffer penalties for crimes committed solely on the basis of hate and provided funding for the N.C. Justice Academy to train law enforcement agencies in hate crime reporting. The N.C. Justice Academy began training law enforcement agencies during the fall of 1992, and in 1997, the Division of Criminal Information (DCI) began conducting hate crime training. This training continues statewide.

The Division of Criminal Information also provides assistance to agencies in hate crime reporting by providing forms, reporting assistance and statistical analysis. From 1992 through 1994, DCI received a limited number of hate crime reports. In 1995, fifty-nine agencies reported 52 hate crime incidents to DCI; in 1996, eighty-three agencies reported 34 hate crime incidents; and in 1997, twenty-two agencies reported 42 hate crime incidents. While this limited participation is not sufficient to allow valid statewide measures of the volume and types of crimes motivated by hate, these reports do offer perspectives on the general nature of hate crime occurrences.

Methodology

This section contains tables that address the volume and types of bias-motivated criminal incidents reported to the DCI during 1997. Criminal incidents can involve more than one offense, victim, or offender. For counting purposes, one offense is counted for each victim of a "crime against person." One offense is counted for each distinct operation of "crime against property," regardless of the number of victims. The total number of victims in a given incident is the sum of victims associated with each offense that took place within the incident.

Agencies Reporting Hate Crime by Bias Motivation - 1997

Agency Name	Number of Incidents	Race	Ethnicity	Religion	Sexual Orientation
Andrews Police	1	1	0	0	0
Buncombe County Sheriff	1	0	0	1	0
Cary Police	2	2	0	0	0
Chapel Hill Police	4	2	1	0	1
Claremont Police	1	1	0	0	0
Cramerton Police	1	1	0	0	0
Duke University	4	0	0	0	4
East Carolina University	1	0	0	0	1
Enfield Police	1	1	0	0	0
Gaston County Police	5	5	0	0	0
Greensboro Police	5	5	0	0	0
Iredell County Sheriff	2	2	0	0	0
Kannapolis Police	1	1	0	0	0
Morehead City	4	3	0	0	1
Morganton Public Safety	1	1	0	0	0
Murphy Police	2	2	0	0	0
Pitt County Sheriff	1	1	0	0	0
Salisbury Police	1	1	0	0	0
Southern Pines Police	1	1	0	0	0
Thomasville Police	1	1	0	0	0
Western Carolina University	1	1	0	0	0
Winston-Salem Police	1	1	0	0	0
Totals	**42**	**33**	**1**	**1**	**7**

Number of Hate Crime Incidents, Offenses, Victims, and Offenders by Bias Motivation 1997

	Incidents	Offenses	Victims[1]	Known Offenders
Total	**42**	**59**	**64**	**39**
Bias Motivation				
Race:	**33**	**46**	**50**	**29**
Anti-White	6	10	14	12
Anti-Black	26	35	35	14
Anti-American Indian/Alaskan Native	0	0	0	0
Anti-Asian/Pacific Islander	0	0	0	0
Anti-Multi-Racial Group	1	1	1	3
Ethnicity/National Origin:	**1**	**1**	**1**	**1**
Anti-Hispanic	0	0	0	0
Anti-Other Ethnicity/National Origin	1	1	1	1
Religion:	**1**	**1**	**1**	**2**
Anti-Jewish	0	0	0	0
Anti-Catholic	0	0	0	0
Anti-Protestant	1	1	1	2
Anti-Islamic	0	0	0	0
Anti-Other Religion	0	0	0	0
Anti-Multi-Religious Group	0	0	0	0
Anti-Atheism/Agnosticism/etc.	0	0	0	0
Sexual Orientation:	**7**	**11**	**12**	**7**
Anti-Male Homosexual	2	2	2	3
Anti-Female Homosexual	1	1	1	1
Anti-Homosexual	4	8	9	3
Anti-Heterosexual	0	0	0	0
Anti-Bisexual	0	0	0	0

[1]Victims include individuals (people), businesses, religious organizations or various other targets.

Location of Hate Crime Incidents by Bias Motivation 1997

	Total Incidents	Race	Ethnicity/ National Origin	Religion	Sexual Orientation
Total	**42**	**33**	**1**	**1**	**7**
Location					
Air/Bus/Train Terminal	0	0	0	0	0
Bank/Savings and Loan	0	0	0	0	0
Bar/Night Club	0	0	0	0	0
Church/Synagogue/Temple	1	0	0	1	0
Commercial/Office Building	0	0	0	0	0
Construction Site	0	0	0	0	0
Convenience Store	0	0	0	0	0
Department/Discount Store	0	0	0	0	0
Drug Store/Dr.'s Office/Hospital	0	0	0	0	0
Field/Woods	0	0	0	0	0
Government/Public Building	0	0	0	0	0
Grocery/Supermarket	1	1	0	0	0
Highway/Road/Alley/Street	4	2	0	0	2
Hotel/Motel/etc.	0	0	0	0	0
Jail/Prison	0	0	0	0	0
Lake/Waterway	0	0	0	0	0
Liquor Store	0	0	0	0	0
Parking Lot/Garage	5	5	0	0	0
Rental Storage Facility	0	0	0	0	0
Residence/Home	14	12	0	0	2
Restaurant	1	1	0	0	0
School/College	13	9	1	0	3
Service/Gas Station	0	0	0	0	0
Specialty Store (TV, Fur, etc.)	0	0	0	0	0
Other/Unknown	3	3	0	0	0

Number of Hate Crime Offenses by Suspected Offender's Race - 1997

	Total Offenses[1]	White	Black	Amer. Indian/ Alaskan	Asian/ Pacific Islander	Multi-Racial Group	Unknown
Total	**59**	**25**	**8**	**0**	**0**	**0**	**26**
Crimes Against Persons:	**39**	**22**	**7**	**0**	**0**	**0**	**10**
Murder	0	0	0	0	0	0	0
Forcible Rape	0	0	0	0	0	0	0
Aggravated Assault	1	0	1	0	0	0	0
Simple Assault	11	6	5	0	0	0	0
Intimidation	27	16	1	0	0	0	10
Crimes Against Property:	**20**	**3**	**1**	**0**	**0**	**0**	**16**
Robbery	0	0	0	0	0	0	0
Burglary	2	0	1	0	0	0	1
Larceny-Theft	0	0	0	0	0	0	0
Motor Vehicle Theft	0	0	0	0	0	0	0
Arson	1	0	0	0	0	0	1
Destruction/Damage/ Vandalism	17	3	0	0	0	0	14

Number of Hate Crime Offenses, Victims and Offenders by Offense - 1997

	Offenses[1]	Victims[2]	Known Offenders[3]
Total	**59**	**64**	**43**
Crimes Against Persons:	**39**	**39**	**36**
Murder	0	0	0
Forcible Rape	0	0	0
Aggravated Assault	1	1	1
Simple Assault	11	11	17
Intimidation	27	27	18
Crimes Against Property:	**20**	**25**	**7**
Robbery	0	0	0
Burglary	2	5	3
Larceny-Theft	0	0	0
Motor Vehicle Theft	0	0	0
Arson	1	1	0
Destruction/Damage/ Vandalism	17	19	4

[1]For counting purposes, one offense is counted for each victim of a "crime against person." One offense is counted for each distinct operation of "crime against property," regardless of the number of victims.

[2]The total number of victims in a given incident is the sum of victims associated with each offense that took place within the incident.

[3]The actual number of known offenders is 39. However, some offenders committed more than one offense per incident and are, therefore, counted more than once in this table.

SECTION V

Value of Property Stolen and Recovered

Property Stolen and Recovered
1997

The tables and charts on the following pages indicate the value of property stolen and recovered by month, type and offense in North Carolina during 1997. These values relate only to Index Crime. Property lost or damaged as a result of crimes such as fraud, embezzlement, vandalism, and the remainder of the non-index offenses are not included in these totals.

Value of Property Stolen and Recovered By Month

Month	Value Stolen	Value Recovered	% Recovered
January	$ 34,964,400	$ 12,463,299	35.65
February	32,178,804	8,724,077	27.11
March	29,845,526	9,834,197	32.95
April	33,038,098	9,259,453	28.03
May	32,858,905	10,268,916	31.25
June	31,955,600	9,906,932	31.00
July	35,622,692	11,279,937	31.67
August	37,662,872	11,198,007	29.73
September	35,415,229	10,069,321	28.43
October	36,581,320	11,869,697	32.45
November	35,297,822	10,556,090	29.91
December	35,649,003	10,408,455	29.20
Total	$ 411,070,271	$ 125,838,381	30.61
Monthly Average	$ 34,255,856	$ 10,486,532	30.61

Value of Property Stolen and Recovered By Month

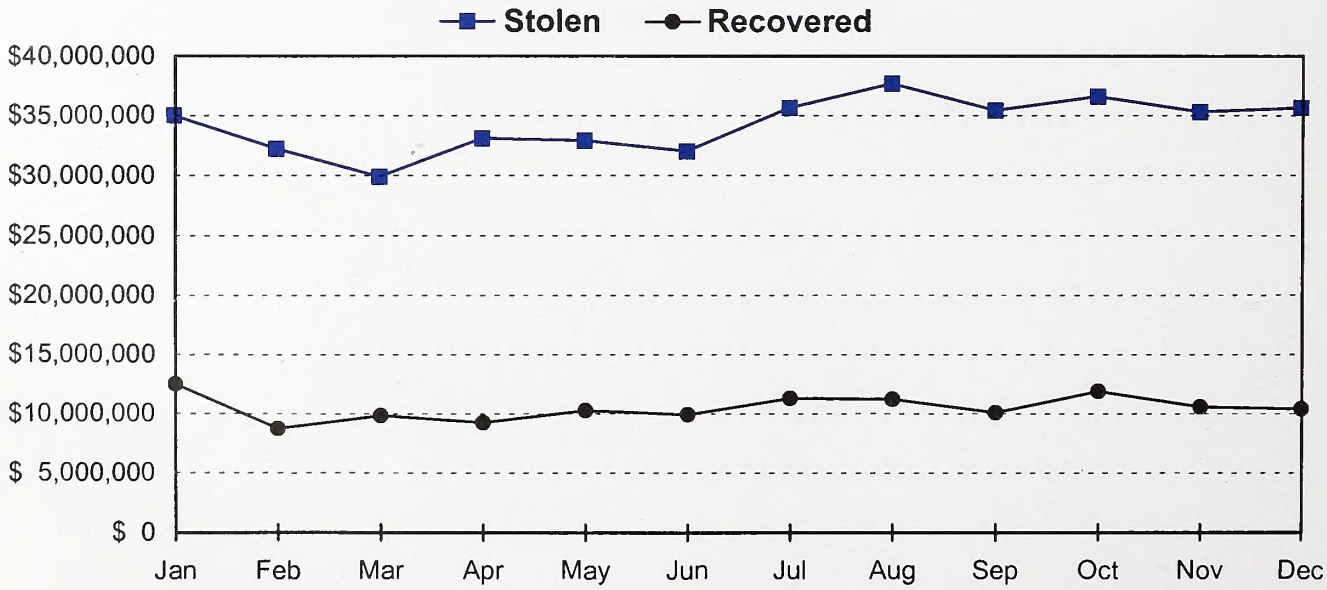

Monthly Value of Property Stolen
By Type
1997

TYPE OF PROPERTY	JANUARY	FEBRUARY	MARCH
Currency	$ 1,968,235	$ 1,211,019	$ 1,755,797
Jewelry	2,529,364	7,751,506	2,483,344
Clothing & Furs	692,832	529,153	436,377
Motor Vehicles	16,563,938	11,997,265	13,331,437
Office Equipment	930,734	771,549	690,124
TV's, Radios, Cameras, Etc.	3,576,956	2,714,749	3,280,955
Firearms	530,842	728,416	507,182
Household Goods	831,201	637,386	667,990
Consumable Goods	196,166	124,908	137,701
Livestock	16,696	20,537	46,591
Miscellaneous	7,127,436	5,692,316	6,508,028
Total	**$34,964,400**	**$32,178,804**	**$29,845,526**

TYPE OF PROPERTY	APRIL	MAY	JUNE
Currency	$ 3,081,724	$ 2,609,694	$ 1,175,405
Jewelry	2,354,719	3,628,776	3,342,235
Clothing & Furs	495,144	463,005	503,407
Motor Vehicles	13,521,658	13,912,232	14,476,607
Office Equipment	953,607	701,036	518,225
TV's, Radios, Cameras, Etc.	3,265,934	3,131,937	3,120,950
Firearms	510,940	474,216	535,223
Household Goods	700,341	618,500	955,602
Consumable Goods	839,819	168,568	118,731
Livestock	66,976	23,059	38,237
Miscellaneous	7,247,236	7,127,882	7,170,978
Total	**$33,038,098**	**$32,858,905**	**$31,955,600**

TYPE OF PROPERTY	JULY	AUGUST	SEPTEMBER
Currency	$ 2,059,522	$ 2,216,472	$ 2,041,954
Jewelry	2,909,634	3,070,697	2,862,415
Clothing & Furs	547,980	513,587	582,474
Motor Vehicles	15,920,978	16,022,583	14,985,009
Office Equipment	699,472	839,750	849,342
TV's, Radios, Cameras, Etc.	3,931,639	3,653,844	3,598,416
Firearms	585,789	565,552	562,554
Household Goods	1,085,898	1,012,479	1,292,351
Consumable Goods	155,031	186,127	284,697
Livestock	31,237	16,558	59,149
Miscellaneous	7,695,512	9,565,223	8,296,868
Total	**$35,622,692**	**$37,662,872**	**$35,415,229**

TYPE OF PROPERTY	OCTOBER	NOVEMBER	DECEMBER
Currency	$ 2,278,246	$ 2,535,563	$ 2,896,264
Jewelry	3,417,904	2,336,021	2,892,636
Clothing & Furs	716,088	768,348	825,759
Motor Vehicles	16,254,543	15,690,463	14,561,736
Office Equipment	925,503	824,104	1,900,808
TV's, Radios, Cameras, Etc.	3,833,797	3,652,955	3,640,716
Firearms	583,431	568,904	530,535
Household Goods	990,502	1,477,672	681,482
Consumable Goods	165,533	218,610	182,524
Livestock	20,145	68,359	40,229
Miscellaneous	7,395,628	7,156,823	7,496,314
Total	**$36,581,320**	**$35,297,822**	**$35,649,003**

Total Value of Property Stolen
By Type of Offense
1997

OFFENSE	Number of Offenses	Percent Distribution	Value Stolen	Average Value Per Offense
Murder	608	100.0	$ 39,809	$ 65
Rape	2,326	100.0	$ 65,688	$ 28
Robbery Total:	12,696	100.0	$ 10,471,868	$ 825
Street/Highway	5,045	39.7	3,949,350	783
Commercial House	1,649	13.0	1,517,575	920
Gas or Service Station	194	1.5	106,410	549
Convenience Store	992	7.8	458,169	462
Residence	2,225	17.5	2,102,101	945
Bank	211	1.7	867,311	4,110
Miscellaneous	2,380	18.7	1,470,952	618
Burglary Total:	98,876	100.0	$ 103,350,164	$1,045
Residence				
Night	12,698	12.8	7,879,411	621
Day	20,655	20.9	23,559,033	1,141
Unknown	31,847	32.2	32,829,619	1,031
Non-Residence				
Night	9,387	9.5	10,760,885	1,146
Day	3,487	3.5	3,754,534	1,077
Unknown	20,802	21.0	24,566,682	1,181
Larceny Total:	235,188	100.0	$ 133,594,759	$ 568
By Type:				
Pocket-Picking	586	0.2	204,774	349
Purse-Snatching	787	0.3	247,355	314
Shoplifting	28,777	12.2	4,447,682	155
From Motor Vehicles	57,458	24.4	31,962,464	556
Motor Vehicle Accessories	22,094	9.4	8,735,101	395
Bicycles	10,550	4.5	2,363,027	224
From Buildings	26,690	11.3	20,159,116	755
From Coin-Operated Machines	1,977	0.8	310,001	157
All Others	86,269	36.7	65,165,239	755
By Value:				
Over $200	85,819	36.5	123,763,587	1,442
$50 to $200	57,861	24.6	6,868,724	119
Under $50	91,508	38.9	2,962,448	32
Motor Vehicle Theft	24,218	100.0	$ 163,547,983	$6,753

Property Stolen and Recovered By Type
1996 - 1997

Type of Property	Year	Value Stolen	Value Recovered	% Recovered
	1996	$ 20,970,497	$ 1,392,127	6.6
Currency	**1997**	**25,829,895**	**1,045,982**	**4.0**
	1996	31,398,714	1,905,752	6.1
Jewelry	**1997**	**39,579,251**	**1,817,494**	**4.6**
	1996	7,530,497	1,122,865	14.9
Clothing & Furs	**1997**	**7,074,154**	**1,067,968**	**15.1**
	1996	161,584,055	100,091,043	61.9
Motor Vehicles	**1997**	**177,238,449**	**107,396,832**	**60.6**
	1996	8,715,110	598,198	6.9
Office Equipment	**1997**	**10,604,254**	**741,958**	**7.0**
	1996	39,175,945	2,249,625	5.7
TV's, Radios, Cameras, Etc.	**1997**	**41,402,848**	**2,266,048**	**5.5**
	1996	6,391,609	756,206	11.8
Firearms	**1997**	**6,683,584**	**775,851**	**11.6**
	1996	9,786,566	649,513	6.6
Household Goods	**1997**	**10,951,404**	**929,357**	**8.5**
	1996	2,883,685	448,684	15.6
Consumable Goods	**1997**	**2,778,415**	**250,713**	**9.0**
	1996	410,557	103,558	25.2
Livestock	**1997**	**447,773**	**91,437**	**20.4**
	1996	82,749,530	10,745,955	13.0
Miscellaneous	**1997**	**88,480,244**	**9,454,741**	**10.7**
	1996	371,596,765	120,063,526	32.3
TOTAL	**1997**	**$ 411,070,271**	**$ 125,838,381**	**30.6**

Property Stolen By Type
Percent Distribution
1997

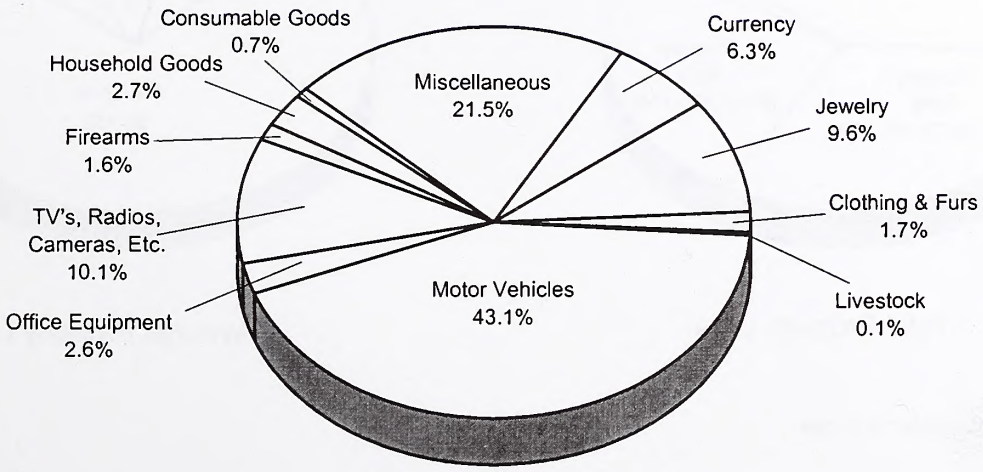

Property Stolen and Recovered Summary
1996 - 1997

Property Summary	1996	1997
Value of Property Stolen	$371,596,765	$411,070,271
Value of Property Recovered	$120,063,526	$125,838,381
Net Loss	$251,533,239	$285,231,890
Percent Recovered	32.31%	30.61%
Average Stolen Monthly	$ 30,966,397	$ 34,255,856
Average Recovered Monthly	$ 10,005,294	$ 10,486,532

Value Stolen by Offense	1996	1997
Murder	$ 67,745	$ 39,809
Rape	$ 49,593	$ 65,688
Robbery	$ 9,894,085	$ 10,471,868
Aggravated Assault	*	*
Burglary	$ 93,361,569	$103,350,164
Larceny	$118,890,180	$133,594,759
Motor Vehicle Theft	$149,333,593	$163,547,983
Total Stolen	$371,596,765	$411,070,271

*Not Applicable

Property Loss By Index Offense[1]
1997

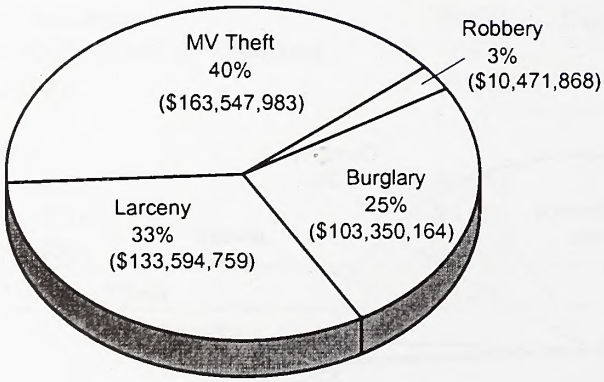

Total Property Loss



Average Property Loss

[1]Does not include murder and rape.

Value of Property Stolen and Recovered By County

1996 - 1997



Value of Property Stolen and Recovered By County

County	Year	Value of Property Stolen	Value of Property Recovered	Percent Recovered
	1996	$3,332,467	$ 524,557	15.74
Alamance	**1997**	**4,280,597**	**761,485**	**17.79**
	1996	654,004	294,362	45.01
Alexander	**1997**	**712,301**	**277,235**	**38.92**
	1996	87,805	63,077	71.84
Alleghany	**1997**	**60,239**	**50,814**	**84.35**
	1996	862,780	161,185	18.68
Anson	**1997**	**935,048**	**117,257**	**12.54**
	1996	443,665	295,119	66.52
Ashe	**1997**	**384,651**	**189,047**	**49.15**
	1996	313,100	24,559	7.84
Avery	**1997**	**399,578**	**70,986**	**17.77**
	1996	1,497,566	461,098	30.79
Beaufort	**1997**	**1,200,762**	**358,489**	**29.86**
	1996	491,109	183,102	37.28
Bertie	**1997**	**347,026**	**53,548**	**15.43**
	1996	1,138,210	220,395	19.36
Bladen	**1997**	**1,130,209**	**203,869**	**18.04**
	1996	2,393,706	601,106	25.11
Brunswick	**1997**	**2,702,776**	**409,409**	**15.15**
	1996	7,722,143	950,982	12.32
Buncombe	**1997**	**8,421,698**	**1,835,579**	**21.80**
	1996	3,313,204	1,712,285	51.68
Burke	**1997**	**2,632,765**	**546,995**	**20.78**
	1996	3,743,563	1,270,391	33.94
Cabarrus	**1997**	**4,540,927**	**1,234,997**	**27.20**
	1996	1,900,184	527,475	27.76
Caldwell	**1997**	**2,059,046**	**576,172**	**27.98**
	1996	41,043	10,160	24.76
Camden	**1997**	**89,038**	**5,004**	**5.62**
	1996	2,205,196	822,063	37.28
Carteret	**1997**	**2,274,861**	**557,911**	**24.53**
	1996	388,103	77,031	19.85
Caswell	**1997**	**504,319**	**121,172**	**24.03**
	1996	6,480,671	1,525,233	23.54
Catawba	**1997**	**6,805,591**	**1,776,768**	**26.11**
	1996	1,399,691	339,521	24.26
Chatham	**1997**	**1,588,976**	**559,211**	**35.19**
	1996	705,918	218,000	30.88
Cherokee	**1997**	**589,982**	**154,360**	**26.16**
	1996	301,725	33,069	10.96
Chowan	**1997**	**734,518**	**83,212**	**11.33**
	1996	149,058	46,967	31.51
Clay	**1997**	**$ 112,639**	**$ 8,754**	**7.77**

See footnotes at end of table.

Value of Property Stolen and Recovered By County

County	Year	Value of Property Stolen	Value of Property Recovered	Percent Recovered
	1996	$ 4,011,530	$ 1,070,509	26.69
Cleveland	**1997**	**5,080,289**	**782,750**	**15.41**
	1996	2,137,386	823,916	38.55
Columbus	**1997**	**2,514,641**	**852,483**	**33.90**
	1996	1,687,030	367,742	21.80
Craven [1]	**1997**	**3,700,427**	**614,235**	**16.60**
	1996	21,295,519	3,879,861	18.22
Cumberland	**1997**	**16,249,302**	**2,906,844**	**17.89**
	1996	298,491	63,110	21.14
Currituck	**1997**	**448,066**	**125,942**	**28.11**
	1996	1,131,581	327,389	28.93
Dare	**1997**	**1,088,062**	**281,982**	**25.92**
	1996	4,446,942	1,183,478	26.61
Davidson	**1997**	**4,458,770**	**995,317**	**22.32**
	1996	667,654	135,565	20.31
Davie	**1997**	**1,040,247**	**266,546**	**25.62**
	1996	1,374,389	450,827	32.80
Duplin	**1997**	**1,906,527**	**596,973**	**31.31**
	1996	19,439,506	7,339,378	37.76
Durham	**1997**	**26,456,329**	**11,220,088**	**42.41**
	1996	5,300,723	2,339,142	44.13
Edgecombe [2]	**1997**	**5,189,077**	**1,466,638**	**28.26**
	1996	22,775,647	12,941,530	56.82
Forsyth	**1997**	**18,410,193**	**7,701,795**	**41.83**
	1996	892,855	121,677	13.63
Franklin	**1997**	**1,184,224**	**197,148**	**16.65**
	1996	8,384,568	1,184,309	14.13
Gaston	**1997**	**9,002,491**	**1,941,117**	**21.56**
	1996	130,420	19,274	14.78
Gates	**1997**	**106,461**	**14,110**	**13.25**
	1996	NA	NA	NA
Graham [3]	**1997**	**80,759**	**NA**	**NA**
	1996	1,900,099	355,980	18.74
Granville	**1997**	**1,744,662**	**279,158**	**16.00**
	1996	579,822	117,103	20.20
Greene	**1997**	**972,333**	**326,084**	**33.54**
	1996	25,546,824	8,877,247	34.75
Guilford	**1997**	**28,509,029**	**10,486,104**	**36.78**
	1996	2,239,562	789,984	35.27
Halifax	**1997**	**2,106,270**	**527,827**	**25.06**
	1996	3,947,247	1,413,028	35.80
Harnett	**1997**	**4,309,665**	**1,260,810**	**29.26**
	1996	1,488,283	163,134	10.96
Haywood	**1997**	**$ 1,719,696**	**$ 135,893**	**7.90**

See footnotes at end of table.

Value of Property Stolen and Recovered By County

County	Year	Value of Property Stolen	Value of Property Recovered	Percent Recovered
	1996	$ 2,095,610	$ 367,169	17.52
Henderson	**1997**	**2,145,565**	**266,071**	**12.40**
	1996	939,408	111,796	11.90
Hertford	**1997**	**656,947**	**114,885**	**17.49**
	1996	1,399,052	195,364	13.96
Hoke	**1997**	**1,422,703**	**201,452**	**14.16**
	1996	43,503	10,852	24.95
Hyde	**1997**	**123,511**	**28,025**	**22.69**
	1996	4,116,017	1,440,133	34.99
Iredell	**1997**	**4,067,099**	**1,154,850**	**28.40**
	1996	608,258	151,397	24.89
Jackson	**1997**	**729,663**	**152,010**	**20.83**
	1996	6,123,276	1,348,026	22.02
Johnston	**1997**	**6,331,067**	**1,041,979**	**16.46**
	1996	127,140	6,500	5.11
Jones	**1997**	**83,136**	**0**	**.00**
	1996	2,305,014	648,235	28.12
Lee	**1997**	**2,443,292**	**711,397**	**29.12**
	1996	3,480,337	818,385	23.52
Lenoir	**1997**	**2,988,605**	**924,052**	**30.92**
	1996	1,642,327	373,348	22.73
Lincoln	**1997**	**1,657,663**	**519,816**	**31.36**
	1996	1,084,237	340,465	31.40
McDowell	**1997**	**694,625**	**129,706**	**18.67**
	1996	518,462	101,565	19.59
Macon	**1997**	**983,958**	**91,360**	**9.29**
	1996	67,648	8,205	12.13
Madison [4]	**1997**	**85,788**	**18,250**	**21.27**
	1996	665,266	117,422	17.65
Martin	**1997**	**675,324**	**130,128**	**19.27**
	1996	59,336,967	24,562,027	41.39
Mecklenburg	**1997**	**69,227,937**	**30,777,390**	**44.46**
	1996	19,019	12,343	64.90
Mitchell [5]	**1997**	**NA**	**NA**	**NA**
	1996	814,920	193,736	23.77
Montgomery	**1997**	**1,023,970**	**276,033**	**26.96**
	1996	2,893,961	863,558	29.84
Moore	**1997**	**2,436,556**	**696,820**	**28.60**
	1996	1,758,720	414,754	23.58
Nash [2]	**1997**	**1,250,803**	**519,831**	**41.56**
	1996	12,236,661	5,238,753	42.81
New Hanover	**1997**	**12,861,087**	**5,617,444**	**43.68**
	1996	420,790	96,011	22.82
Northampton	**1997**	**$ 417,462**	**$ 73,590**	**17.63**

See footnotes at end of table.

Value of Property Stolen and Recovered By County

County	Year	Value of Property Stolen	Value of Property Recovered	Percent Recovered
	1996	$ 4,280,215	$ 832,543	19.45
Onslow	**1997**	**4,515,579**	**753,204**	**16.68**
	1996	4,457,807	1,220,128	27.37
Orange	**1997**	**5,397,707**	**1,550,874**	**28.73**
	1996	185,503	10,974	5.92
Pamlico	**1997**	**265,762**	**104,025**	**39.14**
	1996	1,178,906	357,179	30.30
Pasquotank	**1997**	**928,929**	**402,633**	**43.34**
	1996	1,322,430	422,908	31.98
Pender	**1997**	**1,686,591**	**304,881**	**18.08**
	1996	207,438	39,944	19.26
Perquimans	**1997**	**232,039**	**29,950**	**12.91**
	1996	934,944	251,583	26.91
Person	**1997**	**959,834**	**349,710**	**36.43**
	1996	6,773,825	1,705,746	25.18
Pitt	**1997**	**7,494,861**	**2,590,994**	**34.57**
	1996	454,122	48,521	10.69
Polk	**1997**	**429,400**	**62,905**	**14.65**
	1996	4,020,709	1,150,382	28.61
Randolph	**1997**	**4,120,916**	**1,544,174**	**37.47**
	1996	1,924,474	288,197	14.98
Richmond	**1997**	**2,417,383**	**511,091**	**21.14**
	1996	3,789,001	1,159,934	30.61
Robeson	**1997**	**4,379,214**	**1,340,124**	**30.60**
	1996	2,878,493	595,015	20.67
Rockingham	**1997**	**3,335,405**	**828,755**	**24.85**
	1996	3,252,026	877,094	26.97
Rowan	**1997**	**4,309,275**	**909,786**	**21.11**
	1996	1,684,952	553,070	32.82
Rutherford	**1997**	**1,125,503**	**341,749**	**30.36**
	1996	2,151,111	572,225	26.60
Sampson	**1997**	**2,224,744**	**531,613**	**23.90**
	1996	1,494,610	433,903	29.03
Scotland	**1997**	**1,929,402**	**565,427**	**29.31**
	1996	1,735,049	454,848	26.22
Stanly	**1997**	**1,721,479**	**375,403**	**21.81**
	1996	987,229	245,774	24.90
Stokes	**1997**	**902,330**	**178,743**	**19.81**
	1996	2,529,165	435,436	17.22
Surry	**1997**	**1,890,525**	**259,710**	**13.74**
	1996	205,718	10,491	5.10
Swain [6]	**1997**	**198,192**	**16,125**	**8.14**
	1996	320,472	63,536	19.83
Transylvania	**1997**	**$ 588,885**	**$ 106,911**	**18.16**

See footnotes at end of table.

Value of Property Stolen and Recovered By County

County	Year	Value of Property Stolen	Value of Property Recovered	Percent Recovered
	1996	$ 35,551	$ 4,000	**11.25**
Tyrrell	**1997**	**22,671**	**1,130**	**4.98**
	1996	3,046,886	843,151	27.67
Union	**1997**	**3,905,884**	**1,123,144**	**28.76**
	1996	2,296,023	506,627	22.07
Vance	**1997**	**2,743,494**	**605,568**	**22.07**
	1996	34,517,616	10,236,182	29.66
Wake	**1997**	**48,302,056**	**9,673,299**	**20.03**
	1996	445,843	37,834	8.49
Warren	**1997**	**460,342**	**18,829**	**4.09**
	1996	223,119	21,886	9.81
Washington	**1997**	**269,011**	**31,429**	**11.68**
	1996	974,384	292,919	30.06
Watauga	**1997**	**1,422,319**	**238,470**	**16.77**
	1996	4,809,928	2,184,252	45.41
Wayne	**1997**	**4,694,140**	**1,828,224**	**38.95**
	1996	1,693,417	468,856	27.69
Wilkes	**1997**	**1,432,883**	**299,762**	**20.92**
	1996	4,280,416	1,709,418	39.94
Wilson	**1997**	**4,980,185**	**1,707,212**	**34.28**
	1996	521,006	260,792	50.06
Yadkin	**1997**	**550,363**	**218,749**	**39.75**
	1996	46,795	22,214	47.47
Yancey	**1997**	**141,140**	**56,571**	**40.08**
	1996	$371,596,765	$120,063,526	**32.31**
STATE TOTALS	**1997**	**$411,070,271**	**$125,838,381**	**30.61**

[1]From 20 to 50 percent of the county population was not covered for 1996.

[2]Rocky Mount is located in both Edgecombe and Nash Counties. However, Rocky Mount's offenses and property totals are included in the Edgecombe County totals. In the near future, Rocky Mount's 1997 offenses and stolen/recovered property will be included in the county where the crime occurred. When this information is available, the 1996/1997 Property Section will be updated at the DCI Web site at: http://sbi.jus.state.nc.us.

[3]Over 50 percent of the county population was not covered for 1996 and incomplete reporting in 1997.

[4]Incomplete reporting in 1996 and over 50 percent of the county population was not covered for 1997.

[5]Over 50 percent of the county population was not covered for 1996 and 1997.

[6]Does not include the Cherokee Indian Reservation.

SECTION VI

Arrest Data

Total Arrests By Age: 1997

Statewide

Offense Category	15 & Under	16	17	18	19	20	21	22	23	24	25-29	30-34	35-39	40-44	45-49	50-54	55-59	60-64	65+	Total	% Dist.
Murder	11	24	35	34	58	39	44	37	40	28	112	96	72	39	38	22	8	7	14	758	0.1
Manslaughter	1	2	4	3	3	4	2	3	1	4	5	7	5	4	2	0	1	0	0	51	0.0
Forcible Rape	41	20	25	34	35	42	48	28	28	19	143	119	100	67	30	13	4	3	4	803	0.2
Robbery	295	284	401	360	365	287	287	195	157	146	597	452	294	161	51	14	4	0	1	4,351	0.8
Aggravated Assault	802	655	860	886	883	823	824	789	805	763	3,642	3,388	2,816	1,863	1,152	615	329	188	236	22,319	4.3
Burglary	1,488	1,157	1,330	1,199	1,040	788	650	542	446	451	2,212	1,898	1,566	789	364	138	58	19	44	16,179	3.1
Larceny	4,597	2,805	2,728	2,409	1,948	1,555	1,288	1,113	1,062	1,022	5,454	5,464	4,747	3,068	1,459	661	290	166	208	42,044	8.0
Motor Vehicle Theft	323	223	213	182	135	115	83	75	62	80	321	252	201	122	47	25	4	2	1	2,466	0.5
Arson	166	32	24	14	20	11	10	9	13	5	42	53	55	17	23	9	5	6	1	515	0.1
Subtotal - Part 1	7,724	5,202	5,620	5,121	4,487	3,664	3,236	2,791	2,614	2,518	12,528	11,729	9,856	6,130	3,166	1,497	703	391	509	89,486	17.1
Simple Assault	3,485	1,895	2,150	2,154	2,174	2,248	2,178	2,079	2,161	2,179	10,326	9,778	8,249	5,165	2,784	1,522	770	429	526	62,252	11.9
Forgery & Counterfeiting	26	71	106	184	184	178	199	200	188	195	940	764	759	411	144	67	14	3	6	4,639	0.9
Fraud	153	278	525	847	1,311	1,584	1,560	1,741	1,661	1,849	9,754	8,942	7,461	4,938	2,775	1,414	655	330	386	48,164	9.2
Embezzlement	8	65	138	141	158	133	114	107	116	100	412	309	259	170	95	79	12	8	2	2,426	0.5
Stolen Property	382	437	532	521	424	391	340	289	235	232	974	752	661	367	191	95	44	18	25	6,910	1.3
Vandalism	1,135	821	870	607	568	476	449	395	362	312	1,430	1,259	887	549	238	134	72	42	42	10,648	2.0
Weapons	612	473	522	569	502	424	426	364	351	307	1,126	812	667	470	294	189	91	56	72	8,327	1.6
Prostitution	0	2	5	10	10	13	15	18	28	22	185	200	153	70	32	17	8	7	7	802	0.2
Sex Offenses	246	48	47	49	75	93	66	105	70	56	395	431	346	247	131	87	73	67	49	2,681	0.5
Drugs	1,010	1,570	2,198	2,700	2,578	2,556	2,184	1,946	1,857	1,713	6,634	5,220	4,295	2,795	1,342	495	235	105	102	41,535	7.9
Gambling	1	8	13	18	14	19	10	8	6	8	37	44	46	63	65	53	49	29	29	520	0.1
Offenses Against Family	10	51	63	89	114	164	202	231	250	253	1,396	1,359	1,212	693	327	113	42	18	18	6,605	1.3
DWI	12	297	633	1,205	1,810	2,067	2,498	2,664	2,553	2,527	11,923	11,061	10,260	7,254	4,366	2,607	1,352	770	854	66,713	12.7
Liquor Laws	174	530	818	1,205	1,289	1,158	436	322	244	253	1,011	1,022	1,012	727	420	262	130	70	103	11,186	2.1
Disorderly Conduct	1,954	982	968	751	675	653	665	578	552	554	2,066	1,848	2,001	1,267	712	424	172	103	113	17,038	3.3
Vagrancy	5	12	12	21	16	10	5	5	5	8	27	19	33	13	15	12	5	4	3	230	0.0
All Other Offenses	2,967	3,110	4,968	6,163	6,549	6,211	5,866	5,631	5,305	5,359	24,474	21,945	18,787	12,306	6,210	3,129	1,300	621	823	141,724	27.1
Curfews - Loitering	6	20	16	0	0	0	0	0	0	0	0	0	0	0	0	0	0	0	0	42	0.0
Runaways	1,869	93	33	0	0	0	0	0	0	0	0	0	0	0	0	0	0	0	0	1,995	0.4
Subtotal - Part 2	14,055	10,763	14,617	17,234	18,451	18,378	17,213	16,683	15,944	15,927	73,110	65,765	57,088	37,505	20,141	10,699	5,024	2,680	3,160	434,437	82.9
Grand Total	21,779	15,965	20,237	22,355	22,938	22,042	20,449	19,474	18,558	18,445	85,638	77,494	66,944	43,635	23,307	12,196	5,727	3,071	3,669	523,923	100.0

Total Arrests
1996 - 1997

Statewide

Offense Category	1996 Arrests	1997 Arrests	% Change 96/97	1996 Rate[1]	1997 Rate[2]
Murder	706	758	+ 7.4	10.0	10.5
Manslaughter	35	51	+45.7	0.5	0.7
Forcible Rape	781	803	+ 2.8	11.0	11.1
Robbery	4,048	4,351	+ 7.5	57.3	60.4
Aggravated Assault	21,474	22,319	+ 3.9	303.8	309.8
Burglary	15,467	16,179	+ 4.6	218.8	224.5
Larceny	40,972	42,044	+ 2.6	579.6	583.5
Motor Vehicle Theft	2,392	2,466	+ 3.1	33.8	34.2
Arson	507	515	+ 1.6	7.2	7.1
Subtotal - Part 1 Offenses	86,382	89,486	+ 3.6	1,222.0	1,241.9
Simple Assault	56,599	62,252	+10.0	800.7	864.0
Forgery & Counterfeiting	4,683	4,639	- 0.9	66.2	64.4
Fraud	53,327	48,164	- 9.7	754.4	668.4
Embezzlement	2,265	2,426	+ 7.1	32.0	33.7
Stolen Property	6,682	6,910	+ 3.4	94.5	95.9
Vandalism	11,060	10,648	- 3.7	156.5	147.8
Weapons	7,965	8,327	+ 4.5	112.7	115.6
Prostitution	914	802	-12.3	12.9	11.1
Sex Offenses	2,556	2,681	+ 4.9	36.2	37.2
Drug Laws	37,016	41,535	+12.2	523.6	576.4
Gambling	421	520	+23.5	6.0	7.2
Offenses Against Family	7,063	6,605	- 6.5	99.9	91.7
DWI	69,348	66,713	- 3.8	981.0	925.9
Liquor Laws	9,724	11,186	+15.0	137.6	155.2
Disorderly Conduct	15,260	17,038	+11.7	215.9	236.5
Vagrancy	168	230	+36.9	2.4	3.2
All Other Offenses	133,535	141,724	+ 6.1	1,889.1	1,966.9
Curfews - Loitering	109	42	-61.5	1.5	0.6
Runaways	1,788	1,995	+11.6	25.3	27.7
Subtotal - Part 2 Offenses	420,483	434,437	+ 3.3	5,948.4	6,029.3
Grand Total	506,865	523,923	+ 3.4	7,170.4	7,271.2

[1]Estimated population coverage was 7,068,859 in 1996.
[2]Estimated population coverage was 7,205,439 in 1997.

Juvenile and Adult Arrests[1]
1996 - 1997

Statewide

	Juveniles Under 18			Adults 18 & Over		
Offense Category	Arrests 1996	Arrests 1997	% Change 96/97	Arrests 1996	Arrests 1997	% Change 96/97
Murder	71	70	- 1.4	635	688	+ 8.3
Manslaughter	3	7	+133.3	32	44	+37.5
Forcible Rape	92	86	- 6.5	689	717	+ 4.1
Robbery	975	980	+ 0.5	3,073	3,371	+ 9.7
Aggravated Assault	2,276	2,317	+ 1.8	19,198	20,002	+ 4.2
Burglary	3,928	3,975	+ 1.2	11,539	12,204	+ 5.8
Larceny	10,356	10,130	- 2.2	30,616	31,914	+ 4.2
Motor Vehicle Theft	861	759	- 11.8	1,531	1,707	+11.5
Arson	205	222	+ 8.3	302	293	- 3.0
Subtotal - Part 1 Offenses	18,767	18,546	- 1.2	67,615	70,940	+ 4.9
Simple Assault	7,195	7,530	+ 4.7	49,404	54,722	+10.8
Forgery & Counterfeiting	260	203	- 21.9	4,423	4,436	+ 0.3
Fraud	972	956	- 1.6	52,355	47,208	- 9.8
Embezzlement	236	211	- 10.6	2,029	2,215	+ 9.2
Stolen Property	1,399	1,351	- 3.4	5,283	5,559	+ 5.2
Vandalism	2,930	2,826	- 3.5	8,130	7,822	- 3.8
Weapons	1,494	1,607	+ 7.6	6,471	6,720	+ 3.8
Prostitution	12	7	- 41.7	902	795	-11.9
Sex Offenses	318	341	+ 7.2	2,238	2,340	+ 4.6
Drug Laws	4,393	4,778	+ 8.8	32,623	36,757	+12.7
Gambling	20	22	+ 10.0	401	498	+24.2
Offenses Against Family	79	124	+ 57.0	6,984	6,481	- 7.2
DWI	999	942	- 5.7	68,349	65,771	- 3.8
Liquor Laws	1,444	1,522	+ 5.4	8,280	9,664	+16.7
Disorderly Conduct	3,088	3,904	+ 26.4	12,172	13,134	+ 7.9
Vagrancy	18	29	+ 61.1	150	201	+34.0
All Other Offenses	10,788	11,045	+ 2.4	122,747	130,679	+ 6.5
Curfews - Loitering	109	42	- 61.5	0	0	NA
Runaways	1,788	1,995	+ 11.6	0	0	NA
Subtotal - Part 2 Offenses	37,542	39,435	+ 5.0	382,941	395,002	+ 3.1
Grand Total	56,309	57,981	+ 3.0	450,556	465,942	+ 3.4

[1] For detailed juvenile arrest data and trends see the following section entitled "Juvenile Arrests."

Total Arrests By Race
1997

Statewide

Offense Category	Total	White	Black	American Indian or Alaskan Native	Asian or Pacific Islander
Murder	758	261	466	19	12
Manslaughter	51	31	17	2	1
Forcible Rape	803	330	463	7	3
Robbery	4,351	893	3,395	41	22
Aggravated Assault	22,319	9,620	12,317	303	79
Burglary	16,179	8,796	6,987	332	64
Larceny	42,044	19,416	21,793	552	283
Motor Vehicle Theft	2,466	926	1,488	40	12
Arson	515	309	194	8	4
Subtotal - Part 1 Offenses	89,486	40,582	47,120	1,304	480
Simple Assault	62,252	29,461	31,789	759	243
Forgery & Counterfeiting	4,639	2,587	1,962	79	11
Fraud	48,164	26,800	20,943	254	167
Embezzlement	2,426	1,175	1,213	22	16
Stolen Property	6,910	2,457	4,338	69	46
Vandalism	10,648	5,700	4,790	123	35
Weapons	8,327	3,641	4,485	127	74
Prostitution	802	373	404	19	6
Sex Offenses	2,681	1,630	990	27	34
Drug Laws	41,535	17,704	23,192	473	166
Gambling	520	186	321	10	3
Offenses Against Family	6,605	2,945	3,564	75	21
DWI	66,713	45,674	16,593	773	3,673
Liquor Laws	11,186	7,238	3,798	62	88
Disorderly Conduct	17,038	7,578	9,081	285	94
Vagrancy	230	149	79	0	2
All Other Offenses	141,724	59,949	79,347	1,889	539
Curfews - Loitering	42	12	29	0	1
Runaways	1,995	1,087	852	42	14
Subtotal - Part 2 Offenses	434,437	216,346	207,770	5,088	5,233
Grand Total	523,923	256,928	254,890	6,392	5,713

Total Arrests By Sex
1997

Statewide

Offense Category	Persons Arrested Total	Male	Female	Percent Male	Percent Female
Murder	758	661	97	87.2	12.8
Manslaughter	51	43	8	84.3	15.7
Forcible Rape	803	795	8	99.0	1.0
Robbery	4,351	4,017	334	92.3	7.7
Aggravated Assault	22,319	17,671	4,648	79.2	20.8
Burglary	16,179	14,520	1,659	89.7	10.3
Larceny	42,044	29,398	12,646	69.9	30.1
Motor Vehicle Theft	2,466	2,140	326	86.8	13.2
Arson	515	432	83	83.9	16.1
Subtotal - Part 1 Offenses	89,486	69,677	19,809	77.9	22.1
Simple Assault	62,252	48,436	13,816	77.8	22.2
Forgery & Counterfeiting	4,639	2,772	1,867	59.8	40.2
Fraud	48,164	23,313	24,851	48.4	51.6
Embezzlement	2,426	1,168	1,258	48.1	51.9
Stolen Property	6,910	5,840	1,070	84.5	15.5
Vandalism	10,648	8,436	2,212	79.2	20.8
Weapons	8,327	7,613	714	91.4	8.6
Prostitution	802	263	539	32.8	67.2
Sex Offenses	2,681	2,361	320	88.1	11.9
Drug Laws	41,535	34,695	6,840	83.5	16.5
Gambling	520	436	84	83.8	16.2
Offenses Against Family	6,605	5,627	978	85.2	14.8
DWI	66,713	57,070	9,643	85.5	14.5
Liquor Laws	11,186	9,324	1,862	83.4	16.6
Disorderly Conduct	17,038	13,285	3,753	78.0	22.0
Vagrancy	230	184	46	80.0	20.0
All Other Offenses	141,724	112,140	29,584	79.1	20.9
Curfews - Loitering	42	38	4	90.5	9.5
Runaways	1,995	909	1,086	45.6	54.4
Subtotal - Part 2 Offenses	434,437	333,910	100,527	76.9	23.1
Grand Total	523,923	403,587	120,336	77.0	23.0

Total Arrests By Month: 1997

Statewide

Offense Category	January	February	March	April	May	June	July	August	September	October	November	December	Total	% Dist.
Murder	73	49	54	57	58	76	67	61	72	69	70	52	758	0.1
Manslaughter	6	1	4	6	9	2	4	5	0	6	5	3	51	0.0
Forcible Rape	60	47	59	68	70	55	88	91	80	60	53	72	803	0.2
Robbery	414	335	358	330	317	299	394	371	355	467	351	360	4,351	0.8
Aggravated Assault	1,830	1,681	1,854	1,864	2,074	1,899	2,000	2,015	1,911	1,949	1,643	1,599	22,319	4.3
Burglary	1,309	1,324	1,299	1,303	1,292	1,381	1,305	1,475	1,394	1,439	1,332	1,326	16,179	3.1
Larceny	3,750	3,258	3,515	3,571	3,357	3,446	3,434	3,442	3,433	3,636	3,552	3,650	42,044	8.0
Motor Vehicle Theft	222	208	194	209	187	184	187	218	267	220	171	199	2,466	0.5
Arson	48	59	43	59	51	26	53	32	39	31	32	42	515	0.1
Subtotal - Part 1	7,712	6,962	7,380	7,467	7,415	7,368	7,532	7,710	7,551	7,877	7,209	7,303	89,486	17.1
Simple Assault	4,928	4,485	5,123	5,206	5,529	5,415	5,570	5,592	5,541	5,342	4,923	4,598	62,252	11.9
Forgery & Counterfeiting	398	455	434	362	342	429	339	339	376	382	363	420	4,639	0.9
Fraud	4,668	4,635	4,310	4,127	3,667	3,941	3,991	4,107	3,955	3,871	3,503	3,389	48,164	9.2
Embezzlement	192	149	157	175	190	283	188	205	198	241	194	254	2,426	0.5
Stolen Property	603	543	573	548	574	525	537	579	600	637	561	630	6,910	1.3
Vandalism	932	758	888	841	920	906	906	1,002	899	918	890	788	10,648	2.0
Weapons	700	718	742	680	725	581	588	705	714	770	740	664	8,327	1.6
Prostitution	72	43	34	56	71	80	66	98	94	85	48	55	802	0.2
Sex Offenses	203	222	180	286	228	202	250	203	260	264	173	210	2,681	0.5
Drug Laws	3,415	3,492	3,800	3,571	3,813	3,392	3,317	3,595	3,367	3,543	2,957	3,273	41,535	7.9
Gambling	26	50	58	43	58	43	30	44	36	62	38	32	520	0.1
Offenses Against Family	635	571	658	578	530	581	578	588	522	477	407	480	6,605	1.3
DWI	5,461	5,691	6,840	5,387	6,104	5,306	5,991	5,994	4,892	5,381	5,563	4,103	66,713	12.7
Liquor Laws	668	746	840	931	996	1,206	1,182	1,283	1,108	867	706	653	11,186	2.1
Disorderly Conduct	1,297	1,328	1,506	1,397	1,566	1,349	1,403	1,672	1,641	1,510	1,195	1,174	17,038	3.3
Vagrancy	20	17	14	25	27	17	24	13	15	30	19	9	230	0.0
All Other Offenses	12,299	11,473	12,381	12,105	12,267	11,828	12,426	12,862	12,066	11,543	10,405	10,069	141,724	27.1
Curfews - Loitering	4	4	0	3	21	1	4	2	1	1	1	0	42	0.0
Runaways	187	220	174	169	142	170	178	172	218	167	110	88	1,995	0.4
Subtotal - Part 2	36,708	35,600	38,712	36,490	37,770	36,255	37,568	39,055	36,503	36,091	32,796	30,889	434,437	82.9
Grand Total	44,420	42,562	46,092	43,957	45,185	43,623	45,100	46,765	44,054	43,968	40,005	38,192	523,923	100.0
Percent Distribution	8.5	8.1	8.8	8.4	8.6	8.3	8.6	8.9	8.4	8.4	7.6	7.3	100.0	

Juvenile Arrests

Juvenile Arrests By Age
1997

Statewide

Offense Category	10 & Under	11-12	13-14	15	16	17	Total Under 18
Murder	0	0	4	7	24	35	70
Forcible Rape	2	7	21	11	20	25	86
Robbery	3	31	120	141	284	401	980
Aggravated Assault	52	107	424	219	655	860	2,317
Subtotal - Violent Crime	57	145	569	378	983	1,321	3,453
Burglary	103	205	654	526	1,157	1,330	3,975
Larceny	242	726	2,087	1,542	2,805	2,728	10,130
Motor Vehicle Theft	2	20	158	143	223	213	759
Subtotal - Property Crime	347	951	2,899	2,211	4,185	4,271	14,864
Subtotal - Index Crimes	404	1,096	3,468	2,589	5,168	5,592	18,317
Manslaughter	0	0	0	1	2	4	7
Arson[1]	39	43	62	22	32	24	222
Simple Assault	230	626	1,572	1,057	1,895	2,150	7,530
Forgery & Counterfeiting	1	1	7	17	71	106	203
Fraud	15	6	74	58	278	525	956
Embezzlement	1	1	0	6	65	138	211
Stolen Property	5	42	164	171	437	532	1,351
Vandalism	150	221	439	325	821	870	2,826
Weapons	65	101	252	194	473	522	1,607
Prostitution	0	0	0	0	2	5	7
Sex Offenses	34	63	103	46	48	47	341
Drug Laws	11	51	428	520	1,570	2,198	4,778
Gambling	0	0	0	1	8	13	22
Offenses Against Family	1	1	3	5	51	63	124
DWI	1	0	3	8	297	633	942
Liquor Laws	2	7	59	106	530	818	1,522
Disorderly Conduct	42	322	834	756	982	968	3,904
Vagrancy	2	1	1	1	12	12	29
All Other Offenses	104	351	1,338	1,174	3,110	4,968	11,045
Curfews - Loitering	0	0	2	4	20	16	42
Runaways	35	217	886	731	93	33	1,995
Subtotal - Non-Index Crimes	738	2,054	6,227	5,203	10,797	14,645	39,664
Grand Total	1,142	3,150	9,695	7,792	15,965	20,237	57,981

[1]The number of arrests for arson has not been included in the total Crime Index.

Juveniles 15 & Under
Five & Ten Year Arrest Trends

Statewide

Offense Category	1988 Arrests	1993 Arrests	1994 Arrests	1995 Arrests	1996 Arrests	1997 Arrests	Five Year % Change 93/97
Murder	5	26	14	16	10	11	- 57.7
Forcible Rape	44	37	46	39	41	41	+ 10.8
Robbery	81	210	239	240	308	295	+ 40.5
Aggravated Assault	381	799	806	784	818	802	+ 0.4
Subtotal - Violent Crime	511	1,072	1,105	1,079	1,177	1,149	+ 7.2
Burglary	1,366	1,418	1,480	1,515	1,528	1,488	+ 4.9
Larceny	3,587	3,841	4,328	4,600	5,012	4,597	+ 19.7
Motor Vehicle Theft	332	326	373	416	428	323	- 0.9
Subtotal - Property Crime	5,285	5,585	6,181	6,531	6,968	6,408	+ 14.7
Subtotal - Index Crimes	5,796	6,657	7,286	7,610	8,145	7,557	+ 13.5
Manslaughter	1	3	1	0	1	1	- 66.7
Arson[1]	73	145	165	109	139	166	+ 14.5
Simple Assault	772	1,881	2,542	2,991	3,311	3,485	+ 85.3
Forgery & Counterfeiting	34	26	24	22	37	26	0.0
Fraud	59	75	114	181	164	153	+104.0
Embezzlement	8	0	1	3	7	8	NA
Stolen Property	216	338	434	443	468	382	+ 13.0
Vandalism	1,004	1,185	1,418	1,267	1,267	1,135	- 4.2
Weapons	112	518	619	630	573	612	+ 18.1
Prostitution	8	1	0	1	3	0	-100.0
Sex Offenses	87	153	136	189	186	246	+ 60.8
Drug Laws	185	462	663	920	1,023	1,010	+118.6
Gambling	4	1	7	3	2	1	0.0
Offenses Against Family	15	10	33	30	7	10	0.0
DWI	70	21	32	25	22	12	- 42.9
Liquor Laws	194	129	169	153	219	174	+ 34.9
Disorderly Conduct	134	1,267	1,515	1,595	1,500	1,954	+ 54.2
Vagrancy	0	4	8	11	2	5	+ 25.0
All Other Offenses	1,859	2,403	2,508	2,974	2,911	2,967	+ 23.5
Curfews - Loitering	21	30	39	67	56	6	- 80.0
Runaways	937	1,327	1,853	1,976	1,711	1,869	+ 40.8
Subtotal - Non-Index Crimes	5,793	9,979	12,281	13,590	13,609	14,222	+ 42.5
Grand Total	11,589	16,636	19,567	21,200	21,754	21,779	+ 30.9

[1] The number of arrests for arson has not been included in the total Crime Index.

Juveniles Under 18
Five & Ten Year Arrest Trends

Statewide

Offense Category	1988 Arrests	1993 Arrests	1994 Arrests	1995 Arrests	1996 Arrests	1997 Arrests	Five Year % Change 93/97
Murder	29	95	84	89	71	70	- 26.3
Forcible Rape	86	97	95	80	92	86	- 11.3
Robbery	330	680	792	902	975	980	+ 44.1
Aggravated Assault	1,229	2,275	2,263	2,142	2,276	2,317	+ 1.8
Subtotal - Violent Crime	1,674	3,147	3,234	3,213	3,414	3,453	+ 9.7
Burglary	3,775	3,746	3,875	3,991	3,928	3,975	+ 6.1
Larceny	8,117	8,215	8,983	9,659	10,356	10,130	+ 23.3
Motor Vehicle Theft	777	755	787	818	861	759	+ 0.5
Subtotal - Property Crime	12,669	12,716	13,645	14,468	15,145	14,864	+ 16.9
Subtotal - Index Crimes	14,343	15,863	16,879	17,681	18,559	18,317	+ 15.5
Manslaughter	22	9	10	5	3	7	- 22.2
Arson[1]	132	195	231	152	205	222	+ 13.8
Simple Assault	2,678	4,829	5,809	6,583	7,195	7,530	+ 55.9
Forgery & Counterfeiting	268	211	203	166	260	203	- 3.8
Fraud	432	513	749	907	972	956	+ 86.4
Embezzlement	186	99	141	183	236	211	+113.1
Stolen Property	749	1,147	1,352	1,374	1,399	1,351	+ 17.8
Vandalism	1,916	2,523	2,760	2,629	2,930	2,826	+ 12.0
Weapons	602	1,414	1,679	1,598	1,494	1,607	+ 13.6
Prostitution	23	20	10	6	12	7	- 65.0
Sex Offenses	172	254	253	308	318	341	+ 34.3
Drug Laws	1,452	2,381	3,158	4,080	4,393	4,778	+100.7
Gambling	20	15	21	21	20	22	+ 46.7
Offenses Against Family	113	90	107	95	79	124	+ 37.8
DWI	1,350	929	1,003	897	999	942	+ 1.4
Liquor Laws	3,007	1,430	1,473	1,413	1,444	1,522	+ 6.4
Disorderly Conduct	720	2,349	2,930	3,167	3,088	3,904	+ 66.2
Vagrancy	3	26	31	34	18	29	+ 11.5
All Other Offenses	6,496	9,035	9,369	10,452	10,788	11,045	+ 22.2
Curfews - Loitering	40	75	82	94	109	42	- 44.0
Runaways	1,036	1,361	1,886	2,025	1,788	1,995	+ 46.6
Subtotal - Non-Index Crimes	21,417	28,905	33,257	36,189	37,750	39,664	+ 37.2
Grand Total	35,760	44,768	50,136	53,870	56,309	57,981	+ 29.5

[1] The number of arrests for arson has not been included in the total Crime Index.

Juveniles 16 & 17
Five & Ten Year Arrest Trends

Statewide

Offense Category	1988 Arrests	1993 Arrests	1994 Arrests	1995 Arrests	1996 Arrests	1997 Arrests	Five Year % Change 93/97
Murder	24	69	70	73	61	59	- 14.5
Forcible Rape	42	60	49	41	51	45	- 25.0
Robbery	249	470	553	662	667	685	+ 45.7
Aggravated Assault	848	1,476	1,457	1,358	1,458	1,515	+ 2.6
Subtotal - Violent Crime	1,163	2,075	2,129	2,134	2,237	2,304	+ 11.0
Burglary	2,409	2,328	2,395	2,476	2,400	2,487	+ 6.8
Larceny	4,530	4,374	4,655	5,059	5,344	5,533	+ 26.5
Motor Vehicle Theft	445	429	414	402	433	436	+ 1.6
Subtotal - Property Crime	7,384	7,131	7,464	7,937	8,177	8,456	+ 18.6
Subtotal - Index Crimes	8,547	9,206	9,593	10,071	10,414	10,760	+ 16.9
Manslaughter	21	6	9	5	2	6	+ 0.0
Arson[1]	59	50	66	43	66	56	+ 12.0
Simple Assault	1,906	2,948	3,267	3,592	3,884	4,045	+ 37.2
Forgery & Counterfeiting	234	185	179	144	223	177	- 4.3
Fraud	373	438	635	726	808	803	+ 83.3
Embezzlement	178	99	140	180	229	203	+105.1
Stolen Property	533	809	918	931	931	969	+ 19.8
Vandalism	912	1,338	1,342	1,362	1,663	1,691	+ 26.4
Weapons	490	896	1,060	968	921	995	+ 11.0
Prostitution	15	19	10	5	9	7	- 63.2
Sex Offenses	85	101	117	119	132	95	- 5.9
Drug Laws	1,267	1,919	2,495	3,160	3,370	3,768	+ 96.4
Gambling	16	14	14	18	18	21	+ 50.0
Offenses Against Family	98	80	74	65	72	114	+ 42.5
DWI	1,280	908	971	872	977	930	+ 2.4
Liquor Laws	2,813	1,301	1,304	1,260	1,225	1,348	+ 3.6
Disorderly Conduct	586	1,082	1,415	1,572	1,588	1,950	+ 80.2
Vagrancy	3	22	23	23	16	24	+ 9.1
All Other Offenses	4,637	6,632	6,861	7,478	7,877	8,078	+ 21.8
Curfews - Loitering	19	45	43	27	53	36	- 20.0
Runaways	99	34	33	49	77	126	+270.6
Subtotal - Non-Index Crimes	15,624	18,926	20,976	22,599	24,141	25,442	+ 34.4
Grand Total	24,171	28,132	30,569	32,670	34,555	36,202	+ 28.7

[1] The number of arrests for arson has not been included in the total Crime Index.

Juvenile Crime Trends

Juveniles Arrested for Index Crime
Percent Change 1996 vs 1997

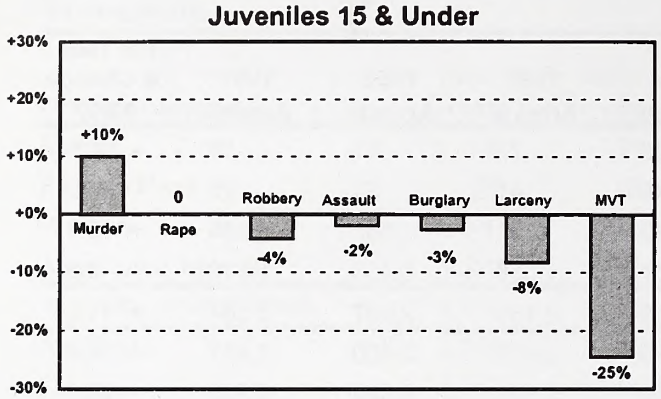

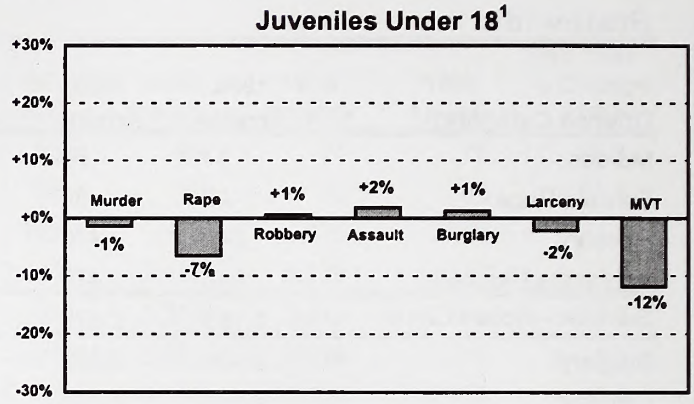

Juveniles Arrested for Violent Crime[2]
Cumulative Changes Since 1987

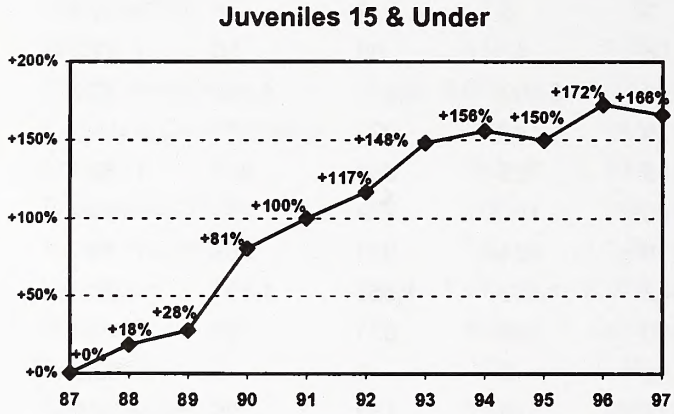

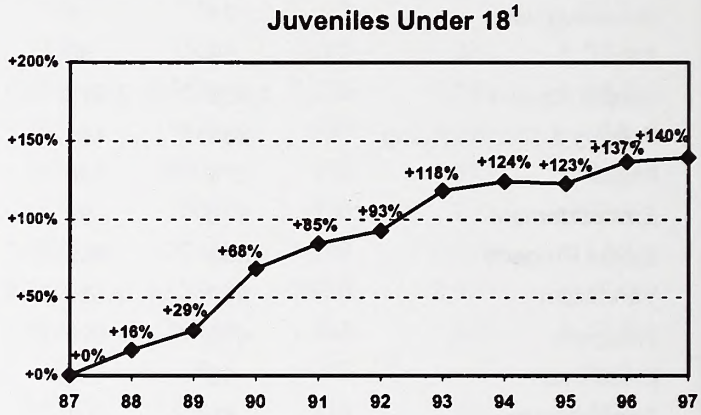

Juveniles Arrested for Violent Crime[2]
Five & Ten Year Trends

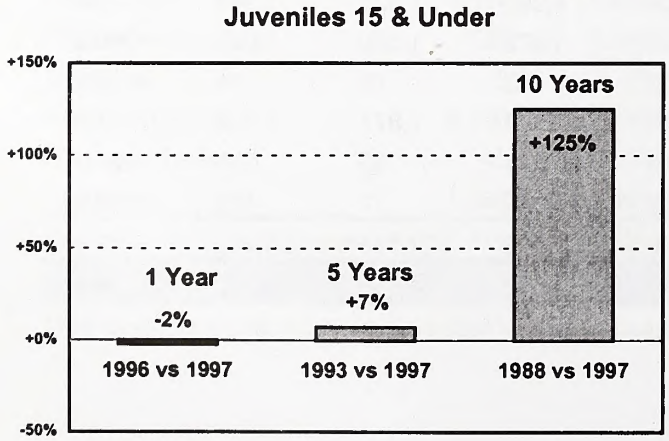

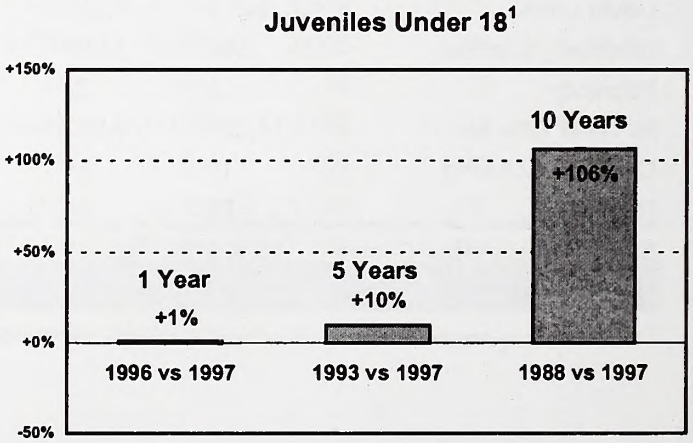

[1]Includes the category of juveniles 15 and under.
[2]Violent Crime includes murder, rape, robbery and aggravated assault.

Drug Arrests



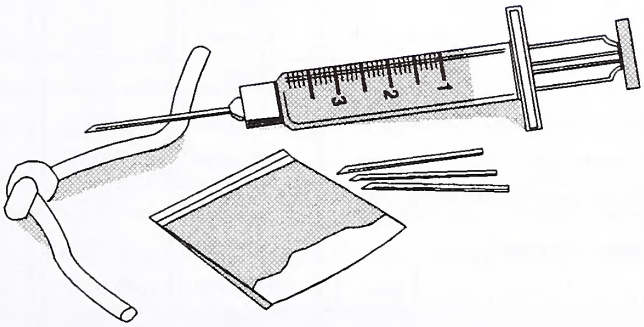

Drug Arrests

Drug Arrests By Type, Age, and Sex
1996 - 1997

	Category	Age	1996 Total	1996 Male	1996 Female	1997 Total	1997 Male	1997 Female	Total % Change 96/97
Sales	**Opium, Cocaine, and Their Derivatives** (Morphine, Heroin, Codeine)	Under 18	372	344	28	366	331	35	- 1.6
		18 & over	3,758	3,212	546	3,832	3,281	551	+ 2.0
		Total	4,130	3,556	574	4,198	3,612	586	+ 1.6
	Marijuana	Under 18	260	232	28	263	226	37	+ 1.2
		18 & over	1,863	1,570	293	1,919	1,588	331	+ 3.0
		Total	2,123	1,802	321	2,182	1,814	368	+ 2.8
	Synthetic Narcotics (Manufactured Narcotics, such as Demerol and Methadones)	Under 18	22	21	1	12	11	1	-45.5
		18 & over	72	56	16	108	94	14	+50.0
		Total	94	77	17	120	105	15	+27.7
	Other Dangerous Drugs (Non-Narcotic Drugs, such as Barbiturates and Benzedrine)	Under 18	9	9	0	12	10	2	+33.3
		18 & over	94	73	21	129	97	32	+37.2
		Total	103	82	21	141	107	34	+36.9
	Total Sales	Under 18	663	606	57	653	578	75	- 1.5
		18 & over	5,787	4,911	876	5,988	5,060	928	+ 3.5
		Total	6,450	5,517	933	6,641	5,638	1,003	+ 3.0
Possession	**Opium, Cocaine, and Their Derivatives** (Morphine, Heroin, Codeine)	Under 18	855	786	69	790	724	66	- 7.6
		18 & over	9,200	7,563	1,637	10,010	8,177	1,833	+ 8.8
		Total	10,055	8,349	1,706	10,800	8,901	1,899	+ 7.4
	Marijuana	Under 18	2,693	2,371	322	3,158	2,767	391	+17.3
		18 & over	14,520	12,396	2,124	17,387	14,923	2,464	+19.7
		Total	17,213	14,767	2,446	20,545	17,690	2,855	+19.4
	Synthetic Narcotics (Manufactured Narcotics, such as Demerol and Methadones)	Under 18	31	24	7	53	36	17	+71.0
		18 & over	215	159	56	240	175	65	+11.6
		Total	246	183	63	293	211	82	+19.1
	Other Dangerous Drugs (Non-Narcotic Drugs, such as Barbiturates and Benzedrine)	Under 18	151	120	31	124	104	20	-17.9
		18 & over	2,901	1,998	903	3,132	2,151	981	+ 8.0
		Total	3,052	2,118	934	3,256	2,255	1,001	+ 6.7
	Total Possession	Under 18	3,730	3,301	429	4,125	3,631	494	+10.6
		18 & over	26,836	22,116	4,720	30,769	25,426	5,343	+14.7
		Total	30,566	25,417	5,149	34,894	29,057	5,837	+14.2
GRAND TOTAL Sales & Possession		Under 18	4,393	3,907	486	4,778	4,209	569	+ 8.8
		18 & over	32,623	27,027	5,596	36,757	30,486	6,271	+12.7
		Total	37,016	30,934	6,082	41,535	34,695	6,840	+12.2

Drug Arrests

Drug Arrests By Type, Age, and Month
1997

	Category	Age	Jan.	Feb.	Mar.	Apr.	May	June	July	Aug.	Sept.	Oct.	Nov.	Dec.	Total
Sales	**Opium, Cocaine, and Their Derivatives** (Morphine, Heroin, Codeine)	Under 18	34	31	45	21	29	25	29	32	25	31	22	42	366
		18 & over	295	322	390	295	334	300	277	320	303	351	278	367	3,832
		Total	329	353	435	316	363	325	306	352	328	382	300	409	4,198
	Marijuana	Under 18	19	30	17	22	22	24	16	26	18	26	20	23	263
		18 & over	169	111	172	173	169	200	197	155	146	151	124	152	1,919
		Total	188	141	189	195	191	224	213	181	164	177	144	175	2,182
	Synthetic Narcotics (Manufactured Narcotics, such as Demerol and Methadones)	Under 18	0	0	1	1	3	0	1	1	3	1	1	0	12
		18 & over	10	23	5	7	5	16	14	7	7	5	6	3	108
		Total	10	23	6	8	8	16	15	8	10	6	7	3	120
	Other Dangerous Drugs (Non-Narcotic Drugs, such as Barbiturates and Benzedrine)	Under 18	0	2	1	2	2	1	1	0	0	3	0	0	12
		18 & over	15	12	6	11	11	12	12	7	7	24	5	7	129
		Total	15	14	7	13	13	13	13	7	7	27	5	7	141
	Total Sales	Under 18	53	63	64	46	56	50	47	59	46	61	43	65	653
		18 & over	489	468	573	486	519	528	500	489	463	531	413	529	5,988
		Total	542	531	637	532	575	578	547	548	509	592	456	594	6,641
Possession	**Opium, Cocaine, and Their Derivatives** (Morphine, Heroin, Codeine)	Under 18	60	71	86	57	66	51	63	64	61	81	52	78	790
		18 & over	981	932	876	834	800	723	764	799	856	831	761	853	10,010
		Total	1,041	1,003	962	891	866	774	827	863	917	912	813	931	10,800
	Marijuana	Under 18	282	272	324	280	294	246	192	281	247	297	213	230	3,158
		18 & over	1,288	1,410	1,553	1,533	1,709	1,486	1,468	1,575	1,393	1,454	1,239	1,279	17,387
		Total	1,570	1,682	1,877	1,813	2,003	1,732	1,660	1,856	1,640	1,751	1,452	1,509	20,545
	Synthetic Narcotics (Manufactured Narcotics, such as Demerol and Methadones)	Under 18	0	2	14	3	7	2	3	5	9	2	5	1	53
		18 & over	15	28	19	19	19	8	44	15	21	23	12	17	240
		Total	15	30	33	22	26	10	47	20	30	25	17	18	293
	Other Dangerous Drugs (Non-Narcotic Drugs, such as Barbiturates and Benzedrine)	Under 18	15	10	3	16	16	11	10	11	8	6	10	8	124
		18 & over	232	236	288	297	327	287	226	297	263	257	209	213	3,132
		Total	247	246	291	313	343	298	236	308	271	263	219	221	3,256
	Total Possession	Under 18	357	355	427	356	383	310	268	361	325	386	280	317	4,125
		18 & over	2,516	2,606	2,736	2,683	2,855	2,504	2,502	2,686	2,533	2,565	2,221	2,362	30,769
		Total	2,873	2,961	3,163	3,039	3,238	2,814	2,770	3,047	2,858	2,951	2,501	2,679	34,894
GRAND TOTAL Sales & Possession		Under 18	410	418	491	402	439	360	315	420	371	447	323	382	4,778
		18 & over	3,005	3,074	3,309	3,169	3,374	3,032	3,002	3,175	2,996	3,096	2,634	2,891	36,757
		Total	3,415	3,492	3,800	3,571	3,813	3,392	3,317	3,595	3,367	3,543	2,957	3,273	41,535

Adult and Juvenile Arrests By County

1996 - 1997

Adult and Juvenile Arrests By County

Offense Category	Alamance[1]				Alexander				Alleghany			
	Juvenile Arrests Under 18		Adult Arrests 18 & Over		Juvenile Arrests Under 18		Adult Arrests 18 & Over		Juvenile Arrests Under 18		Adult Arrests 18 & Over	
	1996	1997	1996	1997	1996	1997	1996	1997	1996	1997	1996	1997
Murder	0	2	2	10	0	1	0	4	0	0	0	0
Manslaughter	0	0	0	0	0	0	0	0	0	0	0	0
Forcible Rape	1	2	9	14	0	0	0	1	0	0	1	4
Robbery	16	19	66	138	0	2	7	9	0	0	0	0
Aggravated Assault	36	43	456	583	4	2	29	47	0	0	6	8
Burglary	92	95	213	209	29	20	87	52	3	12	7	27
Larceny	50	112	349	682	7	34	63	83	10	3	9	11
Motor Vehicle Theft	7	6	16	28	2	3	10	7	0	0	0	0
Arson	5	1	2	6	0	0	3	2	0	0	0	0
Subtotal - Part 1	207	280	1,113	1,670	42	62	199	205	13	15	23	50
Simple Assault	105	79	808	1,081	12	12	194	196	1	0	5	5
Forgery & Counterfeiting	4	4	82	106	0	1	18	14	1	0	1	7
Fraud	12	13	1,076	997	1	0	30	26	0	0	2	1
Embezzlement	8	13	61	73	1	0	0	0	2	0	1	0
Stolen Property	18	19	50	84	3	3	13	7	0	0	1	1
Vandalism	58	56	131	130	97	90	30	27	5	1	2	4
Weapons	7	22	84	100	6	0	17	16	2	2	2	3
Prostitution	0	0	2	1	0	0	0	1	0	0	0	0
Sex Offenses	4	8	22	26	1	2	14	27	2	0	0	2
Drug Laws	46	66	410	586	14	13	89	112	4	6	51	33
Gambling	0	0	0	2	0	0	0	0	0	0	0	0
Against Family	3	0	260	253	0	0	10	6	0	0	4	5
DWI	16	8	860	1,248	7	9	323	344	1	1	75	140
Liquor Laws	2	24	43	135	23	4	52	11	7	6	28	24
Disorderly Conduct	5	21	109	218	3	6	15	23	2	0	5	8
Vagrancy	0	0	0	1	0	0	0	1	0	0	0	0
All Other Offenses	123	120	1,691	2,060	36	27	381	425	6	13	65	104
Curfews - Loitering	0	0	0	0	0	0	0	0	0	0	0	0
Runaways	6	0	0	0	0	0	0	0	2	0	0	0
Subtotal - Part 2	417	453	5,689	7,101	204	167	1,186	1,236	35	29	242	337
Grand Total	624	733	6,802	8,771	246	229	1,385	1,441	48	44	265	387

[1]Procedural change resulted in the under reporting of arrests for Burlington Police in 1996.

Adult and Juvenile Arrests
By County

Offense Category	Anson				Ashe				Avery			
	Juvenile Arrests Under 18		Adult Arrests 18 & Over		Juvenile Arrests Under 18		Adult Arrests 18 & Over		Juvenile Arrests Under 18		Adult Arrests 18 & Over	
	1996	1997	1996	1997	1996	1997	1996	1997	1996	1997	1996	1997
Murder	0	0	5	1	0	0	1	0	0	0	0	3
Manslaughter	0	0	1	0	0	0	0	0	0	0	0	0
Forcible Rape	0	0	9	4	0	0	3	2	0	0	1	2
Robbery	10	5	15	19	0	0	2	1	0	0	1	0
Aggravated Assault	9	7	98	76	5	1	26	20	0	1	24	25
Burglary	17	21	61	56	48	5	14	54	8	4	28	20
Larceny	34	30	160	151	8	6	27	25	6	6	32	28
Motor Vehicle Theft	1	1	3	4	0	0	8	6	0	0	1	1
Arson	0	0	4	1	0	0	0	0	0	0	0	0
Subtotal - Part 1	71	64	356	312	61	12	81	108	14	11	87	79
Simple Assault	35	25	391	305	8	5	109	145	15	4	111	83
Forgery & Counterfeiting	1	0	17	15	0	0	5	1	2	1	11	10
Fraud	5	5	218	152	3	0	15	12	2	5	94	120
Embezzlement	1	1	1	4	0	0	0	0	0	0	1	1
Stolen Property	8	2	21	21	0	0	1	2	0	2	4	5
Vandalism	13	8	71	68	4	3	23	8	4	3	15	15
Weapons	4	11	47	41	0	3	4	2	1	0	13	9
Prostitution	0	0	0	0	0	0	0	0	0	0	0	0
Sex Offenses	0	1	5	8	3	0	10	2	0	0	0	3
Drug Laws	0	4	17	27	1	3	14	13	4	6	46	35
Gambling	0	0	0	0	0	0	0	0	0	0	0	0
Against Family	0	0	12	12	0	1	8	13	0	0	4	2
DWI	1	2	372	313	4	7	186	117	4	3	191	110
Liquor Laws	2	1	10	17	2	0	7	2	3	4	13	6
Disorderly Conduct	27	18	32	39	0	1	8	12	0	1	32	23
Vagrancy	0	0	2	4	0	0	0	0	0	0	0	0
All Other Offenses	48	36	727	840	19	6	169	164	12	13	227	182
Curfews - Loitering	0	0	0	0	0	0	0	0	0	0	0	0
Runaways	0	0	0	0	0	1	0	0	0	0	0	0
Subtotal - Part 2	145	114	1,943	1,866	44	30	559	493	47	42	762	604
Grand Total	216	178	2,299	2,178	105	42	640	601	61	53	849	683

Adult and Juvenile Arrests
By County

Offense Category	Beaufort				Bertie				Bladen			
	Juvenile Arrests Under 18		Adult Arrests 18 & Over		Juvenile Arrests Under 18		Adult Arrests 18 & Over		Juvenile Arrests Under 18		Adult Arrests 18 & Over	
	1996	1997	1996	1997	1996	1997	1996	1997	1996	1997	1996	1997
Murder	0	0	4	2	1	2	4	2	1	0	11	6
Manslaughter	0	0	0	0	0	0	0	0	0	0	1	1
Forcible Rape	1	0	1	3	0	1	6	2	0	0	10	4
Robbery	9	1	8	7	3	0	11	12	5	1	10	13
Aggravated Assault	3	6	55	40	3	8	74	74	21	19	192	182
Burglary	18	23	40	30	12	10	31	34	10	32	84	139
Larceny	26	60	186	152	7	13	61	83	20	27	135	115
Motor Vehicle Theft	0	2	2	5	1	1	4	1	0	1	6	5
Arson	1	0	1	0	0	3	1	1	2	1	1	1
Subtotal - Part 1	58	92	297	239	27	38	192	209	59	81	450	466
Simple Assault	50	29	187	197	23	32	309	251	57	52	403	458
Forgery & Counterfeiting	1	1	7	12	0	1	9	16	1	0	18	9
Fraud	2	6	134	113	8	3	133	164	3	2	401	458
Embezzlement	0	3	7	6	1	1	3	1	2	1	11	4
Stolen Property	5	2	4	11	0	0	6	5	4	10	32	47
Vandalism	13	12	27	27	2	5	28	29	119	12	128	62
Weapons	8	6	25	19	5	3	13	6	14	15	37	48
Prostitution	0	0	0	0	0	0	0	1	0	0	2	0
Sex Offenses	0	0	2	2	5	1	5	10	1	1	10	17
Drug Laws	14	13	53	62	0	1	17	6	12	29	128	218
Gambling	0	0	2	1	0	0	0	0	0	0	0	0
Against Family	0	0	6	9	1	0	169	141	0	0	8	8
DWI	8	10	411	386	2	0	276	200	5	11	473	381
Liquor Laws	2	4	8	17	1	1	3	6	2	4	18	15
Disorderly Conduct	18	5	38	33	12	6	20	12	5	15	55	77
Vagrancy	0	0	3	1	1	0	0	0	0	0	0	1
All Other Offenses	31	39	324	355	18	16	182	144	58	43	726	911
Curfews - Loitering	0	0	0	0	0	0	0	0	0	0	0	0
Runaways	2	0	0	0	0	0	0	0	1	0	0	0
Subtotal - Part 2	154	130	1,238	1,251	79	70	1,173	992	284	195	2,450	2,714
Grand Total	212	222	1,535	1,490	106	108	1,365	1,201	343	276	2,900	3,180

Adult and Juvenile Arrests
By County

Offense Category	Brunswick				Buncombe				Burke			
	Juvenile Arrests Under 18		Adult Arrests 18 & Over		Juvenile Arrests Under 18		Adult Arrests 18 & Over		Juvenile Arrests Under 18		Adult Arrests 18 & Over	
	1996	1997	1996	1997	1996	1997	1996	1997	1996	1997	1996	1997
Murder	1	0	12	6	0	0	3	1	0	0	9	6
Manslaughter	0	0	1	0	0	0	0	0	0	0	2	0
Forcible Rape	0	0	3	4	0	1	4	1	0	1	3	4
Robbery	1	1	8	15	6	5	24	20	1	3	17	16
Aggravated Assault	5	9	130	106	44	46	680	894	10	14	98	137
Burglary	52	30	113	112	37	64	160	127	27	26	119	86
Larceny	23	20	145	168	236	258	916	1,066	53	57	219	198
Motor Vehicle Theft	0	1	4	6	7	8	25	20	1	0	3	2
Arson	0	1	1	2	1	0	3	4	0	1	0	1
Subtotal - Part 1	82	62	417	419	331	382	1,815	2,133	92	102	470	450
Simple Assault	31	38	655	547	119	80	984	523	48	54	545	647
Forgery & Counterfeiting	1	4	17	25	3	3	60	124	4	1	15	14
Fraud	9	5	352	325	22	8	2,212	1,061	12	2	743	633
Embezzlement	0	0	5	5	2	4	18	22	0	0	5	15
Stolen Property	2	6	37	30	29	17	64	68	2	0	31	27
Vandalism	4	10	86	59	42	39	192	157	19	9	86	92
Weapons	5	11	32	19	37	18	142	120	6	13	52	55
Prostitution	0	1	0	2	1	0	27	43	1	0	8	1
Sex Offenses	1	0	15	13	3	5	43	29	0	4	24	21
Drug Laws	5	5	26	44	77	76	561	633	11	14	236	209
Gambling	0	0	1	0	1	1	21	10	0	0	0	14
Against Family	1	1	14	15	15	7	277	379	0	2	93	73
DWI	19	16	498	428	19	25	1,867	1,746	11	12	862	763
Liquor Laws	19	7	20	13	51	47	510	471	14	17	107	150
Disorderly Conduct	4	3	76	50	72	85	943	1,124	6	10	35	45
Vagrancy	0	0	3	5	0	0	1	4	0	0	0	2
All Other Offenses	38	49	818	765	189	265	2,183	3,915	56	55	1,116	1,147
Curfews - Loitering	0	0	0	0	0	13	0	0	0	0	0	0
Runaways	0	0	0	0	201	335	0	0	0	0	0	0
Subtotal - Part 2	139	156	2,655	2,345	883	1,028	10,105	10,429	190	193	3,958	3,908
Grand Total	221	218	3,072	2,764	1,214	1,410	11,920	12,562	282	295	4,428	4,358

Adult and Juvenile Arrests
By County

	Cabarrus				Caldwell				Camden			
	Juvenile Arrests Under 18		Adult Arrests 18 & Over		Juvenile Arrests Under 18		Adult Arrests 18 & Over		Juvenile Arrests Under 18		Adult Arrests 18 & Over	
Offense Category	1996	1997	1996	1997	1996	1997	1996	1997	1996	1997	1996	1997
Murder	0	2	5	3	0	0	11	8	0	0	0	0
Manslaughter	0	0	0	2	0	0	1	0	0	0	0	0
Forcible Rape	0	1	6	13	2	0	11	3	0	1	1	0
Robbery	11	23	35	33	1	2	10	17	0	2	0	0
Aggravated Assault	27	40	212	201	17	12	112	127	0	0	7	10
Burglary	67	80	153	168	32	24	121	122	1	4	4	8
Larceny	170	156	651	605	44	64	261	212	1	1	8	8
Motor Vehicle Theft	6	10	9	25	9	9	12	7	0	0	0	0
Arson	0	4	10	4	2	1	5	9	0	0	2	0
Subtotal - Part 1	281	316	1,081	1,054	107	112	544	505	2	8	22	26
Simple Assault	136	124	1,075	1,153	47	52	436	554	4	7	24	34
Forgery & Counterfeiting	13	5	100	74	6	0	35	59	0	0	5	0
Fraud	31	13	1,382	1,407	10	9	406	446	0	0	5	2
Embezzlement	4	2	25	27	0	0	5	6	0	0	0	0
Stolen Property	6	18	63	71	3	5	26	35	0	0	1	1
Vandalism	83	62	136	160	35	29	78	83	1	3	1	4
Weapons	20	46	147	172	20	35	59	71	0	1	1	4
Prostitution	0	0	3	0	0	0	0	0	0	0	0	0
Sex Offenses	5	2	45	48	1	1	17	28	0	0	3	2
Drug Laws	106	97	636	635	33	58	142	267	4	2	13	11
Gambling	0	1	2	3	0	0	1	13	0	0	0	0
Against Family	2	1	172	150	0	1	441	377	0	0	0	0
DWI	22	19	1,692	1,611	6	6	342	441	0	3	74	174
Liquor Laws	67	47	247	271	16	27	53	70	3	2	7	3
Disorderly Conduct	77	74	308	262	21	24	65	91	0	1	0	2
Vagrancy	0	0	2	3	0	0	1	1	0	0	0	0
All Other Offenses	294	266	2,843	3,069	108	100	1,052	1,102	4	2	31	46
Curfews - Loitering	0	0	0	0	0	0	0	0	0	0	0	0
Runaways	2	2	0	0	7	12	0	0	0	0	0	0
Subtotal - Part 2	868	779	8,878	9,116	313	359	3,159	3,644	16	21	165	283
Grand Total	1,149	1,095	9,959	10,170	420	471	3,703	4,149	18	29	187	309

Adult and Juvenile Arrests
By County

Offense Category	Carteret				Caswell				Catawba			
	Juvenile Arrests Under 18		Adult Arrests 18 & Over		Juvenile Arrests Under 18		Adult Arrests 18 & Over		Juvenile Arrests Under 18		Adult Arrests 18 & Over	
	1996	1997	1996	1997	1996	1997	1996	1997	1996	1997	1996	1997
Murder	0	1	3	2	0	0	1	1	0	0	10	4
Manslaughter	0	0	0	0	0	0	0	0	0	0	0	0
Forcible Rape	0	0	4	7	0	1	1	2	0	1	16	18
Robbery	2	6	8	19	1	0	2	1	9	5	36	65
Aggravated Assault	13	16	63	135	3	2	70	61	16	26	168	183
Burglary	59	56	160	113	1	10	27	27	51	40	235	199
Larceny	77	92	219	233	1	5	32	31	88	67	464	396
Motor Vehicle Theft	5	2	14	10	1	0	2	2	3	7	7	26
Arson	4	0	3	1	0	1	3	0	1	3	1	9
Subtotal - Part 1	160	173	474	520	7	19	138	125	168	149	937	900
Simple Assault	34	21	448	448	13	27	212	210	71	81	798	930
Forgery & Counterfeiting	1	2	21	28	0	0	9	14	7	0	69	80
Fraud	6	9	268	265	8	4	167	196	18	13	270	291
Embezzlement	1	0	16	4	0	0	2	1	0	1	10	10
Stolen Property	11	19	39	51	3	4	9	14	7	11	64	69
Vandalism	25	36	104	82	3	3	24	26	23	33	97	128
Weapons	15	10	46	34	3	6	20	19	22	21	126	96
Prostitution	0	0	0	0	0	0	0	0	0	0	30	14
Sex Offenses	1	1	15	19	0	0	6	7	2	15	33	40
Drug Laws	28	30	188	173	5	18	59	139	39	72	424	486
Gambling	0	0	0	2	0	0	1	0	0	0	0	0
Against Family	1	1	38	47	0	0	31	28	0	0	36	72
DWI	20	19	1,206	1,105	4	3	262	324	19	18	1,250	1,159
Liquor Laws	72	60	328	295	0	0	5	8	8	16	37	70
Disorderly Conduct	25	30	190	267	18	17	21	34	14	33	147	149
Vagrancy	0	0	1	2	0	0	0	0	1	0	5	0
All Other Offenses	104	159	882	1,016	24	30	366	306	120	207	1,783	1,907
Curfews - Loitering	0	0	0	0	0	0	0	0	0	0	0	0
Runaways	0	5	0	0	0	2	0	0	5	4	0	0
Subtotal - Part 2	344	402	3,790	3,838	81	114	1,194	1,326	356	525	5,179	5,501
Grand Total	504	575	4,264	4,358	88	133	1,332	1,451	524	674	6,116	6,401

Adult and Juvenile Arrests By County

Offense Category	Chatham				Cherokee				Chowan			
	Juvenile Arrests Under 18		Adult Arrests 18 & Over		Juvenile Arrests Under 18		Adult Arrests 18 & Over		Juvenile Arrests Under 18		Adult Arrests 18 & Over	
	1996	1997	1996	1997	1996	1997	1996	1997	1996	1997	1996	1997
Murder	2	0	10	2	0	0	2	4	0	0	0	0
Manslaughter	0	0	0	0	0	0	0	0	0	0	0	0
Forcible Rape	0	0	1	8	0	1	0	2	0	0	0	4
Robbery	2	2	25	4	0	0	0	0	6	0	14	10
Aggravated Assault	3	3	46	47	1	5	25	42	5	1	23	22
Burglary	12	20	143	82	8	4	22	25	29	18	28	33
Larceny	20	13	132	114	25	28	35	40	40	20	93	49
Motor Vehicle Theft	1	1	7	6	0	0	1	6	5	10	3	7
Arson	1	0	3	1	0	0	2	0	2	0	0	0
Subtotal - Part 1	41	39	367	264	34	38	87	119	87	49	161	125
Simple Assault	21	19	261	281	4	13	146	149	34	21	138	142
Forgery & Counterfeiting	0	0	32	20	4	0	9	4	1	0	8	7
Fraud	1	8	205	217	1	2	29	18	2	1	46	91
Embezzlement	0	0	4	9	1	1	2	3	1	0	6	2
Stolen Property	2	1	20	21	3	2	4	7	4	4	5	10
Vandalism	20	11	70	35	3	4	19	16	12	7	17	27
Weapons	2	4	23	24	0	1	7	20	2	2	5	10
Prostitution	0	0	0	4	0	0	1	0	0	0	0	0
Sex Offenses	0	1	9	11	0	0	4	2	0	0	2	1
Drug Laws	8	16	95	80	3	1	37	27	3	6	18	37
Gambling	0	0	0	0	0	0	0	0	4	0	7	5
Against Family	0	0	27	13	0	0	2	7	0	0	0	4
DWI	5	2	470	463	7	8	266	208	2	4	180	233
Liquor Laws	4	0	26	9	16	9	52	31	0	1	4	7
Disorderly Conduct	19	12	8	19	2	4	28	97	2	5	19	27
Vagrancy	0	0	0	2	0	0	0	0	0	0	0	0
All Other Offenses	34	38	410	594	8	17	138	172	24	25	157	213
Curfews - Loitering	0	0	0	0	0	0	0	0	0	0	0	0
Runaways	0	0	0	0	0	1	0	0	0	0	0	0
Subtotal - Part 2	116	112	1,660	1,802	52	63	744	761	91	76	612	816
Grand Total	157	151	2,027	2,066	86	101	831	880	178	125	773	941

Adult and Juvenile Arrests
By County

Offense Category	Clay				Cleveland				Columbus			
	Juvenile Arrests Under 18		Adult Arrests 18 & Over		Juvenile Arrests Under 18		Adult Arrests 18 & Over		Juvenile Arrests Under 18		Adult Arrests 18 & Over	
	1996	1997	1996	1997	1996	1997	1996	1997	1996	1997	1996	1997
Murder	0	0	0	3	2	5	15	44	0	0	3	7
Manslaughter	0	0	0	0	0	0	0	1	0	0	0	0
Forcible Rape	0	0	0	1	1	0	16	15	0	0	5	1
Robbery	0	0	0	0	13	14	47	61	4	0	14	23
Aggravated Assault	0	2	12	20	40	41	346	456	28	43	411	463
Burglary	1	6	11	12	25	22	129	143	22	37	108	106
Larceny	4	0	8	11	56	76	353	360	49	69	295	274
Motor Vehicle Theft	0	0	0	0	0	1	8	7	2	4	6	10
Arson	0	0	1	0	3	3	7	5	0	0	2	1
Subtotal - Part 1	5	8	32	47	140	162	921	1,092	105	153	844	885
Simple Assault	1	1	19	31	79	77	1,003	1,057	58	48	320	168
Forgery & Counterfeiting	0	1	0	2	5	1	53	36	0	0	47	91
Fraud	0	0	1	7	46	11	1,362	683	9	7	901	674
Embezzlement	0	0	0	1	1	0	8	18	1	1	4	12
Stolen Property	0	0	2	0	11	12	68	58	6	6	25	21
Vandalism	0	0	0	2	13	19	53	99	22	17	47	28
Weapons	0	0	2	0	16	13	90	115	7	8	26	23
Prostitution	0	0	0	0	0	0	1	0	0	0	0	0
Sex Offenses	0	0	1	4	1	0	24	41	1	0	9	3
Drug Laws	0	0	4	5	17	19	117	132	17	12	82	150
Gambling	0	0	0	0	0	0	5	3	0	0	0	0
Against Family	0	0	1	2	1	5	120	106	0	0	14	16
DWI	1	0	61	23	21	15	1,059	1,015	5	4	431	407
Liquor Laws	2	0	0	0	4	2	29	41	2	1	13	20
Disorderly Conduct	0	0	0	0	37	33	164	190	26	46	59	55
Vagrancy	0	0	0	0	0	0	3	5	0	0	0	0
All Other Offenses	4	0	52	18	59	91	986	1,361	80	97	1,207	1,170
Curfews - Loitering	0	0	0	0	0	0	0	0	0	0	0	0
Runaways	0	0	0	0	3	0	0	0	2	3	0	0
Subtotal - Part 2	8	2	143	95	314	298	5,145	4,960	236	250	3,185	2,838
Grand Total	13	10	175	142	454	460	6,066	6,052	341	403	4,029	3,723

Adult and Juvenile Arrests
By County

Offense Category	Craven[1]				Cumberland				Currituck			
	Juvenile Arrests Under 18		Adult Arrests 18 & Over		Juvenile Arrests Under 18		Adult Arrests 18 & Over		Juvenile Arrests Under 18		Adult Arrests 18 & Over	
	1996	1997	1996	1997	1996	1997	1996	1997	1996	1997	1996	1997
Murder	0	0	2	9	6	2	14	20	0	0	1	1
Manslaughter	0	0	0	0	0	2	0	1	0	0	0	0
Forcible Rape	0	0	2	10	4	9	23	35	0	0	0	3
Robbery	8	9	32	39	51	81	89	162	1	1	2	2
Aggravated Assault	18	20	122	162	233	95	515	413	3	3	68	35
Burglary	26	36	74	120	188	236	229	448	9	22	20	38
Larceny	148	136	289	324	589	509	545	759	16	17	31	34
Motor Vehicle Theft	9	11	10	21	27	34	61	118	2	0	3	6
Arson	0	0	1	4	17	30	20	14	0	0	1	0
Subtotal - Part 1	209	212	532	689	1,115	998	1,496	1,970	31	43	126	119
Simple Assault	74	122	578	1,055	561	824	720	1,517	24	11	110	182
Forgery & Counterfeiting	1	5	40	48	1	2	68	94	0	0	4	2
Fraud	15	19	1,383	1,368	17	41	265	517	1	4	79	78
Embezzlement	0	1	22	17	5	0	60	79	0	0	2	2
Stolen Property	12	14	32	47	37	32	64	115	5	2	9	3
Vandalism	38	50	79	105	48	65	48	70	8	10	16	25
Weapons	16	29	79	65	120	134	157	207	7	0	5	5
Prostitution	0	0	1	0	1	0	35	91	0	0	2	0
Sex Offenses	1	2	10	19	29	35	34	88	2	1	9	8
Drug Laws	51	45	305	371	165	147	898	1,047	16	22	117	103
Gambling	2	0	12	4	0	3	0	2	0	0	0	0
Against Family	0	0	8	65	2	5	61	96	0	1	8	6
DWI	6	12	804	773	21	13	2,011	1,778	2	0	435	225
Liquor Laws	19	16	125	89	17	15	35	38	3	8	4	11
Disorderly Conduct	57	52	116	104	88	63	420	522	9	6	63	16
Vagrancy	0	0	2	1	0	0	0	0	0	0	0	0
All Other Offenses	154	170	1,124	1,919	539	569	1,336	2,001	19	21	210	205
Curfews - Loitering	0	0	0	0	0	0	0	0	0	0	0	0
Runaways	7	8	0	0	428	475	0	0	1	3	0	0
Subtotal - Part 2	453	545	4,720	6,050	2,079	2,423	6,212	8,262	97	89	1,073	871
Grand Total	662	757	5,252	6,739	3,194	3,421	7,708	10,232	128	132	1,199	990

[1]From 20 to 50 percent of the county population was not covered for 1996.

Adult and Juvenile Arrests
By County

Offense Category	Dare				Davidson				Davie[1]			
	Juvenile Arrests Under 18		Adult Arrests 18 & Over		Juvenile Arrests Under 18		Adult Arrests 18 & Over		Juvenile Arrests Under 18		Adult Arrests 18 & Over	
	1996	1997	1996	1997	1996	1997	1996	1997	1996	1997	1996	1997
Murder	0	0	0	0	0	2	10	5	1	0	0	0
Manslaughter	0	0	0	0	0	0	1	0	0	0	0	0
Forcible Rape	1	0	2	1	3	0	21	21	0	0	0	0
Robbery	5	2	9	1	6	28	75	35	1	2	3	6
Aggravated Assault	6	1	32	41	28	45	706	598	1	0	9	11
Burglary	20	29	50	94	84	71	255	207	2	1	15	13
Larceny	35	43	112	107	254	181	641	610	15	29	21	40
Motor Vehicle Theft	2	0	6	5	20	5	13	11	0	0	0	0
Arson	0	0	2	1	6	2	14	6	0	0	1	0
Subtotal - Part 1	69	75	213	250	401	334	1,736	1,493	20	32	49	70
Simple Assault	26	22	248	261	147	157	1,018	897	4	3	22	41
Forgery & Counterfeiting	0	1	10	11	2	0	77	36	1	0	15	14
Fraud	11	14	201	147	21	9	634	461	2	1	22	14
Embezzlement	1	1	10	14	2	5	40	21	0	0	1	3
Stolen Property	12	4	21	11	23	15	97	71	3	2	4	9
Vandalism	8	11	38	45	53	89	169	153	2	19	5	4
Weapons	3	3	10	9	30	38	79	95	3	1	10	6
Prostitution	0	0	0	0	0	0	1	9	0	0	0	0
Sex Offenses	2	0	17	14	5	5	57	30	0	0	3	4
Drug Laws	22	48	141	273	80	92	605	764	8	9	66	56
Gambling	0	0	0	0	0	0	35	24	0	0	0	0
Against Family	0	0	7	6	2	4	164	165	0	0	0	2
DWI	15	15	454	685	11	12	989	824	6	3	215	191
Liquor Laws	50	155	181	463	11	17	45	44	4	1	10	4
Disorderly Conduct	3	10	54	73	73	88	180	162	5	3	18	11
Vagrancy	0	0	0	0	0	0	0	1	0	0	0	0
All Other Offenses	45	71	512	503	141	150	2,163	1,983	11	6	69	79
Curfews - Loitering	0	0	0	0	0	0	0	0	0	0	0	0
Runaways	0	1	0	0	11	20	0	0	3	1	0	0
Subtotal - Part 2	198	356	1,904	2,515	612	701	6,353	5,740	52	49	460	438
Grand Total	267	431	2,117	2,765	1,013	1,035	8,089	7,233	72	81	509	508

[1]Procedural change resulted in the under reporting of arrests for Davie County Sheriff in 1996 and 1997.

Adult and Juvenile Arrests By County

Offense Category	Duplin				Durham				Edgecombe[1]			
	Juvenile Arrests Under 18		Adult Arrests 18 & Over		Juvenile Arrests Under 18		Adult Arrests 18 & Over		Juvenile Arrests Under 18		Adult Arrests 18 & Over	
	1996	1997	1996	1997	1996	1997	1996	1997	1996	1997	1996	1997
Murder	1	0	12	5	4	2	32	31	3	2	10	14
Manslaughter	0	0	0	0	0	0	0	4	0	0	1	1
Forcible Rape	0	0	3	2	1	1	25	20	2	3	14	16
Robbery	0	3	17	30	12	32	95	163	23	30	84	118
Aggravated Assault	11	9	148	106	25	60	394	466	42	47	320	347
Burglary	20	28	77	84	34	45	319	306	95	83	291	225
Larceny	23	14	130	134	114	133	983	933	327	342	787	863
Motor Vehicle Theft	2	0	5	4	16	14	39	41	12	9	20	32
Arson	2	0	1	1	3	2	10	6	2	3	7	5
Subtotal - Part 1	59	54	393	366	209	289	1,897	1,970	506	519	1,534	1,621
Simple Assault	23	13	246	332	143	127	1,456	1,838	145	143	984	1,294
Forgery & Counterfeiting	1	0	48	40	1	0	28	30	4	1	184	194
Fraud	6	2	1,220	1,211	22	16	946	874	23	57	1,865	1,829
Embezzlement	0	0	4	6	13	30	110	150	1	5	133	83
Stolen Property	2	2	8	16	52	88	211	338	44	25	103	111
Vandalism	3	7	11	4	14	23	121	135	82	77	175	267
Weapons	10	3	55	31	37	41	157	182	43	41	111	140
Prostitution	0	0	2	0	1	0	8	6	1	1	27	17
Sex Offenses	0	0	9	12	0	1	1	4	9	6	30	92
Drug Laws	8	26	198	218	125	130	1,193	1,188	85	118	430	625
Gambling	0	0	3	1	2	1	13	5	0	2	55	80
Against Family	0	0	157	168	0	2	105	94	0	0	47	59
DWI	13	7	566	614	13	9	1,386	1,329	21	9	799	849
Liquor Laws	2	7	47	55	5	12	32	63	66	44	367	378
Disorderly Conduct	1	5	41	46	15	25	97	145	131	163	339	389
Vagrancy	0	0	0	2	0	0	0	1	0	1	1	3
All Other Offenses	86	112	2,133	2,450	234	210	3,349	3,463	328	390	3,805	3,698
Curfews - Loitering	0	0	0	0	0	0	0	0	0	0	0	0
Runaways	0	0	0	0	1	2	0	0	0	0	0	0
Subtotal - Part 2	155	184	4,748	5,206	678	717	9,213	9,845	983	1,083	9,455	10,108
Grand Total	214	238	5,141	5,572	887	1,006	11,110	11,815	1,489	1,602	10,989	11,729

[1]Edgecombe County arrest totals include all of the arrests reported by Rocky Mount Police, even though Rocky Mount is located in both Edgecombe and Nash Counties. When the information is available, Rocky Mount's arrests will be included within the county where the arrest occurred.

Adult and Juvenile Arrests By County

Offense Category	Forsyth				Franklin				Gaston			
	Juvenile Arrests Under 18		Adult Arrests 18 & Over		Juvenile Arrests Under 18		Adult Arrests 18 & Over		Juvenile Arrests Under 18		Adult Arrests 18 & Over	
	1996	1997	1996	1997	1996	1997	1996	1997	1996	1997	1996	1997
Murder	2	0	37	15	0	0	3	4	3	0	22	15
Manslaughter	0	2	6	3	0	0	0	0	0	0	0	1
Forcible Rape	4	4	23	36	0	0	2	4	10	4	15	20
Robbery	117	48	234	170	1	2	10	9	22	17	119	111
Aggravated Assault	81	79	602	666	6	5	38	46	130	111	1,279	1,439
Burglary	145	127	550	670	18	7	46	45	138	126	370	375
Larceny	518	500	1,938	2,177	22	19	111	110	348	400	1,128	1,216
Motor Vehicle Theft	59	61	60	55	1	1	2	9	25	19	34	29
Arson	21	11	22	11	0	0	1	3	9	5	10	8
Subtotal - Part 1	947	832	3,472	3,803	48	34	213	230	685	682	2,977	3,214
Simple Assault	579	427	3,528	3,759	11	15	108	120	241	280	1,059	1,141
Forgery & Counterfeiting	2	2	107	96	1	2	22	18	7	10	259	148
Fraud	35	24	2,859	2,504	1	3	33	39	33	68	980	1,044
Embezzlement	17	15	113	90	0	0	3	1	19	12	108	101
Stolen Property	128	58	406	362	1	3	13	6	28	37	168	187
Vandalism	146	153	577	456	1	4	16	27	123	120	236	221
Weapons	80	96	423	443	0	7	16	18	44	47	281	266
Prostitution	0	1	148	52	0	0	0	0	0	0	3	17
Sex Offenses	20	18	105	109	1	2	9	8	19	20	103	108
Drug Laws	317	358	2,505	3,299	5	10	52	96	170	118	1,216	1,122
Gambling	2	0	5	27	0	0	0	1	0	0	19	6
Against Family	2	2	397	400	0	0	2	2	3	2	89	70
DWI	37	44	2,034	2,251	4	11	421	443	23	23	1,822	1,493
Liquor Laws	43	84	448	649	1	0	7	15	23	26	245	193
Disorderly Conduct	286	360	484	452	1	9	43	31	49	59	251	257
Vagrancy	0	0	0	0	0	0	1	0	0	1	5	8
All Other Offenses	446	430	3,728	4,249	19	17	164	166	299	249	2,609	2,810
Curfews - Loitering	11	0	0	0	0	0	0	0	0	0	0	0
Runaways	14	30	0	0	0	1	0	0	198	221	0	0
Subtotal - Part 2	2,165	2,102	17,867	19,198	46	84	910	991	1,279	1,293	9,453	9,192
Grand Total	3,112	2,934	21,339	23,001	94	118	1,123	1,221	1,964	1,975	12,430	12,406

Adult and Juvenile Arrests By County

Offense Category	Gates				Graham[1]				Granville			
	Juvenile Arrests Under 18		Adult Arrests 18 & Over		Juvenile Arrests Under 18		Adult Arrests 18 & Over		Juvenile Arrests Under 18		Adult Arrests 18 & Over	
	1996	1997	1996	1997	1996	1997	1996	1997	1996	1997	1996	1997
Murder	0	0	0	2	0	0	0	0	0	2	4	2
Manslaughter	0	0	0	0	0	0	0	0	0	0	0	1
Forcible Rape	0	0	1	2	0	0	0	0	1	0	7	0
Robbery	0	1	0	0	0	0	0	1	2	11	33	18
Aggravated Assault	1	0	18	17	0	0	0	15	17	6	76	99
Burglary	2	1	11	11	0	3	0	2	30	16	39	42
Larceny	2	1	9	11	0	2	0	3	37	49	216	145
Motor Vehicle Theft	0	0	0	0	0	0	0	0	8	7	11	17
Arson	1	0	1	0	0	0	0	0	3	0	1	4
Subtotal - Part 1	6	3	40	43	0	5	0	21	98	91	387	328
Simple Assault	5	6	58	67	0	4	0	52	39	35	330	283
Forgery & Counterfeiting	0	0	5	6	0	0	0	3	3	0	39	25
Fraud	1	2	35	47	0	0	0	21	3	3	231	166
Embezzlement	0	0	2	1	0	0	0	1	0	0	4	4
Stolen Property	0	0	0	0	0	0	0	0	13	6	45	24
Vandalism	1	2	12	5	0	0	0	9	39	10	53	47
Weapons	0	0	2	4	0	0	0	4	6	2	26	32
Prostitution	0	0	0	0	0	0	0	0	0	0	0	4
Sex Offenses	0	1	2	5	0	0	0	1	2	1	7	8
Drug Laws	3	1	26	4	0	0	2	15	2	7	117	63
Gambling	0	0	0	0	0	0	0	0	1	0	2	1
Against Family	0	0	1	2	0	0	0	2	0	1	14	18
DWI	5	3	260	309	0	3	12	77	2	1	289	233
Liquor Laws	2	3	4	3	0	1	0	2	9	3	19	22
Disorderly Conduct	4	11	0	5	0	3	0	17	17	9	65	96
Vagrancy	0	0	0	0	0	0	0	1	0	3	1	1
All Other Offenses	3	3	57	84	0	3	2	61	58	40	836	655
Curfews - Loitering	0	0	0	0	0	0	0	0	0	0	0	0
Runaways	0	0	0	0	0	0	0	0	1	1	0	0
Subtotal - Part 2	24	32	464	542	0	14	16	266	195	122	2,078	1,682
Grand Total	30	35	504	585	0	19	16	287	293	213	2,465	2,010

[1]Over 50 percent of the county population was not covered for 1996 and incomplete reporting in 1997.

Adult and Juvenile Arrests By County

Offense Category	Greene				Guilford				Halifax			
	Juvenile Arrests Under 18		Adult Arrests 18 & Over		Juvenile Arrests Under 18		Adult Arrests 18 & Over		Juvenile Arrests Under 18		Adult Arrests 18 & Over	
	1996	1997	1996	1997	1996	1997	1996	1997	1996	1997	1996	1997
Murder	1	0	4	5	9	20	43	51	2	1	12	6
Manslaughter	0	0	0	0	1	0	0	1	0	0	0	1
Forcible Rape	0	0	1	1	12	2	40	33	1	2	7	10
Robbery	5	2	6	18	176	146	356	365	5	5	31	24
Aggravated Assault	1	1	42	14	146	212	682	770	22	20	363	322
Burglary	10	8	39	27	297	297	834	866	63	135	189	203
Larceny	8	9	58	30	1,213	1,080	3,006	3,106	160	168	444	443
Motor Vehicle Theft	1	1	6	0	101	107	199	241	3	8	9	14
Arson	0	0	0	0	19	10	27	13	5	0	3	3
Subtotal - Part 1	26	21	156	95	1,974	1,874	5,187	5,446	261	339	1,058	1,026
Simple Assault	4	7	120	128	467	569	3,754	3,674	95	94	667	723
Forgery & Counterfeiting	0	0	9	12	32	16	417	467	0	2	78	116
Fraud	1	1	79	89	85	133	6,485	5,448	5	5	824	668
Embezzlement	0	0	1	1	30	20	247	277	1	1	11	16
Stolen Property	2	2	13	6	230	257	713	603	14	11	57	59
Vandalism	0	0	2	2	292	251	810	798	44	49	154	135
Weapons	1	2	17	10	213	190	730	668	19	19	57	57
Prostitution	0	0	0	0	0	0	176	143	0	0	1	0
Sex Offenses	1	0	4	3	23	35	248	265	2	2	37	18
Drug Laws	0	1	6	5	639	554	5,430	5,849	14	25	214	249
Gambling	0	0	0	0	1	1	55	39	0	0	1	2
Against Family	1	0	36	29	18	30	872	707	0	0	60	58
DWI	0	1	173	145	45	40	3,388	3,094	12	12	881	762
Liquor Laws	3	0	2	5	160	180	982	962	20	29	87	62
Disorderly Conduct	0	4	21	28	392	430	1,168	929	43	27	157	92
Vagrancy	0	0	0	0	0	0	0	3	0	0	0	0
All Other Offenses	8	16	155	175	1,248	1,227	16,489	17,427	117	110	1,452	1,318
Curfews - Loitering	0	0	0	0	55	26	0	0	0	0	0	0
Runaways	0	0	0	0	577	476	0	0	2	2	0	0
Subtotal - Part 2	21	34	638	638	4,507	4,435	41,964	41,353	388	388	4,738	4,335
Grand Total	47	55	794	733	6,481	6,309	47,151	46,799	649	727	5,796	5,361

Adult and Juvenile Arrests
By County

Offense Category	Harnett				Haywood				Henderson			
	Juvenile Arrests Under 18		Adult Arrests 18 & Over		Juvenile Arrests Under 18		Adult Arrests 18 & Over		Juvenile Arrests Under 18		Adult Arrests 18 & Over	
	1996	1997	1996	1997	1996	1997	1996	1997	1996	1997	1996	1997
Murder	0	1	7	14	0	0	1	2	0	0	0	4
Manslaughter	0	0	0	0	0	0	1	1	0	0	0	0
Forcible Rape	0	3	14	13	0	0	5	7	0	0	11	4
Robbery	7	11	24	39	0	2	9	9	2	0	28	22
Aggravated Assault	15	21	180	164	8	14	99	132	15	7	91	138
Burglary	40	49	146	137	12	37	75	81	35	19	111	99
Larceny	83	52	277	283	63	41	169	155	110	98	303	333
Motor Vehicle Theft	5	5	24	25	3	1	8	11	5	6	23	18
Arson	1	6	4	6	0	0	2	2	0	1	0	1
Subtotal - Part 1	151	148	676	681	86	95	369	400	167	131	567	619
Simple Assault	97	79	811	828	32	28	444	501	31	67	489	569
Forgery & Counterfeiting	6	3	36	55	3	0	32	31	7	8	61	73
Fraud	16	6	258	256	7	6	283	296	16	11	581	674
Embezzlement	0	0	12	12	0	0	5	5	0	0	8	7
Stolen Property	16	12	79	69	2	2	26	11	7	4	51	28
Vandalism	34	21	202	61	14	7	49	44	21	16	61	72
Weapons	6	23	65	70	3	3	34	24	11	14	53	60
Prostitution	0	1	13	10	0	0	0	0	0	0	3	3
Sex Offenses	0	3	34	16	0	0	9	22	3	3	24	18
Drug Laws	42	55	381	537	7	8	99	85	34	31	171	238
Gambling	0	0	0	12	0	0	1	2	0	0	3	1
Against Family	0	0	20	27	0	5	8	27	0	2	56	38
DWI	11	9	1,060	851	13	12	404	535	13	6	668	550
Liquor Laws	19	14	97	145	24	18	35	38	6	6	114	124
Disorderly Conduct	28	26	127	107	7	17	256	200	19	10	169	201
Vagrancy	0	0	0	0	0	0	3	2	0	0	6	5
All Other Offenses	70	68	993	1,049	55	31	517	453	129	144	925	1,072
Curfews - Loitering	0	0	0	0	0	0	0	0	0	0	0	0
Runaways	10	6	0	0	0	7	0	0	2	19	0	0
Subtotal - Part 2	355	326	4,188	4,105	167	144	2,205	2,276	299	341	3,443	3,733
Grand Total	506	474	4,864	4,786	253	239	2,574	2,676	466	472	4,010	4,352

Adult and Juvenile Arrests By County

Offense Category	Hertford				Hoke				Hyde			
	Juvenile Arrests Under 18		Adult Arrests 18 & Over		Juvenile Arrests Under 18		Adult Arrests 18 & Over		Juvenile Arrests Under 18		Adult Arrests 18 & Over	
	1996	1997	1996	1997	1996	1997	1996	1997	1996	1997	1996	1997
Murder	1	2	4	6	0	0	6	4	0	0	1	0
Manslaughter	0	0	0	0	0	0	0	1	0	0	0	0
Forcible Rape	0	1	7	4	0	0	4	2	0	0	0	0
Robbery	0	4	14	10	8	8	33	25	0	1	0	2
Aggravated Assault	16	8	99	93	4	7	66	79	1	0	6	6
Burglary	14	22	45	66	23	13	49	40	1	2	7	4
Larceny	57	58	144	153	48	48	106	110	0	5	7	8
Motor Vehicle Theft	1	1	1	1	2	1	12	4	0	0	0	0
Arson	0	0	1	0	0	0	0	0	0	0	0	0
Subtotal - Part 1	89	96	315	333	85	77	276	265	2	8	21	20
Simple Assault	34	18	258	283	27	29	368	389	1	5	22	18
Forgery & Counterfeiting	2	5	48	31	1	1	23	37	0	0	1	1
Fraud	3	2	132	150	2	7	178	149	0	0	12	19
Embezzlement	0	0	8	3	0	0	1	2	0	0	0	0
Stolen Property	2	9	28	25	1	7	8	17	0	0	1	0
Vandalism	7	8	38	34	8	5	32	32	2	0	1	2
Weapons	3	0	26	15	8	2	33	18	0	0	10	2
Prostitution	0	0	0	0	0	0	0	0	0	0	0	0
Sex Offenses	3	4	10	13	1	0	5	14	0	0	0	1
Drug Laws	8	5	106	36	2	1	42	36	2	2	11	14
Gambling	0	0	0	1	0	0	1	0	0	0	0	0
Against Family	0	0	49	32	0	1	15	19	0	0	1	0
DWI	3	4	446	403	1	1	142	175	1	0	49	41
Liquor Laws	1	0	6	14	2	2	6	7	0	0	1	2
Disorderly Conduct	6	13	41	33	7	5	24	29	0	0	2	2
Vagrancy	0	0	0	1	0	0	2	1	0	0	0	0
All Other Offenses	22	31	354	412	58	41	753	601	5	0	45	27
Curfews - Loitering	0	0	0	0	0	0	0	0	0	0	0	0
Runaways	1	0	0	0	0	0	0	0	0	0	0	0
Subtotal - Part 2	95	99	1,550	1,486	118	102	1,633	1,526	11	7	156	129
Grand Total	184	195	1,865	1,819	203	179	1,909	1,791	13	15	177	149

Adult and Juvenile Arrests By County

Offense Category	Iredell				Jackson				Johnston			
	Juvenile Arrests Under 18		Adult Arrests 18 & Over		Juvenile Arrests Under 18		Adult Arrests 18 & Over		Juvenile Arrests Under 18		Adult Arrests 18 & Over	
	1996	1997	1996	1997	1996	1997	1996	1997	1996	1997	1996	1997
Murder	0	0	11	11	0	0	0	2	3	2	10	7
Manslaughter	0	0	0	1	0	0	0	1	0	0	0	0
Forcible Rape	1	1	12	4	0	0	0	0	0	0	4	16
Robbery	15	7	68	54	0	0	5	1	3	3	26	25
Aggravated Assault	38	20	202	227	0	0	20	42	12	10	76	161
Burglary	133	86	213	198	6	10	29	30	38	52	137	180
Larceny	244	202	459	524	8	13	42	77	82	82	352	399
Motor Vehicle Theft	30	22	9	34	0	1	1	2	1	4	12	21
Arson	3	9	6	8	0	1	0	0	6	9	5	5
Subtotal - Part 1	464	347	980	1,061	14	25	97	155	145	162	622	814
Simple Assault	135	168	1,037	1,183	4	7	92	104	55	66	549	691
Forgery & Counterfeiting	7	7	110	97	0	3	9	4	7	5	81	79
Fraud	16	35	988	846	0	0	36	41	11	9	488	483
Embezzlement	12	5	41	54	0	0	0	4	2	1	9	24
Stolen Property	24	18	87	95	1	1	4	4	17	11	77	103
Vandalism	77	107	164	143	2	2	16	17	25	28	109	73
Weapons	20	27	108	99	1	2	18	18	20	28	87	76
Prostitution	0	0	1	4	0	0	0	0	0	0	0	0
Sex Offenses	16	6	65	37	1	1	8	13	0	1	15	26
Drug Laws	75	108	598	664	4	10	79	76	47	36	328	396
Gambling	0	0	0	3	0	0	0	0	0	0	0	0
Against Family	1	2	222	149	0	0	4	1	1	0	257	209
DWI	8	15	865	855	3	5	210	237	23	15	1,459	1,221
Liquor Laws	13	25	56	92	3	9	55	65	8	22	76	74
Disorderly Conduct	56	94	164	169	0	4	14	12	27	48	154	144
Vagrancy	0	1	0	0	0	0	0	0	0	0	0	0
All Other Offenses	267	198	2,097	2,205	12	6	192	171	83	98	1,334	1,427
Curfews - Loitering	0	0	0	0	0	0	0	0	0	0	0	0
Runaways	0	2	0	0	0	0	0	0	4	1	0	0
Subtotal - Part 2	727	818	6,603	6,695	31	50	737	767	330	369	5,023	5,026
Grand Total	1,191	1,165	7,583	7,756	45	75	834	922	475	531	5,645	5,840

Adult and Juvenile Arrests By County

Offense Category	Jones				Lee				Lenoir			
	Juvenile Arrests Under 18		Adult Arrests 18 & Over		Juvenile Arrests Under 18		Adult Arrests 18 & Over		Juvenile Arrests Under 18		Adult Arrests 18 & Over	
	1996	1997	1996	1997	1996	1997	1996	1997	1996	1997	1996	1997
Murder	0	0	0	0	0	1	2	7	0	1	9	11
Manslaughter	0	0	0	0	0	0	0	2	0	0	0	1
Forcible Rape	0	0	3	2	4	7	8	6	1	1	8	13
Robbery	0	0	2	1	9	7	33	28	14	13	38	37
Aggravated Assault	1	3	14	14	16	17	112	107	23	27	181	162
Burglary	1	1	18	4	60	71	100	76	54	46	116	100
Larceny	0	2	14	10	150	126	346	362	138	119	315	300
Motor Vehicle Theft	0	2	3	1	0	0	0	0	3	0	9	15
Arson	2	0	1	1	3	0	1	4	3	3	0	1
Subtotal - Part 1	4	8	55	33	242	229	602	592	236	210	676	640
Simple Assault	9	10	55	40	60	58	423	424	92	73	647	683
Forgery & Counterfeiting	0	1	5	5	2	4	46	43	0	6	39	46
Fraud	0	0	19	16	8	6	718	597	6	9	456	577
Embezzlement	0	0	1	2	5	0	24	25	1	1	18	13
Stolen Property	0	0	1	1	11	9	43	50	19	24	62	61
Vandalism	1	2	16	6	41	46	88	82	83	24	126	93
Weapons	1	0	9	3	8	6	52	45	20	22	101	123
Prostitution	0	0	0	1	0	0	0	2	0	0	4	12
Sex Offenses	0	0	0	1	0	1	10	8	5	1	9	12
Drug Laws	4	0	14	5	52	58	234	292	26	32	267	310
Gambling	0	0	0	0	0	0	0	0	0	0	5	5
Against Family	0	0	22	4	0	2	81	56	0	0	22	24
DWI	2	4	223	339	7	0	498	277	7	10	550	697
Liquor Laws	0	0	0	1	51	15	265	86	6	4	25	40
Disorderly Conduct	2	0	8	5	21	43	116	94	93	85	216	229
Vagrancy	0	0	0	0	0	0	1	0	0	1	1	4
All Other Offenses	1	4	65	49	97	77	1,631	1,284	106	131	1,264	1,452
Curfews - Loitering	0	0	0	0	0	0	0	0	0	0	0	0
Runaways	0	0	0	0	0	0	0	0	0	1	0	0
Subtotal - Part 2	20	21	438	478	363	325	4,230	3,365	464	424	3,812	4,381
Grand Total	24	29	493	511	605	554	4,832	3,957	700	634	4,488	5,021

Adult and Juvenile Arrests By County

Offense Category	Lincoln				McDowell				Macon			
	Juvenile Arrests Under 18		Adult Arrests 18 & Over		Juvenile Arrests Under 18		Adult Arrests 18 & Over		Juvenile Arrests Under 18		Adult Arrests 18 & Over	
	1996	1997	1996	1997	1996	1997	1996	1997	1996	1997	1996	1997
Murder	0	0	0	1	0	0	6	5	2	0	0	3
Manslaughter	0	0	1	0	0	0	0	0	0	0	0	0
Forcible Rape	1	0	3	3	0	1	1	5	0	0	0	1
Robbery	3	7	16	14	0	2	3	2	0	0	0	0
Aggravated Assault	5	9	58	67	1	4	31	58	5	3	16	29
Burglary	30	21	67	62	24	11	67	85	6	17	25	47
Larceny	52	28	176	169	54	22	108	94	12	6	31	26
Motor Vehicle Theft	0	2	12	4	2	2	8	7	0	0	0	0
Arson	0	1	0	2	0	0	1	0	0	0	1	1
Subtotal - Part 1	91	68	333	322	81	42	225	256	25	26	73	107
Simple Assault	16	27	305	314	19	25	270	290	5	5	87	95
Forgery & Counterfeiting	4	2	59	28	12	2	69	32	0	1	2	8
Fraud	7	3	168	244	2	4	158	355	2	2	32	34
Embezzlement	0	0	2	6	2	0	3	1	1	1	2	1
Stolen Property	4	3	31	16	3	6	12	17	4	2	6	9
Vandalism	5	13	45	49	6	24	41	49	7	3	11	10
Weapons	10	9	46	26	4	1	15	21	0	1	5	12
Prostitution	0	0	0	0	0	0	0	0	0	0	0	0
Sex Offenses	1	0	33	12	1	0	7	4	0	0	0	5
Drug Laws	13	10	92	64	8	2	108	66	6	4	17	35
Gambling	0	0	0	0	0	0	1	1	0	0	0	0
Against Family	0	0	19	18	5	2	76	36	0	0	6	16
DWI	5	5	327	304	4	1	233	244	7	5	198	194
Liquor Laws	12	1	55	13	10	1	21	31	0	1	6	3
Disorderly Conduct	6	4	48	53	3	5	60	50	7	2	16	23
Vagrancy	0	0	0	0	0	0	0	1	0	0	0	0
All Other Offenses	32	42	410	363	18	38	455	645	10	19	205	184
Curfews - Loitering	0	0	0	0	0	0	0	0	0	0	0	0
Runaways	0	0	0	0	0	2	0	0	0	0	0	0
Subtotal - Part 2	115	119	1,640	1,510	97	113	1,529	1,843	49	46	593	629
Grand Total	206	187	1,973	1,832	178	155	1,754	2,099	74	72	666	736

Adult and Juvenile Arrests By County

Offense Category	Madison[1]				Martin				Mecklenburg			
	Juvenile Arrests Under 18		Adult Arrests 18 & Over		Juvenile Arrests Under 18		Adult Arrests 18 & Over		Juvenile Arrests Under 18		Adult Arrests 18 & Over	
	1996	1997	1996	1997	1996	1997	1996	1997	1996	1997	1996	1997
Murder	0	0	0	0	0	0	6	0	6	3	37	45
Manslaughter	0	0	0	0	0	0	1	0	0	2	3	2
Forcible Rape	0	0	0	0	1	0	1	5	5	11	39	46
Robbery	0	0	0	0	1	5	5	9	119	112	254	256
Aggravated Assault	0	0	0	2	7	1	49	45	415	353	3,223	2,934
Burglary	0	0	0	0	8	12	53	36	179	158	492	530
Larceny	0	0	3	0	39	41	131	110	1,233	1,296	2,239	2,105
Motor Vehicle Theft	0	0	0	0	1	0	2	0	164	158	105	82
Arson	0	0	0	0	3	0	0	2	35	34	21	13
Subtotal - Part 1	0	0	3	2	60	59	248	207	2,156	2,127	6,413	6,013
Simple Assault	0	0	2	3	33	30	211	186	963	815	2,114	2,203
Forgery & Counterfeiting	0	0	0	0	0	0	14	20	10	10	109	127
Fraud	0	0	0	0	1	1	157	175	37	34	1,223	928
Embezzlement	0	0	0	0	0	0	3	0	38	37	167	166
Stolen Property	0	0	0	0	3	2	4	11	174	147	536	579
Vandalism	0	0	0	0	5	4	28	24	213	210	390	341
Weapons	0	0	2	3	2	6	18	13	118	73	534	599
Prostitution	0	0	0	0	0	0	0	0	2	1	253	235
Sex Offenses	0	0	0	0	0	1	8	10	28	54	332	291
Drug Laws	1	0	12	8	3	4	34	22	576	533	3,142	3,173
Gambling	0	0	0	0	1	0	1	0	1	2	31	50
Against Family	0	0	0	0	0	0	13	12	1	4	50	26
DWI	1	2	92	122	2	3	199	216	29	36	3,743	3,439
Liquor Laws	0	0	6	9	1	9	7	10	30	35	316	414
Disorderly Conduct	0	0	3	10	1	37	18	44	210	253	629	621
Vagrancy	0	0	0	0	0	0	0	1	0	0	1	0
All Other Offenses	0	1	14	8	24	35	286	260	1,193	1,296	7,492	7,398
Curfews - Loitering	0	0	0	0	0	0	0	0	0	0	0	0
Runaways	0	0	0	0	0	0	0	0	2	6	0	0
Subtotal - Part 2	2	3	131	163	76	132	1,001	1,004	3,625	3,546	21,062	20,590
Grand Total	2	3	134	165	136	191	1,249	1,211	5,781	5,673	27,475	26,603

[1]Incomplete reporting in 1996 and over 50 percent of the county population was not covered for 1997.

Adult and Juvenile Arrests By County

Offense Category	Mitchell[1]				Montomery				Moore			
	Juvenile Arrests Under 18		Adult Arrests 18 & Over		Juvenile Arrests Under 18		Adult Arrests 18 & Over		Juvenile Arrests Under 18		Adult Arrests 18 & Over	
	1996	1997	1996	1997	1996	1997	1996	1997	1996	1997	1996	1997
Murder	0	0	0	0	0	2	4	1	0	1	1	6
Manslaughter	0	0	0	0	1	0	0	1	0	0	1	1
Forcible Rape	0	0	0	0	0	0	3	1	1	0	5	8
Robbery	0	0	1	0	2	3	15	9	8	12	36	32
Aggravated Assault	0	0	3	0	3	0	84	50	13	16	67	75
Burglary	3	0	3	0	30	9	61	61	15	30	128	129
Larceny	0	0	1	0	27	7	147	112	51	64	319	295
Motor Vehicle Theft	0	0	0	0	3	0	7	11	3	3	24	10
Arson	0	0	0	0	0	3	0	1	0	0	3	3
Subtotal - Part 1	3	0	8	0	66	24	321	247	91	126	584	559
Simple Assault	0	0	1	0	30	14	268	273	11	24	173	183
Forgery & Counterfeiting	1	0	1	0	0	0	19	28	3	0	46	67
Fraud	0	0	0	0	3	3	206	184	7	1	163	154
Embezzlement	0	0	0	0	0	0	2	0	0	1	21	27
Stolen Property	0	0	0	0	6	0	24	22	5	5	29	49
Vandalism	0	0	0	0	13	9	55	40	13	14	20	26
Weapons	0	0	1	0	9	4	46	30	2	6	42	34
Prostitution	0	0	0	0	0	0	0	0	0	0	0	0
Sex Offenses	0	0	1	0	2	0	7	5	1	2	16	17
Drug Laws	1	0	4	2	4	5	82	45	27	49	259	214
Gambling	0	0	0	0	0	0	1	0	0	0	0	5
Against Family	0	0	0	0	0	0	26	26	0	0	5	12
DWI	3	4	288	402	7	4	300	211	9	4	507	505
Liquor Laws	0	1	3	1	4	4	17	14	6	8	21	36
Disorderly Conduct	0	0	1	0	8	15	81	61	4	16	100	84
Vagrancy	0	0	0	0	0	0	1	0	0	0	0	0
All Other Offenses	0	0	4	1	25	27	615	553	49	42	372	435
Curfews - Loitering	0	0	0	0	0	0	0	0	0	0	0	0
Runaways	0	0	0	0	0	0	0	0	0	0	0	0
Subtotal - Part 2	5	5	304	406	111	85	1,750	1,492	137	172	1,774	1,848
Grand Total	8	5	312	406	177	109	2,071	1,739	228	298	2,358	2,407

[1]Over 50 percent of the county population was not covered for 1996 and 1997.

Adult and Juvenile Arrests By County

Offense Category	Nash[1]				New Hanover				Northampton			
	Juvenile Arrests Under 18		Adult Arrests 18 & Over		Juvenile Arrests Under 18		Adult Arrests 18 & Over		Juvenile Arrests Under 18		Adult Arrests 18 & Over	
	1996	1997	1996	1997	1996	1997	1996	1997	1996	1997	1996	1997
Murder	0	0	5	2	0	2	1	16	0	0	5	6
Manslaughter	0	0	1	0	0	0	0	2	0	0	0	0
Forcible Rape	0	1	3	2	3	1	23	11	0	1	4	3
Robbery	0	6	25	39	14	17	58	75	2	0	6	9
Aggravated Assault	1	3	24	38	83	142	720	702	8	4	63	66
Burglary	16	30	67	81	54	91	260	240	5	5	29	28
Larceny	14	26	124	114	332	304	688	819	10	7	39	33
Motor Vehicle Theft	16	1	18	13	42	40	66	72	0	0	1	4
Arson	0	0	1	1	3	0	1	1	0	0	1	2
Subtotal - Part 1	47	67	268	290	531	597	1,817	1,938	25	17	148	151
Simple Assault	16	23	128	171	118	132	1,022	1,182	26	21	192	228
Forgery & Counterfeiting	0	0	52	36	11	5	100	105	0	0	11	9
Fraud	2	4	59	56	16	16	1,526	1,593	1	1	88	94
Embezzlement	0	0	4	4	4	3	68	75	0	0	1	3
Stolen Property	3	3	34	35	31	19	96	118	0	0	2	9
Vandalism	9	7	28	46	50	64	189	183	1	4	35	35
Weapons	8	5	23	33	15	17	105	129	3	1	10	9
Prostitution	0	0	0	0	0	1	11	9	0	0	0	0
Sex Offenses	6	0	9	24	7	5	34	47	3	1	8	12
Drug Laws	33	27	340	329	203	259	1,239	1,375	1	0	17	6
Gambling	0	0	1	1	0	1	7	19	0	0	0	0
Against Family	0	0	6	5	0	0	40	48	0	0	9	9
DWI	12	13	800	860	19	18	1,531	1,468	1	0	293	241
Liquor Laws	2	0	13	6	66	49	447	547	1	0	1	3
Disorderly Conduct	4	1	18	32	59	101	350	442	5	18	18	16
Vagrancy	0	0	1	0	6	21	31	73	1	0	0	0
All Other Offenses	18	11	143	181	176	141	1,969	2,224	14	12	351	322
Curfews - Loitering	0	0	0	0	1	3	0	0	0	0	0	0
Runaways	4	0	0	0	1	0	0	0	0	0	0	0
Subtotal - Part 2	117	94	1,659	1,819	783	855	8,765	9,637	57	58	1,036	996
Grand Total	164	161	1,927	2,109	1,314	1,452	10,582	11,575	82	75	1,184	1,147

[1]Nash County arrest totals do not include the arrests reported by Rocky Mount Police, even though Rocky Mount is located in both Edgecombe and Nash Counties. When the information is available, Rocky Mount's arrests be included within the county where the arrest occurred.

Adult and Juvenile Arrests By County

Offense Category	Onslow				Orange				Pamlico			
	Juvenile Arrests Under 18		Adult Arrests 18 & Over		Juvenile Arrests Under 18		Adult Arrests 18 & Over		Juvenile Arrests Under 18		Adult Arrests 18 & Over	
	1996	1997	1996	1997	1996	1997	1996	1997	1996	1997	1996	1997
Murder	0	1	9	2	2	1	5	3	0	0	0	0
Manslaughter	0	0	1	1	0	0	1	1	0	0	0	0
Forcible Rape	2	2	17	18	1	0	9	17	0	0	0	1
Robbery	15	9	31	21	10	8	37	30	0	0	4	3
Aggravated Assault	46	33	123	132	13	6	80	141	0	1	20	11
Burglary	99	84	145	176	6	31	166	151	0	10	20	38
Larceny	187	110	281	321	57	37	381	386	7	4	33	30
Motor Vehicle Theft	28	15	19	35	0	2	17	14	0	0	0	0
Arson	2	10	3	2	3	2	2	2	0	0	0	0
Subtotal - Part 1	379	264	629	708	92	87	698	745	7	15	77	83
Simple Assault	30	23	180	197	40	45	732	741	15	12	71	84
Forgery & Counterfeiting	2	2	55	71	2	0	68	50	0	0	7	5
Fraud	7	4	69	74	11	9	367	276	3	0	62	34
Embezzlement	0	0	10	21	0	2	20	13	0	0	1	1
Stolen Property	25	7	43	52	13	11	69	90	1	1	11	9
Vandalism	26	32	31	31	17	18	101	114	0	3	15	19
Weapons	16	10	61	70	12	12	102	121	2	1	5	7
Prostitution	1	1	34	30	0	0	0	4	0	0	0	0
Sex Offenses	6	8	35	43	0	3	18	21	0	0	1	5
Drug Laws	63	78	456	589	9	7	80	47	2	3	6	12
Gambling	0	0	2	1	0	3	17	22	0	0	0	1
Against Family	3	4	39	51	0	0	57	44	0	0	1	14
DWI	21	20	1,635	1,365	17	16	733	894	2	2	219	165
Liquor Laws	3	11	16	15	21	24	168	176	1	1	6	9
Disorderly Conduct	27	53	142	182	7	10	174	293	5	5	8	10
Vagrancy	0	0	0	0	1	0	8	6	0	0	0	0
All Other Offenses	81	54	285	274	109	112	1,826	2,305	11	5	211	204
Curfews - Loitering	42	0	0	0	0	0	0	0	0	0	0	0
Runaways	0	0	0	0	0	6	0	0	0	0	0	0
Subtotal - Part 2	353	307	3,093	3,066	259	278	4,540	5,217	42	33	624	579
Grand Total	732	571	3,722	3,774	351	365	5,238	5,962	49	48	701	662

Adult and Juvenile Arrests
By County

Offense Category	Pasquotank				Pender				Perquimans			
	Juvenile Arrests Under 18		Adult Arrests 18 & Over		Juvenile Arrests Under 18		Adult Arrests 18 & Over		Juvenile Arrests Under 18		Adult Arrests 18 & Over	
	1996	1997	1996	1997	1996	1997	1996	1997	1996	1997	1996	1997
Murder	0	0	1	2	0	0	4	0	0	0	0	2
Manslaughter	0	0	0	0	0	0	0	0	0	0	0	0
Forcible Rape	0	0	4	3	1	0	7	4	0	0	4	2
Robbery	4	3	16	21	3	1	13	1	4	1	3	4
Aggravated Assault	11	13	83	88	3	12	164	156	1	0	6	10
Burglary	13	22	56	51	49	35	90	72	7	3	31	21
Larceny	74	60	255	193	21	43	100	94	7	6	27	31
Motor Vehicle Theft	5	4	10	2	6	3	11	8	0	0	2	0
Arson	1	0	0	0	0	1	1	9	0	0	0	0
Subtotal - Part 1	108	102	425	360	83	95	390	344	19	10	73	70
Simple Assault	26	48	262	308	21	28	193	219	9	7	134	96
Forgery & Counterfeiting	3	1	27	8	2	1	26	20	1	0	4	3
Fraud	3	6	140	327	7	5	165	220	1	1	72	43
Embezzlement	1	0	10	12	0	0	4	3	0	0	0	0
Stolen Property	6	4	18	21	1	7	22	22	0	1	2	6
Vandalism	5	11	48	45	5	14	45	55	2	3	17	9
Weapons	6	7	27	40	3	2	22	23	0	1	13	1
Prostitution	0	0	0	3	0	0	0	0	0	0	0	0
Sex Offenses	0	1	7	18	1	2	25	30	0	0	2	2
Drug Laws	32	44	186	259	9	13	159	142	1	3	21	5
Gambling	0	0	0	6	0	0	3	1	0	0	0	0
Against Family	0	0	5	11	0	1	95	100	0	0	14	2
DWI	2	5	213	296	9	6	552	506	2	0	199	146
Liquor Laws	17	18	44	66	5	12	23	41	0	1	4	3
Disorderly Conduct	14	24	48	88	4	9	52	57	1	1	7	1
Vagrancy	0	0	0	0	0	0	0	0	0	0	1	0
All Other Offenses	72	106	686	1,060	45	61	661	730	9	3	178	106
Curfews - Loitering	0	0	0	0	0	0	0	0	0	0	0	0
Runaways	2	0	0	0	0	1	0	0	1	0	0	0
Subtotal - Part 2	189	275	1,721	2,568	112	162	2,047	2,169	27	21	668	423
Grand Total	297	377	2,146	2,928	195	257	2,437	2,513	46	31	741	493

Adult and Juvenile Arrests
By County

Offense Category	Person				Pitt				Polk			
	Juvenile Arrests Under 18		Adult Arrests 18 & Over		Juvenile Arrests Under 18		Adult Arrests 18 & Over		Juvenile Arrests Under 18		Adult Arrests 18 & Over	
	1996	1997	1996	1997	1996	1997	1996	1997	1996	1997	1996	1997
Murder	0	0	0	0	2	1	14	22	0	0	3	1
Manslaughter	0	0	0	0	0	0	0	0	0	0	0	0
Forcible Rape	1	0	10	2	5	5	23	18	0	0	2	0
Robbery	1	2	9	12	15	12	80	109	0	0	3	2
Aggravated Assault	2	7	71	101	46	42	330	372	0	1	9	18
Burglary	24	16	67	46	89	58	240	324	1	0	23	20
Larceny	47	21	182	145	184	207	661	626	0	3	28	40
Motor Vehicle Theft	1	0	13	3	16	18	37	55	0	0	8	4
Arson	0	1	4	0	1	6	3	6	0	0	0	0
Subtotal - Part 1	76	47	356	309	358	349	1,388	1,532	1	4	76	85
Simple Assault	41	31	348	385	161	208	1,351	1,394	5	3	73	83
Forgery & Counterfeiting	0	0	25	22	4	6	221	152	0	0	8	11
Fraud	9	6	534	508	23	17	1,856	1,570	2	1	28	27
Embezzlement	0	0	1	6	2	4	92	89	0	0	0	3
Stolen Property	1	3	18	24	42	26	143	139	2	4	13	9
Vandalism	14	2	61	39	58	70	184	213	4	1	12	5
Weapons	2	2	12	30	41	33	116	106	0	1	5	10
Prostitution	0	0	0	0	0	0	2	0	0	0	0	0
Sex Offenses	0	0	6	8	3	9	52	25	0	0	5	6
Drug Laws	0	4	18	9	26	39	205	376	1	1	10	16
Gambling	0	0	0	1	2	0	5	13	0	0	0	0
Against Family	1	4	119	121	0	3	41	35	0	0	7	9
DWI	11	8	504	537	16	17	1,100	1,040	2	2	144	200
Liquor Laws	3	3	11	4	13	10	43	60	0	3	3	14
Disorderly Conduct	8	17	15	14	144	171	384	460	2	0	10	15
Vagrancy	4	0	9	1	0	0	1	4	0	0	1	0
All Other Offenses	85	69	945	819	172	148	2,802	2,492	9	6	107	151
Curfews - Loitering	0	0	0	0	0	0	0	0	0	0	0	0
Runaways	0	1	0	0	1	6	0	0	0	0	0	0
Subtotal - Part 2	179	150	2,626	2,528	708	767	8,598	8,168	27	22	426	559
Grand Total	255	197	2,982	2,837	1,066	1,116	9,986	9,700	28	26	502	644

Adult and Juvenile Arrests
By County

Offense Category	Randolph				Richmond				Robeson			
	Juvenile Arrests Under 18		Adult Arrests 18 & Over		Juvenile Arrests Under 18		Adult Arrests 18 & Over		Juvenile Arrests Under 18		Adult Arrests 18 & Over	
	1996	1997	1996	1997	1996	1997	1996	1997	1996	1997	1996	1997
Murder	1	0	11	8	3	0	15	5	2	0	12	24
Manslaughter	0	0	0	1	0	0	0	1	0	0	0	2
Forcible Rape	1	1	10	10	0	0	3	7	1	2	8	13
Robbery	4	6	11	27	8	3	21	19	19	14	49	57
Aggravated Assault	18	20	577	322	12	15	182	186	77	76	443	444
Burglary	54	95	154	189	29	47	132	147	62	77	377	379
Larceny	140	189	368	462	62	66	282	348	162	215	609	661
Motor Vehicle Theft	5	10	32	55	3	11	4	8	10	14	53	54
Arson	0	0	4	6	0	2	2	7	3	3	14	14
Subtotal - Part 1	223	321	1,167	1,080	117	144	641	728	336	401	1,565	1,648
Simple Assault	53	67	264	577	42	23	583	578	150	265	762	845
Forgery & Counterfeiting	3	10	66	61	2	3	30	60	2	1	114	114
Fraud	10	9	1,330	1,164	5	13	418	387	13	4	429	307
Embezzlement	2	1	9	20	0	0	6	8	0	0	10	17
Stolen Property	15	24	76	76	4	8	24	17	8	19	93	85
Vandalism	51	32	103	106	15	14	66	76	66	61	126	137
Weapons	11	19	62	68	4	7	36	35	73	72	122	132
Prostitution	0	0	0	0	0	0	0	10	0	0	5	15
Sex Offenses	0	4	15	20	0	0	12	11	12	2	23	27
Drug Laws	37	61	304	383	26	20	160	203	60	75	543	522
Gambling	0	0	13	5	0	0	2	1	0	0	5	0
Against Family	0	1	3	3	0	1	19	22	0	2	84	66
DWI	10	14	689	800	9	11	531	480	13	14	1,339	1,297
Liquor Laws	28	11	45	51	1	1	8	10	23	21	44	89
Disorderly Conduct	8	13	167	96	5	6	74	80	302	443	220	189
Vagrancy	0	0	0	0	0	0	1	1	1	0	0	2
All Other Offenses	99	118	1,653	1,745	37	32	894	818	359	357	2,978	2,965
Curfews - Loitering	0	0	0	0	0	0	0	0	0	0	0	0
Runaways	0	0	0	0	8	1	0	0	65	52	0	0
Subtotal - Part 2	327	384	4,799	5,175	158	140	2,864	2,797	1,147	1,388	6,897	6,809
Grand Total	550	705	5,966	6,255	275	284	3,505	3,525	1,483	1,789	8,462	8,457

Adult and Juvenile Arrests
By County

Offense Category	Rockingham				Rowan				Rutherford			
	Juvenile Arrests Under 18		Adult Arrests 18 & Over		Juvenile Arrests Under 18		Adult Arrests 18 & Over		Juvenile Arrests Under 18		Adult Arrests 18 & Over	
	1996	1997	1996	1997	1996	1997	1996	1997	1996	1997	1996	1997
Murder	0	0	7	16	1	0	6	12	0	2	4	3
Manslaughter	0	0	0	0	1	0	0	0	0	0	2	0
Forcible Rape	0	1	7	9	2	2	17	11	0	0	6	4
Robbery	11	6	10	29	9	6	26	24	4	2	22	5
Aggravated Assault	14	29	128	165	16	29	169	118	11	16	155	126
Burglary	44	32	134	118	69	79	126	122	29	22	85	62
Larceny	70	73	311	278	152	180	431	406	81	49	243	245
Motor Vehicle Theft	6	0	3	12	14	3	16	24	0	0	4	2
Arson	0	8	1	10	1	5	1	8	1	2	7	2
Subtotal - Part 1	145	149	601	637	265	304	792	725	126	93	528	449
Simple Assault	59	80	761	886	162	178	975	876	36	44	547	588
Forgery & Counterfeiting	9	4	58	40	0	5	27	22	2	4	19	25
Fraud	17	11	1,054	925	39	27	909	811	4	6	453	571
Embezzlement	1	1	2	21	4	3	21	23	1	0	11	15
Stolen Property	11	8	39	37	16	16	63	36	7	3	28	40
Vandalism	44	29	133	125	71	55	97	116	11	22	76	91
Weapons	18	28	77	63	16	13	71	60	5	12	65	74
Prostitution	0	0	0	1	0	0	5	5	0	0	0	0
Sex Offenses	1	2	19	27	7	5	40	23	4	2	18	7
Drug Laws	25	39	277	288	40	36	224	247	22	44	270	367
Gambling	0	0	0	1	0	0	2	7	0	0	9	7
Against Family	0	1	261	158	1	0	204	100	1	2	82	78
DWI	21	12	1,129	779	8	7	765	699	13	10	458	424
Liquor Laws	6	8	21	19	12	21	46	61	17	14	86	104
Disorderly Conduct	34	16	159	83	27	35	137	150	17	11	122	101
Vagrancy	1	1	2	3	0	0	0	0	0	0	0	0
All Other Offenses	108	94	1,667	1,564	126	112	2,089	2,014	61	97	1,338	1,670
Curfews - Loitering	0	0	0	0	0	0	0	0	0	0	0	0
Runaways	1	4	0	0	4	4	0	0	8	0	0	0
Subtotal - Part 2	356	338	5,659	5,020	533	517	5,675	5,250	209	271	3,582	4,162
Grand Total	501	487	6,260	5,657	798	821	6,467	5,975	335	364	4,110	4,611

Adult and Juvenile Arrests
By County

Offense Category	Sampson				Scotland				Stanly			
	Juvenile Arrests Under 18		Adult Arrests 18 & Over		Juvenile Arrests Under 18		Adult Arrests 18 & Over		Juvenile Arrests Under 18		Adult Arrests 18 & Over	
	1996	1997	1996	1997	1996	1997	1996	1997	1996	1997	1996	1997
Murder	2	0	4	3	0	1	5	11	0	0	9	3
Manslaughter	0	0	0	0	0	0	0	2	0	1	1	0
Forcible Rape	2	0	4	4	1	1	1	6	0	0	4	1
Robbery	7	5	22	25	12	8	23	22	6	3	10	12
Aggravated Assault	7	9	93	119	20	28	111	88	3	10	63	85
Burglary	18	33	59	79	62	57	108	62	26	15	59	88
Larceny	27	33	130	211	117	117	233	218	47	42	151	171
Motor Vehicle Theft	5	1	6	12	10	4	8	9	2	0	1	3
Arson	0	0	2	3	2	0	0	1	0	0	1	2
Subtotal - Part 1	68	81	320	456	224	216	489	419	84	71	299	365
Simple Assault	37	50	392	550	33	34	205	238	39	52	359	507
Forgery & Counterfeiting	0	1	46	27	4	2	27	20	1	1	32	41
Fraud	8	10	949	260	7	3	393	278	21	9	476	517
Embezzlement	0	0	2	6	2	1	16	8	0	0	2	2
Stolen Property	5	5	29	14	15	23	36	26	6	3	11	32
Vandalism	16	12	92	75	24	19	44	51	18	11	55	66
Weapons	9	11	53	67	13	16	39	29	7	7	42	47
Prostitution	0	0	0	0	0	0	0	0	0	0	0	0
Sex Offenses	4	0	21	19	0	2	2	9	4	0	14	10
Drug Laws	27	35	266	354	26	27	110	147	11	17	113	133
Gambling	0	0	7	13	0	0	0	0	0	0	0	0
Against Family	0	2	11	12	3	0	254	232	0	1	17	23
DWI	5	9	674	779	9	10	365	340	10	11	386	489
Liquor Laws	6	8	65	55	4	2	6	2	2	10	16	29
Disorderly Conduct	45	87	54	83	20	43	96	29	6	16	33	57
Vagrancy	0	0	0	2	1	0	4	0	0	0	0	1
All Other Offenses	47	53	1,001	1,194	54	61	420	518	69	73	563	848
Curfews - Loitering	0	0	0	0	0	0	0	0	0	0	0	0
Runaways	1	2	0	0	6	0	0	0	4	2	0	0
Subtotal - Part 2	210	285	3,662	3,510	221	243	2,017	1,927	198	213	2,119	2,802
Grand Total	278	366	3,982	3,966	445	459	2,506	2,346	282	284	2,418	3,167

Adult and Juvenile Arrests By County

Offense Category	Stokes				Surry				Swain[1]			
	Juvenile Arrests Under 18		Adult Arrests 18 & Over		Juvenile Arrests Under 18		Adult Arrests 18 & Over		Juvenile Arrests Under 18		Adult Arrests 18 & Over	
	1996	1997	1996	1997	1996	1997	1996	1997	1996	1997	1996	1997
Murder	0	1	2	2	0	0	12	6	0	0	0	0
Manslaughter	0	0	0	0	0	0	1	2	0	0	0	0
Forcible Rape	3	1	6	4	0	0	4	0	0	0	0	1
Robbery	2	1	5	4	5	3	14	18	0	0	6	0
Aggravated Assault	9	7	69	65	8	8	147	153	0	0	4	21
Burglary	22	26	53	72	65	6	99	97	1	5	4	13
Larceny	17	34	81	76	50	46	209	219	5	6	8	10
Motor Vehicle Theft	3	0	5	3	1	1	5	9	0	0	0	0
Arson	2	1	2	5	1	0	1	2	0	0	0	0
Subtotal - Part 1	58	71	223	231	130	64	492	506	6	11	22	45
Simple Assault	26	25	277	289	46	49	506	506	0	2	21	37
Forgery & Counterfeiting	2	3	25	13	4	0	24	61	1	1	3	5
Fraud	7	10	238	263	5	10	561	540	0	0	4	20
Embezzlement	0	0	2	3	0	1	5	9	0	1	3	3
Stolen Property	2	5	15	22	8	2	21	24	0	0	1	7
Vandalism	7	12	39	34	12	9	78	60	0	0	4	4
Weapons	4	11	28	28	4	8	36	63	0	1	8	9
Prostitution	0	0	0	0	0	0	0	0	0	0	0	0
Sex Offenses	1	1	10	8	3	1	12	12	0	1	0	2
Drug Laws	16	49	100	232	27	23	181	193	4	4	68	37
Gambling	0	0	0	0	0	0	5	0	0	0	0	0
Against Family	0	0	26	23	0	0	62	75	0	0	2	1
DWI	11	10	456	554	20	14	753	733	1	2	141	122
Liquor Laws	8	15	53	67	7	7	22	13	0	0	9	6
Disorderly Conduct	10	22	39	39	4	25	111	88	0	2	8	17
Vagrancy	0	0	0	0	0	0	0	0	0	0	2	0
All Other Offenses	35	28	355	332	70	42	821	806	0	6	35	45
Curfews - Loitering	0	0	0	0	0	0	0	0	0	0	0	0
Runaways	10	10	0	0	1	0	0	0	1	0	0	0
Subtotal - Part 2	139	201	1,663	1,907	211	191	3,198	3,183	7	20	309	315
Grand Total	197	272	1,886	2,138	341	255	3,690	3,689	13	31	331	360

[1]Does not include the Cherokee Indian Reservation.

Adult and Juvenile Arrests
By County

Offense Category	Transylvania				Tyrell				Union			
	Juvenile Arrests Under 18		Adult Arrests 18 & Over		Juvenile Arrests Under 18		Adult Arrests 18 & Over		Juvenile Arrests Under 18		Adult Arrests 18 & Over	
	1996	1997	1996	1997	1996	1997	1996	1997	1996	1997	1996	1997
Murder	0	0	1	6	0	0	0	0	0	0	12	6
Manslaughter	0	0	0	0	0	0	0	0	0	0	0	0
Forcible Rape	1	0	1	2	0	0	0	0	0	0	3	5
Robbery	0	0	2	1	0	0	0	1	3	17	47	41
Aggravated Assault	4	9	78	89	0	1	11	9	19	24	150	148
Burglary	3	5	33	32	0	1	5	4	90	45	141	132
Larceny	14	17	88	81	1	1	4	4	157	131	400	373
Motor Vehicle Theft	0	1	3	4	0	0	0	0	3	13	20	16
Arson	0	0	0	1	0	0	0	0	1	3	2	4
Subtotal - Part 1	22	32	206	216	1	3	20	18	273	233	775	725
Simple Assault	14	11	148	144	2	3	34	36	99	135	771	864
Forgery & Counterfeiting	1	2	6	10	0	0	3	0	1	3	16	63
Fraud	1	3	234	302	0	1	26	44	17	20	868	780
Embezzlement	0	0	2	7	0	0	0	1	2	1	19	23
Stolen Property	2	1	10	22	1	1	0	3	11	15	52	60
Vandalism	2	6	20	22	0	0	5	5	54	58	119	107
Weapons	5	0	5	6	2	1	2	1	15	20	65	91
Prostitution	0	0	0	0	0	0	0	1	0	0	0	0
Sex Offenses	3	1	9	8	1	0	1	0	17	9	35	37
Drug Laws	10	3	70	30	1	5	25	34	25	61	302	357
Gambling	0	0	1	0	0	0	0	0	0	0	0	2
Against Family	1	2	9	20	0	0	0	2	2	1	42	64
DWI	6	4	203	189	0	0	30	3	23	29	987	1,206
Liquor Laws	7	9	20	57	0	0	8	3	16	27	77	74
Disorderly Conduct	8	6	50	46	2	0	3	6	5	11	84	130
Vagrancy	1	0	1	1	0	0	0	0	0	0	2	2
All Other Offenses	38	36	407	429	9	3	51	30	123	125	1,476	1,333
Curfews - Loitering	0	0	0	0	0	0	0	0	0	0	0	0
Runaways	2	0	0	0	0	0	0	0	1	0	0	0
Subtotal - Part 2	101	84	1,195	1,293	18	14	188	169	411	515	4,915	5,193
Grand Total	123	116	1,401	1,509	19	17	208	187	684	748	5,690	5,918

Adult and Juvenile Arrests By County

Offense Category	Vance				Wake				Warren			
	Juvenile Arrests Under 18		Adult Arrests 18 & Over		Juvenile Arrests Under 18		Adult Arrests 18 & Over		Juvenile Arrests Under 18		Adult Arrests 18 & Over	
	1996	1997	1996	1997	1996	1997	1996	1997	1996	1997	1996	1997
Murder	0	0	5	9	2	4	31	42	0	0	1	1
Manslaughter	0	0	1	0	0	0	2	3	0	0	0	0
Forcible Rape	2	1	5	6	4	4	49	46	0	0	1	1
Robbery	12	14	22	31	62	101	241	276	0	1	0	7
Aggravated Assault	25	16	152	112	70	97	591	652	5	2	55	64
Burglary	24	47	75	140	254	218	742	869	0	7	30	33
Larceny	75	49	209	273	549	550	1,753	1,927	3	5	45	32
Motor Vehicle Theft	2	7	11	5	75	42	202	172	0	0	1	0
Arson	1	0	2	0	12	21	9	13	0	2	1	0
Subtotal - Part 1	141	134	482	576	1,028	1,037	3,620	4,000	8	17	134	138
Simple Assault	60	75	549	678	364	332	2,050	2,721	32	11	230	212
Forgery & Counterfeiting	1	2	41	67	18	10	239	184	0	0	9	8
Fraud	9	8	696	671	40	38	503	733	1	3	36	45
Embezzlement	0	0	3	4	36	27	258	309	0	0	0	3
Stolen Property	5	10	47	47	81	88	338	439	0	2	3	4
Vandalism	30	21	123	97	114	167	350	444	6	3	22	25
Weapons	3	20	51	43	55	82	393	464	1	5	16	8
Prostitution	0	0	0	0	4	0	70	33	0	0	0	0
Sex Offenses	1	0	13	8	16	16	133	92	0	0	1	0
Drug Laws	40	25	133	124	403	429	2,566	2,978	4	0	70	110
Gambling	0	0	0	0	1	1	1	18	0	0	0	0
Against Family	1	0	96	75	5	10	285	324	0	0	11	12
DWI	5	8	476	532	56	56	3,751	3,725	2	0	232	165
Liquor Laws	7	5	57	43	113	90	913	1,590	0	0	1	1
Disorderly Conduct	44	33	187	153	92	138	715	812	0	2	1	0
Vagrancy	0	0	0	2	0	0	37	31	0	0	0	0
All Other Offenses	91	79	983	1,097	691	771	9,766	9,812	10	9	283	292
Curfews - Loitering	0	0	0	0	0	0	0	0	0	0	0	0
Runaways	3	1	0	0	161	135	0	0	0	0	0	0
Subtotal - Part 2	300	287	3,455	3,641	2,250	2,390	22,368	24,709	56	35	915	885
Grand Total	441	421	3,937	4,217	3,278	3,427	25,988	28,709	64	52	1,049	1,023

Adult and Juvenile Arrests
By County

Offense Category	Washington				Watauga				Wayne			
	Juvenile Arrests Under 18		Adult Arrests 18 & Over		Juvenile Arrests Under 18		Adult Arrests 18 & Over		Juvenile Arrests Under 18		Adult Arrests 18 & Over	
	1996	1997	1996	1997	1996	1997	1996	1997	1996	1997	1996	1997
Murder	0	0	1	0	0	0	2	2	3	0	11	11
Manslaughter	0	0	1	0	0	0	0	0	0	0	0	0
Forcible Rape	1	1	2	3	0	0	1	0	1	2	12	13
Robbery	1	1	1	1	2	1	4	1	9	12	39	40
Aggravated Assault	4	9	39	58	1	2	37	34	46	33	411	469
Burglary	3	5	13	17	13	12	32	45	67	72	167	172
Larceny	14	4	55	39	21	29	105	98	184	155	477	462
Motor Vehicle Theft	1	0	0	2	4	1	4	8	13	3	14	15
Arson	0	0	0	0	0	0	1	3	1	3	5	4
Subtotal - Part 1	24	20	112	120	41	45	186	191	324	280	1,136	1,186
Simple Assault	7	12	103	76	7	14	147	169	87	68	678	661
Forgery & Counterfeiting	0	0	1	3	4	0	17	10	3	1	69	57
Fraud	1	1	73	72	7	2	422	385	13	10	589	414
Embezzlement	0	0	0	1	0	0	5	2	4	0	19	29
Stolen Property	0	0	9	1	0	2	14	19	25	22	79	55
Vandalism	2	0	30	12	5	2	34	41	22	23	124	123
Weapons	0	3	11	3	3	2	10	24	18	15	126	108
Prostitution	0	0	0	1	0	0	0	0	0	0	16	1
Sex Offenses	0	0	3	5	0	0	3	7	5	3	16	18
Drug Laws	1	6	34	32	6	9	100	101	36	30	345	313
Gambling	0	0	0	0	0	0	0	0	0	2	8	10
Against Family	0	0	21	9	0	1	27	21	0	1	166	128
DWI	0	1	159	129	5	9	431	378	12	14	1,074	1,000
Liquor Laws	0	0	6	0	32	16	255	44	11	12	55	63
Disorderly Conduct	0	0	4	14	6	7	82	71	69	44	213	185
Vagrancy	0	0	0	1	0	0	0	0	0	0	2	0
All Other Offenses	1	4	87	118	41	46	434	393	174	116	2,064	2,054
Curfews - Loitering	0	0	0	0	0	0	0	0	0	0	0	0
Runaways	0	0	0	0	0	5	0	0	2	108	0	0
Subtotal - Part 2	12	27	541	477	116	115	1,981	1,665	481	469	5,643	5,219
Grand Total	36	47	653	597	157	160	2,167	1,856	805	749	6,779	6,405

Adult and Juvenile Arrests By County

	Wilkes				Wilson				Yadkin			
	Juvenile Arrests Under 18		Adult Arrests 18 & Over		Juvenile Arrests Under 18		Adult Arrests 18 & Over		Juvenile Arrests Under 18		Adult Arrests 18 & Over	
Offense Category	1996	1997	1996	1997	1996	1997	1996	1997	1996	1997	1996	1997
Murder	1	0	3	3	1	0	10	26	0	0	2	0
Manslaughter	0	0	0	0	0	0	0	1	0	0	0	0
Forcible Rape	0	0	6	3	2	0	7	6	0	0	1	4
Robbery	2	0	4	17	3	9	41	57	0	0	2	0
Aggravated Assault	9	7	111	137	15	24	239	356	5	1	20	20
Burglary	12	15	73	93	52	42	164	172	7	16	23	44
Larceny	30	44	195	232	84	75	386	425	18	22	44	52
Motor Vehicle Theft	5	1	7	9	21	6	37	32	2	5	4	2
Arson	2	3	4	5	0	0	4	3	2	0	0	0
Subtotal - Part 1	61	70	403	499	178	156	888	1,078	34	44	96	122
Simple Assault	41	32	475	517	34	58	483	638	9	12	125	134
Forgery & Counterfeiting	0	0	29	30	1	6	45	53	0	5	5	25
Fraud	14	2	733	598	9	14	1,080	1,105	2	4	39	44
Embezzlement	1	2	19	11	0	0	9	13	0	0	2	3
Stolen Property	3	3	24	18	16	40	130	135	1	2	7	5
Vandalism	12	78	90	72	6	4	37	30	50	3	11	11
Weapons	22	11	29	36	11	12	60	101	7	8	19	19
Prostitution	0	0	1	0	0	0	6	9	0	0	0	0
Sex Offenses	4	8	23	13	0	4	13	41	0	1	3	8
Drug Laws	26	20	182	197	23	32	292	350	14	18	67	69
Gambling	0	0	0	0	2	4	29	44	0	0	0	0
Against Family	0	1	75	71	0	0	44	51	1	2	21	25
DWI	19	10	721	606	16	9	1,284	1,112	6	3	234	218
Liquor Laws	37	38	100	67	12	14	120	291	5	1	15	11
Disorderly Conduct	13	14	69	65	12	58	158	604	5	1	17	14
Vagrancy	0	0	0	0	0	0	1	0	0	0	0	0
All Other Offenses	68	63	1,257	1,101	141	138	2,811	2,970	19	9	328	276
Curfews - Loitering	0	0	0	0	0	0	0	0	0	0	0	0
Runaways	7	7	0	0	1	0	0	0	0	0	0	0
Subtotal - Part 2	267	289	3,827	3,402	284	393	6,602	7,547	119	69	893	862
Grand Total	328	359	4,230	3,901	462	549	7,490	8,625	153	113	989	984

Adult and Juvenile Arrests By County

	Yancey				State Total			
	Juvenile Arrests Under 18		Adult Arrests 18 & Over		Juvenile Arrests Under 18		Adult Arrests 18 & Over	
Offense Category	1996	1997	1996	1997	1996	1997	1996	1997
Murder	0	0	0	0	71	70	635	688
Manslaughter	0	0	0	0	3	7	32	44
Forcible Rape	0	0	0	4	92	86	689	717
Robbery	0	0	1	0	975	980	3,073	3,371
Aggravated Assault	2	0	16	16	2,276	2,317	19,198	20,002
Burglary	5	11	9	50	3,928	3,975	11,539	12,204
Larceny	1	11	9	14	10,356	10,130	30,616	31,914
Motor Vehicle Theft	0	1	0	1	861	759	1,531	1,707
Arson	0	0	0	0	205	222	302	293
Subtotal - Part 1	8	23	35	85	18,767	18,546	67,615	70,940
Simple Assault	0	9	58	85	7,195	7,530	49,404	54,722
Forgery & Counterfeiting	0	0	0	5	260	203	4,423	4,436
Fraud	0	1	27	88	972	956	52,355	47,208
Embezzlement	0	0	0	1	236	211	2,029	2,215
Stolen Property	0	0	0	0	1,399	1,351	5,283	5,559
Vandalism	2	1	7	24	2,930	2,826	8,130	7,822
Weapons	0	0	4	3	1,494	1,607	6,471	6,720
Prostitution	0	0	0	0	12	7	902	795
Sex Offenses	0	2	1	0	318	341	2,238	2,340
Drug Laws	0	1	20	6	4,393	4,778	32,623	36,757
Gambling	0	0	0	0	20	22	401	498
Against Family	0	0	2	18	79	124	6,984	6,481
DWI	1	0	71	62	999	942	68,349	65,771
Liquor Laws	2	0	5	1	1,444	1,522	8,280	9,664
Disorderly Conduct	0	7	2	9	3,088	3,904	12,172	13,134
Vagrancy	0	0	0	3	18	29	150	201
All Other Offenses	8	8	89	106	10,788	11,045	122,747	130,679
Curfews - Loitering	0	0	0	0	109	42	0	0
Runaways	0	0	0	0	1,788	1,995	0	0
Subtotal - Part 2	13	29	286	411	37,542	39,435	382,941	395,002
Grand Total	21	52	321	496	56,309	57,981	450,556	465,942

SECTION VII

Law Enforcement Officers Killed and Assaulted

Officers Killed
1997

During 1997, the state of North Carolina lost five law enforcement officers who were feloniously killed while performing their duty.

On July 11, 1997, Detective Paul Andrew Hale was shot and killed after staking out a suspect. Detective Hale had served the Raleigh Police Department for seven years.

On July 18, 1997, Chief Willard Wayne Hathaway was shot and killed while responding to a domestic disturbance call. Chief Hathaway had served the Sharpsburg Police Department for twenty-three years.

On September 23, 1997, Deputy David Walter Hathcock and Trooper Lloyd Edward Lowry were killed after conducting a traffic stop. Deputy Hathcock had served the Cumberland County Sheriff's Office for nineteen years. Trooper Lowry had served the State Highway Patrol for almost twenty-three years.

On December 25, 1997, Officer Mark Allen Swaney was shot and killed while responding to a disturbance call. Officer Swaney had served the Davidson Police Department for six years.

Situations in Which N.C. Law Enforcement Officers Were Killed 1988 to 1997

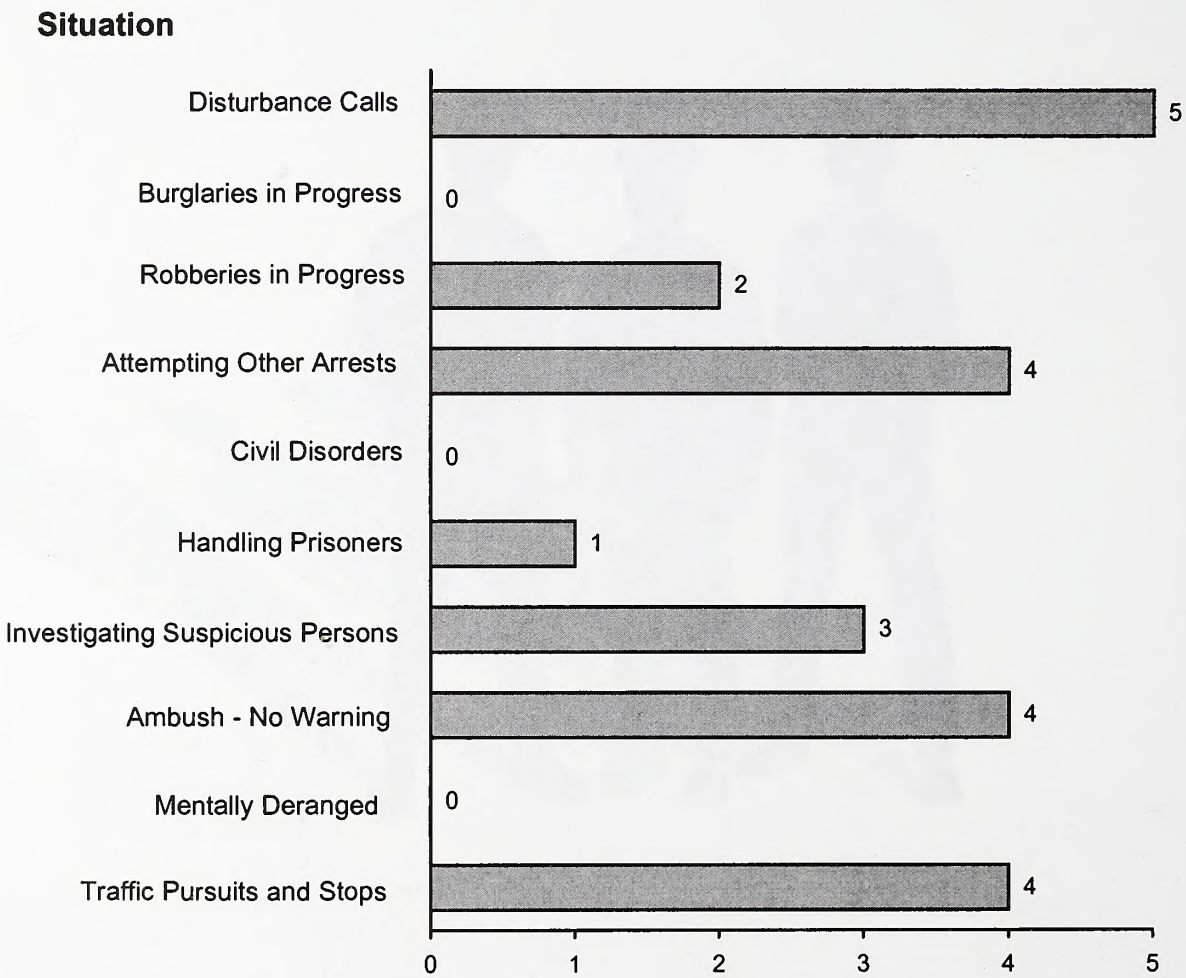

Twenty-three officers have been killed in the last ten years.

Criminal History of Persons Identified in the Killing of North Carolina Law Enforcement Officers 1988 to 1997

	1988	1989	1990	1991	1992	1993	1994	1995	1996	1997	Total
Persons with Prior Arrest for Criminal Charge	0	0	1	3	3	3	2	2	0	2	16
Persons Convicted on Prior Criminal Charge	0	0	0	3	2	3	2	1	0	0	11
Persons with Prior Arrest for Violent Crime	0	0	1	1	2	1	2	2	0	0	9
Persons with Prior Arrest for Weapons Violations	0	0	0	0	1	0	0	1	0	1	3
Persons with Prior Arrest for Narcotic Charge	0	0	0	2	1	1	1	0	0	1	6
Persons with Prior Arrest for Police Assault	0	0	0	0	1	0	0	1	0	0	2
Persons with No Criminal History	0	0	0	1	0	0	0	0	1	3	5
Total Persons Identified	0	0	1	4	3	4	2	2	1	5	22

Officers Killed 1988 to 1997

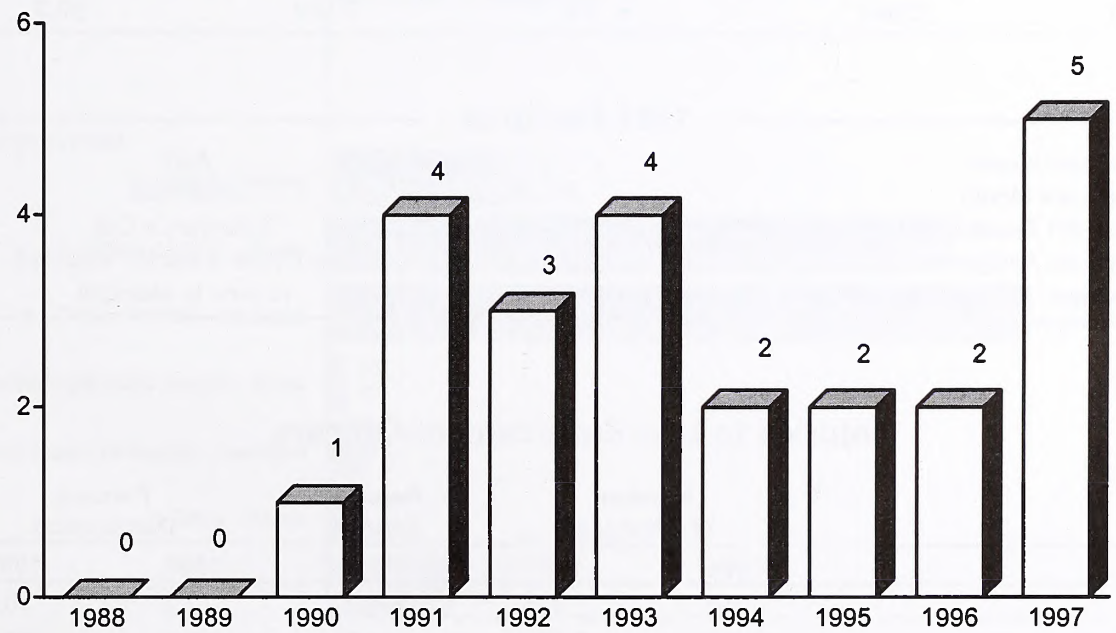

Law Enforcement Officers Assaulted

Assaulted By Month

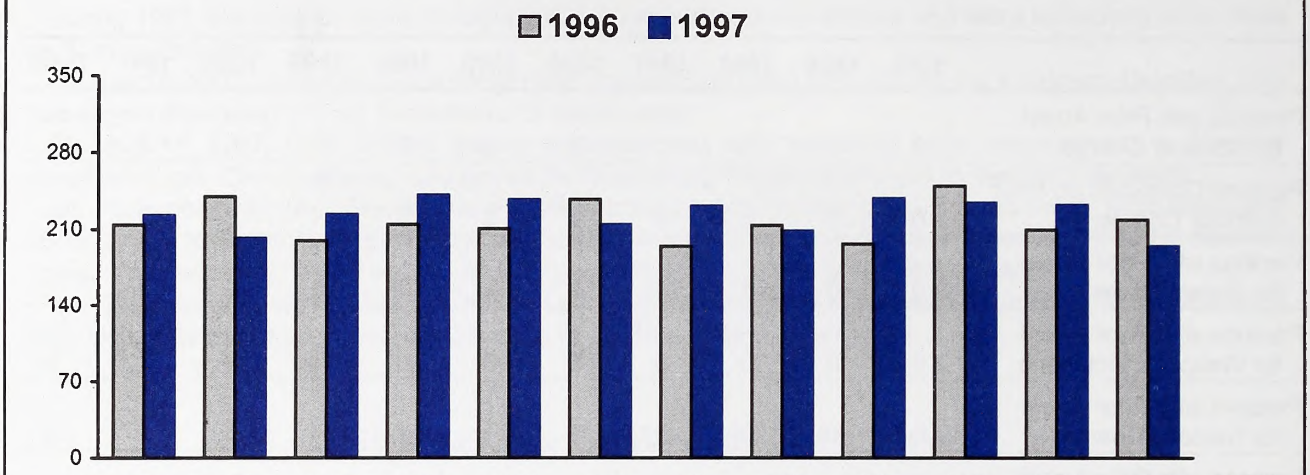

	JAN	FEB	MAR	APR	MAY	JUN	JUL	AUG	SEP	OCT	NOV	DEC	TOTAL
1996	214	240	200	215	211	238	195	214	197	250	210	219	2,603
1997	223	202	224	242	238	215	232	209	239	235	233	195	2,687
% Change	+4	-16	+12	+13	+13	-10	+19	-2	+21	-6	+11	-11	+3

Trend

Year	No. of Offenses	% Change (over previous year)	Number Cleared	Percent Cleared
1993	2,652	- 4.3	2,448	92.3
1994	2,691	+ 1.5	2,506	93.1
1995	2,725	+ 1.3	2,535	93.0
1996	2,603	- 4.5	2,451	94.2
1997	2,687	+ 3.2	2,506	93.3

1997 Features

Most Frequent Month	April
Least Frequent Month	December
Most Frequent Situation	Disturbance Call
Most Frequent Assignment	One Officer Vehicle - Assisted
Most Frequent Time of Occurrence	10 p.m. to Midnight

Injuries to Law Enforcement Officers

	Number of Offenses		Percent Change	Percent Distribution	
Injury	**1996**	**1997**	**1996/1997**	**1996**	**1997**
Injured	195	215	+10.3	7.5	8.0
No Injury	2,408	2,472	+ 2.7	92.5	92.0
Total	2,603	2,687	+ 3.2	100.0	100.0

Situation and Assignment At The Time of Assault 1996 & 1997

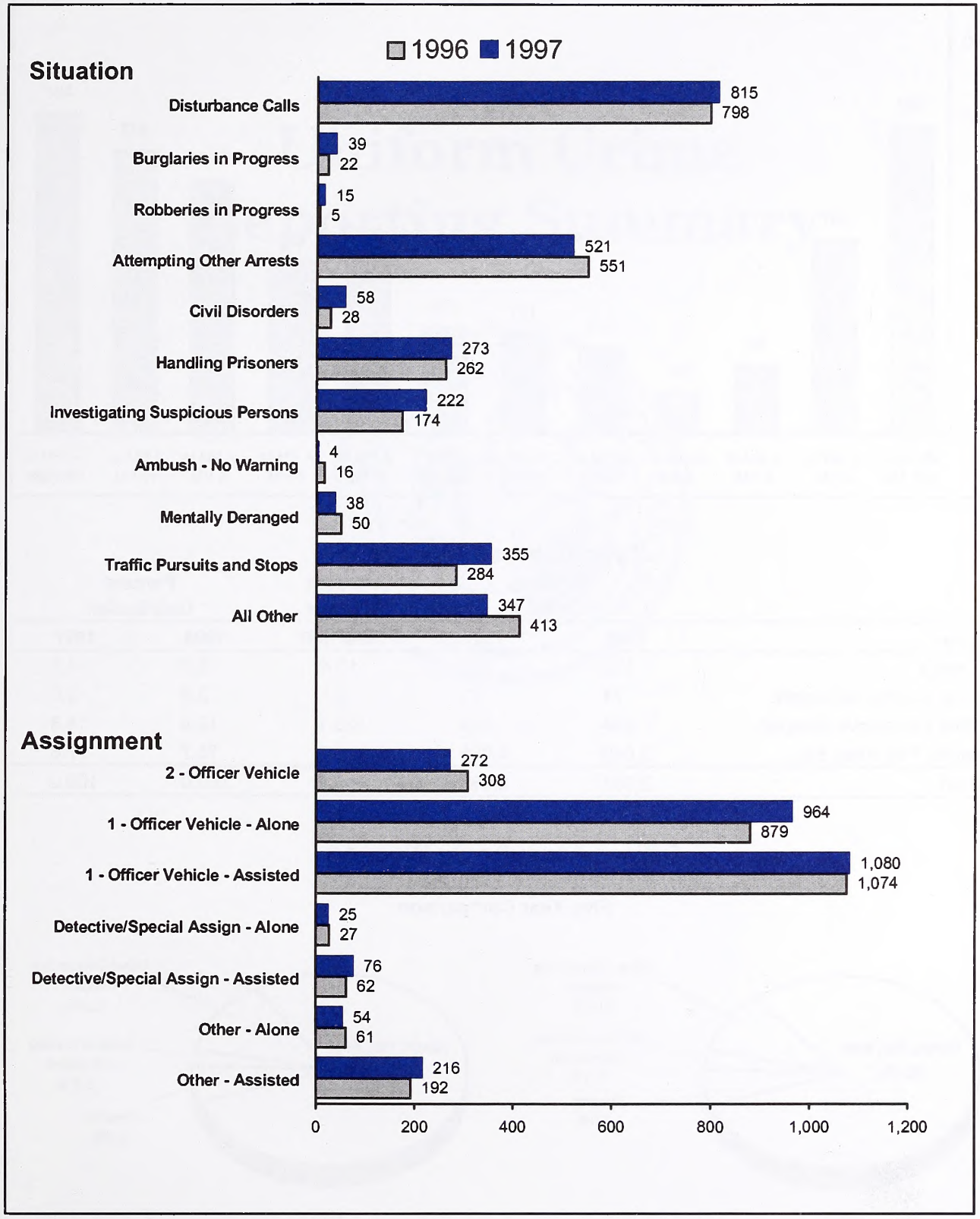

Officer Assaults

Time of Occurrence

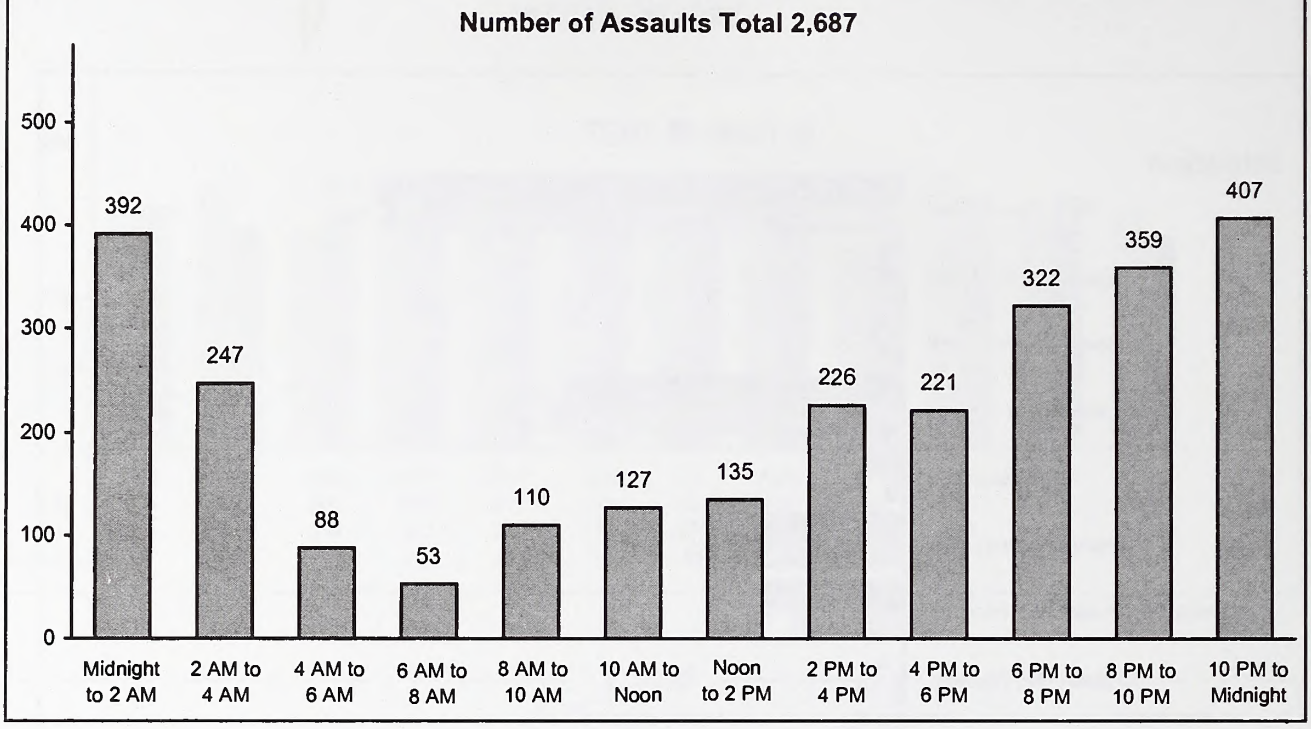

Type of Weapon Used

	Number of Offenses		Percent Change	Percent Distribution	
Type	**1996**	**1997**	**1996/1997**	**1996**	**1997**
Firearm	156	132	-15.4	6.0	4.9
Knife, Cutting Instrument	74	71	- 4.1	2.8	2.6
Other Dangerous Weapon	324	399	+23.1	12.4	14.8
Hands, Fist, Feet, Etc.	2,049	2,085	+ 1.8	78.7	77.6
Total	2,603	2,687	+ 3.2	100.0	100.0

Officer Assaults By Weapon

Percent Distribution
Five Year Comparison

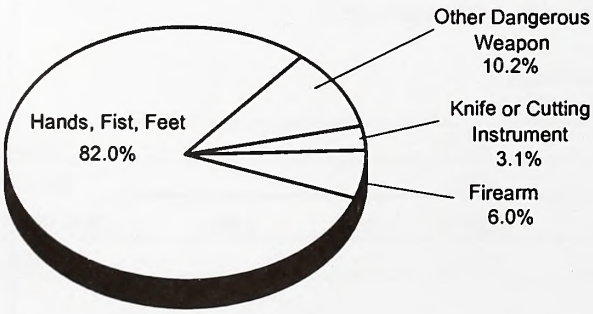

1993

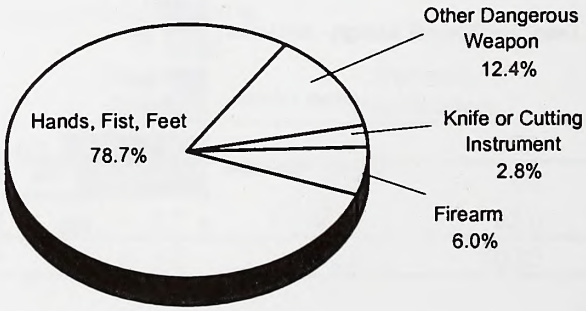

1997

SECTION VIII

Uniform Crime Reporting Summary

Index Crime
Distribution and Clearance Rates
1996 - 1997

The percentage of crimes cleared by arrest or exceptional means is obtainable by dividing the number of offenses cleared by the number of offenses known and multiplying the resultant by 100 as:

$$\frac{\text{50 (robberies cleared)}}{\text{153 (robberies known)}} \times 100 = 32.67 \text{ percent cleared.}$$

The table below sets forth the distribution of each Index crime reported as well as the number and percentage cleared by arrest or exceptional means in 1996 and 1997.

	1996				1997			
Offense	Number of Offenses	Percent Distribution	Number Cleared	Percent Cleared	Number of Offenses	Percent Distribution	Number Cleared	Percent Cleared
Murder	621	0.2	488	78.6	608	0.2	508	83.6
Rape	2,264	0.6	1,359	60.0	2,326	0.6	1,451	62.4
Robbery	11,905	3.0	4,043	34.0	12,696	3.2	4,259	33.5
Agg. Assault	27,829	7.0	16,582	59.6	28,966	7.2	18,177	62.8
Burglary	97,145	24.3	16,177	16.7	98,876	24.5	16,708	16.9
Larceny	235,316	58.9	46,431	19.7	235,188	58.4	46,183	19.6
MV Theft	24,301	6.1	6,320	26.0	24,218	6.0	5,774	23.8
Violent	42,619	10.7	22,472	52.7	44,596	11.1	24,395	54.7
Property	356,762	89.3	68,928	19.3	358,282	88.9	68,665	19.2
Index Total	399,381	100.0	91,400	22.9	402,878	100.0	93,060	23.1

Percent of Index Offenses Cleared

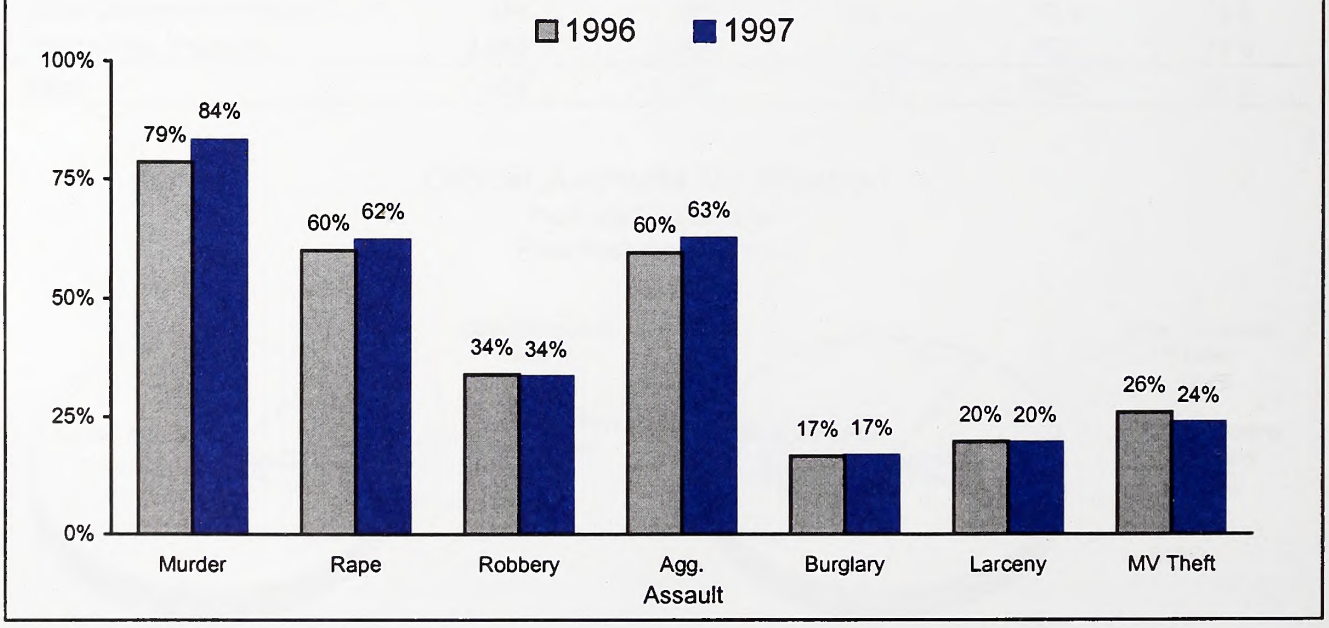

Five Year Crime Trends
1993 through 1997[1]

OFFENSE	1993	1994	1995	1996	1997	93/97 % Change
Murder	793	759	673	621	608	-23.3
Forcible Rape	2,348	2,300	2,295	2,264	2,326	- 0.9
Rape by Force	2,043	1,945	1,971	2,010	2,065	+ 1.1
Attempted Rape	305	355	324	254	261	-14.4
Robbery	13,204	12,676	12,775	11,905	12,696	- 3.8
Armed - Any Weapon	8,248	7,659	7,918	7,337	8,321	+ 0.9
Strong Arm - No Weapon	4,956	5,017	4,857	4,568	4,375	-11.7
Aggravated Assault	29,861	29,189	29,272	27,829	28,966	- 3.0
Gun	9,589	9,180	8,669	8,319	8,543	-10.9
Knife or Cutting Instrument	5,737	5,713	5,611	5,339	5,477	- 4.5
Other Dangerous Weapon	7,804	7,931	8,294	8,042	8,631	+10.6
Hands, Fists, Feet, etc.	6,731	6,365	6,698	6,129	6,315	- 6.2
Breaking and Entering	103,260	102,384	100,797	97,145	98,876	- 4.2
Forcible Entry	78,238	77,152	75,965	73,110	74,245	- 5.1
Unlawful Entry - No Force	16,224	15,991	16,028	16,538	17,295	+ 6.6
Attempted - Forcible Entry	8,798	9,241	8,804	7,497	7,336	-16.6
Larceny-Theft	215,822	222,197	232,021	235,316	235,188	+ 9.0
$200 and Over	76,228	78,139	82,132	84,577	85,819	+12.6
$50 to $200	54,803	58,060	60,037	59,449	57,861	+ 5.6
Under $50	84,791	85,998	89,852	91,290	91,508	+ 7.9
Motor Vehicle Theft	19,669	21,040	22,126	24,301	24,218	+23.1
Total Crime Index	384,957	390,545	399,959	399,381	402,878	+ 4.7
Index Crime Rate per 100,000	5,793	5,744	5,767	5,650	5,591	- 3.5
Violent Crime	46,206	44,924	45,015	42,619	44,596	- 3.5
Property Crime	338,751	345,621	354,944	356,762	358,282	+ 5.8
Est. Population Coverage	6,645,394	6,799,165	6,935,705	7,068,859	7,205,439	+ 8.4

[1]Some figures have been changed from those previously published reflecting additional or adjusted data. Also see pages 52 and 53.

Crime in the United States
Index Crime by State[1]
1996

The source for the table below is the Federal Bureau of Investigation's publication, *Crime in the United States,* 1996. The number of Index offenses and crime rates per 100,000 population are estimated for 100% population coverage.

State	Number of Offenses	Index Crime Rate	State Population	State	Number of Offenses	Index Crime Rate	State Population
Alabama	205,962	4,820.1	4,273,000	Montana	39,499	4,493.6	879,000
Alaska	33,084	5,450.4	607,000	Nebraska	73,292	4,436.6	1,652,000
Arizona	312,927	7,067.0	4,428,000	Nevada	96,052	5,992.0	1,603,000
Arkansas	117,951	4,699.2	2,510,000	New Hamphire	32,809	2,823.5	1,162,000
California	1,660,131	5,207.8	31,878,000	New Jersey	346,116	4,332.9	7,988,000
Colorado	195,681	5,118.5	3,823,000	New Mexico	113,097	6,602.3	1,713,000
Connecticut	138,414	4,227.7	3,274,000	New York	751,456	4,132.3	18,185,000
Delaware	35,488	4,894.9	725,000	North Carolina	404,684	5,526.2	7,323,000
Florida	1,079,623	7,497.4	14,400,000	North Dakota	17,189	2,669.1	644,000
Georgia	463,952	6,309.7	7,353,000	Ohio	497,831	4,455.7	11,173,000
Hawaii	77,961	6,584.5	1,184,000	Oklahoma	186,602	5,652.9	3,301,000
Idaho	47,709	4,012.5	1,189,000	Oregon	192,132	5,996.6	3,204,000
Illinois	629,762	5,315.8	11,847,000	Pennsylvania	409,004	3,392.5	12,056,000
Indiana	262,742	4,498.2	5,841,000	Rhode Island	39,536	3,993.5	990,000
Iowa	104,067	3,648.9	2,852,000	South Carolina	229,861	6,214.1	3,699,000
Kansas	120,414	4,681.7	2,572,000	South Dakota	21,740	2,969.9	732,000
Kentucky	122,979	3,166.3	3,884,000	Tennessee	289,904	5,449.3	5,320,000
Louisiana	297,556	6,838.8	4,351,000	Texas	1,092,002	5,708.9	19,128,000
Maine	42,189	3,394.1	1,243,000	Utah	119,717	5,985.9	2,000,000
Maryland	307,461	6,061.9	5,072,000	Vermont	17,687	3,002.9	589,000
Massachusetts	233,758	3,837.1	6,092,000	Virginia	264,882	3,968.3	6,675,000
Michigan	490,971	5,117.5	9,594,000	Washington	326,968	5,909.4	5,533,000
Minnesota	207,891	4,463.1	4,658,000	West Virginia	45,346	2,483.4	1,826,000
Mississippi	122,842	4,522.9	2,716,000	Wisconsin	197,182	3,821.4	5,160,000
Missouri	272,450	5,084.0	5,359,000	Wyoming	20,462	4,254.1	481,000
				United States	13,473,614	5,078.9	265,284,000

[1]See the following page for Index, Violent and Property Crime rates by state.

Crime in the United States
Index, Violent and Property Crime Rates by State
1996

The source for the table below is the Federal Bureau of Investigation's publication, *Crime in the United States* , 1996. The crime rates per 100,000 population are estimated for 100% population coverage.

State	Index Crime Rate	Violent Crime Rate	Property Crime Rate	State	Index Crime Rate	Violent Crime Rate	Property Crime Rate
Alabama	4,820.1	565.4	4,254.7	Montana	4,493.6	161.0	4,332.7
Alaska	5,450.4	727.7	4,722.7	Nebraska	4,436.6	434.7	4,001.8
Arizona	7,067.0	631.5	6,435.5	Nevada	5,992.0	811.3	5,180.7
Arkansas	4,699.2	524.3	4,174.9	New Hamphire	2,823.5	118.2	2,705.3
California	5,207.8	862.7	4,345.1	New Jersey	4,332.9	531.5	3,801.4
Colorado	5,118.5	404.5	4,714.0	New Mexico	6,602.3	840.6	5,761.7
Connecticut	4,227.7	412.0	3,815.6	New York	4,132.3	727.0	3,405.3
Delaware	4,894.9	668.3	4,226.6	North Carolina	5,526.2	588.1	4,938.1
Florida	7,497.4	1,051.0	6,446.3	North Dakota	2,669.1	84.0	2,585.1
Georgia	6,309.7	638.7	5,671.0	Ohio	4,455.7	428.7	4,027.0
Hawaii	6,584.5	280.6	6,304.0	Oklahoma	5,652.9	597.1	5,055.8
Idaho	4,012.5	267.2	3,745.3	Oregon	5,996.6	463.1	5,533.6
Illinois	5,315.8	886.2	4,429.6	Pennsylvania	3,392.5	432.5	2,960.1
Indiana	4,498.2	537.0	3,961.2	Rhode Island	3,993.5	347.2	3,646.4
Iowa	3,648.9	272.5	3,376.4	South Carolina	6,214.1	996.9	5,217.2
Kansas	4,681.7	413.8	4,268.0	South Dakota	2,969.9	177.2	2,792.8
Kentucky	3,166.3	320.5	2,845.8	Tennessee	5,449.3	774.0	4,675.4
Louisiana	6,838.8	929.1	5,909.7	Texas	5,708.9	644.4	5,064.5
Maine	3,394.1	124.9	3,269.2	Utah	5,985.9	331.9	5,654.0
Maryland	6,061.9	931.2	5,130.7	Vermont	3,002.9	121.2	2,881.7
Massachusetts	3,837.1	642.2	3,194.9	Virginia	3,968.3	341.3	3,627.0
Michigan	5,117.5	635.3	4,482.2	Washington	5,909.4	431.2	5,478.2
Minnesota	4,463.1	338.8	4,124.3	West Virginia	2,483.4	210.1	2,273.3
Mississippi	4,522.9	488.3	4,034.6	Wisconsin	3,821.4	252.7	3,568.7
Missouri	5,084.0	590.9	4,493.0	Wyoming	4,254.1	249.7	4,004.4
				United States	5,078.9	634.1	4,444.8

History of Contributor Participation

Comparative Contributor History

The table below reflects by month the total number of law enforcement agencies that participated in the N.C. UCR Program during the last five years.

Month	1993	1994	1995	1996	1997
January	441	455	461	471	476
February	439	455	463	470	474
March	441	455	462	466	474
April	446	455	462	467	474
May	446	452	462	468	474
June	449	456	463	469	473
July	448	456	466	468	474
August	451	457	466	468	474
September	454	454	466	470	475
October	455	457	468	469	474
November	456	458	463	468	473
December	455	459	461	468	473
Average	448	455	463	468	474

Population Coverage

The table below reflects by month the percent of total N.C. population covered by law enforcement agencies which have participated in the N.C. UCR Program during the last five years.

Month	1993	1994	1995	1996	1997
January	97.4	98.3	98.3	98.6	98.8
February	97.4	98.3	98.4	98.6	98.7
March	97.4	98.3	98.5	98.3	98.7
April	97.5	98.3	98.5	98.3	98.7
May	97.5	97.8	98.5	98.3	98.8
June	97.5	97.8	98.4	98.3	98.7
July	97.5	97.9	98.6	98.3	98.8
August	97.5	96.9	98.6	98.2	98.8
September	97.6	96.8	98.6	98.3	98.8
October	97.6	96.9	98.6	98.2	98.8
November	97.6	97.9	98.5	98.2	98.8
December	97.5	98.0	98.5	98.3	98.8
Average	97.5	97.8	98.5	98.3	98.7

Incomplete Reporting and Non-Participating Agencies
January - December, 1997

The table below reflects those agencies who did not participate in the N.C. UCR Program or who contributed for less than 12 months.

Agency	Mos. on File	Jan.	Feb.	Mar.	Apr.	May	June	July	Aug.	Sept.	Oct.	Nov.	Dec.
Alexander Mills	10	X	X	X	X	X	X	X	X	X	X		
Arlington	DNP												
Asheville ABC	DNP												
Asheville Airport	DNP												
Aurora	DNP												
Autryville	DNP												
Bakersville	DNP												
Beaufort Co. Comm. College	DNP												
Boonville	DNP												
Brookford	DNP												
Broughton Hospital	DNP												
Brunswick Comm. College	DNP												
Burnsville	DNP												
Calypso	2											X	X
Candor	9	X	X	X	X	X	X	X	X	X			
Caswell Beach	8	X	X	X	X	X	X	X		X			
Catawba County ABC	DNP												
Cherokee	DNP												
Chowan College	DNP												
Cumberland County ABC	DNP												
Dallas	8	X				X		X	X	X	X	X	X
Davidson	DNP												
Dorothea Dix Hospital	DNP												
Douglas Airport	DNP												
Durham County ABC	DNP												
East Bend	DNP												
East Laurinburg	DNP												
East Spencer	DNP												
Faison	4									X	X	X	X
Forsyth ABC	DNP												
Foxfire Village	DNP												
Gardner-Webb University	DNP												
General Assembly	DNP												
Graham Co. Sheriff	8					X	X	X	X	X	X	X	X
Greensboro ABC	DNP												
Johnson C. Smith Univ.	DNP												
Kure Beach	DNP												
Lawndale	DNP												
Lees-McRae College	DNP												
Lilesville	DNP												

(continued)

DNP - Does not participate
X - Denotes participation for the month.

Incomplete Reporting and Non-Participating Agencies
January - December, 1997

The table below reflects those agencies who did not participate in the N.C. UCR Program or who contributed for less than 12 months.

(continued) Agency	Mos. on File	Jan.	Feb.	Mar.	Apr.	May	June	July	Aug.	Sept.	Oct.	Nov.	Dec.
Lillington	DNP												
Madison Co. Sheriff	DNP												
Marshall	DNP												
Meredith College	DNP												
Middlesex	DNP												
Mitchell Co. Sheriff	DNP												
Moore County ABC	DNP												
Morven	DNP												
Nash County ABC	DNP												
Navassa	DNP												
NC Arboretum	DNP												
NC Museum Of Art	DNP												
Northampton Co. ABC	DNP												
Northwest	DNP												
Parkton	DNP												
Polkton	DNP												
Polkville	DNP												
Rhodhiss	DNP												
Rich Square	DNP												
Salemburg	4	X			X				X		X		
Sandy Creek	DNP												
Seaboard	5	X	X	X	X	X							
Severn	DNP												
Shaw University	DNP												
Spruce Pine	DNP												
St. Augustine's College	DNP												
Stanfield	DNP												
Statesville ABC	DNP												
Stoneville	DNP												
Troutman	7	X	X	X	X	X	X	X					
Wagram	DNP												
Wake Forest	DNP												
Waxhaw	DNP												
Weaverville	DNP												
Winston-Salem State Univ.	8	X	X	X					X	X	X	X	X
Zebulon	4	X	X	X	X								

DNP - Does not participate
X - Denotes participation for the month.

SECTION IX

Incident - Based Reporting

Incident-Based Reporting

The Division of Criminal Information (DCI) has developed an Incident-Based Reporting Program (IBR) similar to the National Incident-Based Reporting System (NIBRS) developed by the Federal Bureau of Investigation. With IBR, DCI has overcome many of the limitations of crime analysis imposed by the summary-based Uniform Crime Reporting (UCR) Program simply by changing the method by which crime data is collected and compiled in this state. IBR offers a crime reporting program that is more comprehensive, detailed, accurate, and flexible than the earlier, summary-based UCR program. IBR dramatically enhances the capacity for crime analysis at the State and local levels, putting law enforcement agencies in a better position to define their needs, justify expenditures, and allocate existing resources for maximal effectiveness and efficiency.

The structure of the UCR program has changed very little since it was established in North Carolina in the early 1970's. As a voluntary reporting program, more than 450 law enforcement agencies have reported data monthly to DCI on the number of Part I offenses and Part I and Part II arrests that have occurred within their respective jurisdictions. (See Section II for a listing of Part I and Part II offenses.) Although summary-based UCR data are used by researchers, legislators, municipal planners, the press, and the public, its structure limits how the data can be used. As an aggregate reporting program, the UCR produces counts of specific types of offenses, but it does not permit the examination of complex relationships among variables. Limited detailed offense information is collected only on the eight Part I offenses (also known as Index offenses). Even with this detailed data, reporting provisions of the UCR program obscure or ignore what may be a substantial volume of crime. For example, the "hierarchy rule" limits the reporting of multiple offenses that have been committed within the course of a single criminal incident to the single most serious offense.

Several notable differences distinguish IBR from summary-based UCR, such as the ability to distinguish between attempted and completed crimes, expanded victim/offender relationship data, expanded data on the circumstances of an offense, and elimination of the hierarchy rule. The most important and fundamental difference, however, is that in Incident-Based Reporting, individual records relating to each distinct crime incident and its associated arrest, rather than monthly summaries, are captured by local law enforcement agencies. This is a significant shift in reporting practice. Rather than gathering summary statistics and raw counts of the number of crimes reported within a jurisdiction, IBR promises a wealth of detailed data on offenses, victims, and offenders. By capturing these detailed data in an Incident-Based Reporting format, practitioners and researchers will be able to undertake sophisticated analysis of crime within a jurisdiction and link demographic and economic data. By including the originating agency case number, practitioners and researchers will be able to link these data to other databases that include the case number.

In addition to changing the fundamental reporting structure underlying crime and arrest data, IBR captures data on an expanded range of offenses, far beyond the eight Part I offenses. Taken as a whole, these changes substantially increase the analytic potential of crime data. The Incident-Based structure means that the system is more accurate, complete, and flexible than possible under the current UCR program. It is easier to correct errors, utilize edit checks, adjust for cleared offenses, and improve audit capabilities. It also will be easier to collect additional information as needed in the future.

Since IBR began in 1980, DCI has converted most of the North Carolina reporting agencies to Incident-Based Reporting. While the remaining-summary based reporting agencies are small in number, approximately 35 percent of the population is covered by these reporting agencies. Without the participation of the larger agencies, statewide analysis would not be meaningful. With increased automation of law enforcement records, DCI hopes statewide Incident-Based Reporting will become a reality in the near future.

This Section contains Incident-Based offenses for those agencies that have submitted twelve months of data for 1997. In addition, 1996 data will be included if the agency submitted twelve months of data for that year.

Incident-Based Offenses
By Agency[1]

	Alamance County (cont'd)											
	Alamance Co. Sheriff		Burlington		Elon College		Graham		Mebane		Haw River	
Offense Category	1996	1997	1996[2]	1997	1996	1997	1996	1997	1996	1997	1996	1997
Murder	1	3		6	0	0	1	0	0	0	0	0
Negligent Manslaughter	0	0		0	0	0	0	0	0	0	0	0
Forcible Rape	4	0		18	4	1	4	3	0	0	0	0
Robbery	15	13		110	4	1	22	15	3	4	6	2
Aggravated Assault	64	63		260	13	6	100	56	12	9	9	7
Burglary	407	489		500	23	18	189	165	57	69	20	31
Larceny	690	570		2,199	113	70	493	514	214	225	85	87
Motor Vehicle Theft	96	96		149	3	4	41	45	8	1	6	6
Simple Assault	71	77		245	13	12	356	257	5	21	19	24
Arson	8	9		18	3	2	3	2	1	1	0	0
Forgery & Counterfeiting	31	24		163	1	0	53	44	46	17	23	19
Fraud	42	61		220	4	5	150	59	10	13	18	25
Embezzlement	2	4		59	4	1	0	6	10	4	3	3
Stolen Property	2	3		56	0	1	4	12	3	6	5	0
Vandalism	406	298		663	80	43	298	247	53	90	39	24
Weapons Violations	9	12		36	2	2	11	25	2	4	8	2
Prostitution	1	0		1	0	0	0	0	0	0	0	0
Sex Offenses	39	39		31	6	7	9	15	0	1	2	2
Drug Violations	438	328		580	14	2	120	93	42	47	48	19
Gambling	0	0		0	0	0	2	0	0	0	0	0
Offenses Against Family	4	2		67	0	0	23	7	0	2	1	0
DWI	1	0		26	0	0	1	11	1	1	2	2
Liquor Law Violations	1	1		9	0	0	4	5	0	1	1	0
Disorderly Conduct	2	6		48	0	1	24	26	3	0	0	5
Pornography	0	0		4	0	0	0	0	0	0	0	0
All Other Offenses	175	127		359	7	8	327	302	16	11	22	23
Runaways	30	32		58	21	3	19	20	3	0	1	2
Grand Total	2,539	2,257		5,885	315	187	2,254	1,929	489	527	318	283

[1]Unlike summary-based UCR, this table includes multiple offenses that may have occurred within a single incident. Please note that offenses that are committed against society or the state of North Carolina, may be reported only as an arrest. For example, an offense report may not be completed for thoses on-sight arrests such as DWI, liquoir law and drug violations.

[2]Twelve months of Incident-Based data was not available for that year.

Incident-Based Offenses
By Agency[1]

	Alamance Co. (cont'd)		Alexander Co.				Alleghany County				Anson County (cont'd)	
	Elon College Campus		Alexander Co. Sheriff		Taylorsville		Sparta		Stone Mountain State Park		Anson County Sheriff	
Offense Category	1996[2]	1997	1996	1997	1996	1997	1996	1997	1996	1997	1996	1997
Murder		0	2	2	0	0	0	0	0	0	3	0
Negligent Manslaughter		0	0	0	0	0	0	0	0	0	0	0
Forcible Rape		2	1	1	1	0	0	0	0	0	7	6
Robbery		0	7	3	1	2	0	0	0	0	18	21
Aggravated Assault		2	24	30	7	1	1	2	0	0	69	55
Burglary		11	201	174	22	8	13	8	0	0	326	278
Larceny		61	287	317	60	70	14	36	0	0	294	292
Motor Vehicle Theft		1	44	45	4	3	3	0	0	0	28	34
Simple Assault		4	44	58	1	2	3	4	0	2	74	43
Arson		1	3	1	0	0	0	0	0	0	10	10
Forgery & Counterfeiting		0	15	16	9	20	0	2	0	0	8	19
Fraud		2	19	11	8	17	0	8	0	0	35	26
Embezzlement		1	1	0	3	0	1	0	0	0	0	0
Stolen Property		0	0	0	0	2	1	0	0	0	3	5
Vandalism		22	290	237	22	21	8	9	0	0	211	189
Weapons Violations		3	5	1	1	0	1	3	0	0	17	22
Prostitution		0	0	0	0	0	0	0	0	0	0	0
Sex Offenses		0	31	23	1	6	1	1	0	0	13	9
Drug Violations		7	27	25	0	0	2	10	0	0	42	20
Gambling		0	0	0	0	0	0	0	0	0	0	0
Offenses Against Family		0	2	0	0	0	0	0	0	0	7	3
DWI		16	0	0	0	0	1	0	0	0	1	0
Liquor Law Violations		0	0	0	0	0	1	1	0	0	0	2
Disorderly Conduct		5	1	3	0	0	2	3	0	0	7	5
Pornography		0	0	0	0	1	0	0	0	0	0	0
All Other Offenses		7	34	28	2	6	4	7	0	0	17	11
Runaways		0	0	0	0	0	0	1	0	0	1	0
Grand Total		145	1,038	975	142	159	56	95	0	2	1,191	1,050

[1]Unlike summary-based UCR, this table includes multiple offenses that may have occurred within a single incident. Please note that offenses that are committed against society or the state of North Carolina, may be reported only as an arrest. For example, an offense report may not be completed for thoses on-sight arrests such as DWI, liquoir law and drug violations.

[2]Twelve months of Incident-Based data was not available for that year.

Incident-Based Offenses
By Agency[1]

	Anson County (cont'd)		Ashe County								Avery County (cont'd)	
	Wadesboro		Ashe County Sheriff		West Jefferson		Jefferson		New River / Mt. Jeffer. State Park		Avery County Sheriff	
Offense Category	1996	1997	1996	1997	1996	1997	1996	1997	1996	1997	1996	1997
Murder	1	1	1	0	0	0	0	0	0	0	0	1
Negligent Manslaughter	0	0	0	0	0	0	0	0	0	0	0	0
Forcible Rape	0	3	5	9	0	0	0	0	0	0	2	0
Robbery	11	12	1	0	1	0	0	0	0	0	0	0
Aggravated Assault	30	20	17	21	5	0	0	0	0	0	17	3
Burglary	152	109	137	141	9	15	3	7	0	0	88	73
Larceny	323	261	197	211	22	49	7	11	0	0	85	76
Motor Vehicle Theft	15	8	27	21	4	3	0	2	0	0	12	16
Simple Assault	40	32	16	56	0	3	0	0	0	0	6	7
Arson	3	2	6	12	0	0	0	0	0	0	0	1
Forgery & Counterfeiting	25	21	11	4	2	2	0	0	0	0	13	8
Fraud	25	18	9	8	3	6	0	2	0	0	10	19
Embezzlement	2	4	0	0	0	2	0	0	0	0	2	2
Stolen Property	3	1	0	0	0	0	0	0	0	0	1	3
Vandalism	164	154	99	112	21	23	0	0	0	0	48	55
Weapons Violations	6	10	2	6	0	0	0	0	0	0	2	1
Prostitution	0	0	0	1	0	0	0	0	0	0	0	0
Sex Offenses	11	3	19	13	1	0	0	0	0	0	2	8
Drug Violations	69	30	23	42	0	0	0	0	0	0	5	12
Gambling	0	0	1	0	0	0	0	0	0	0	0	0
Offenses Against Family	2	4	1	7	0	0	0	0	0	0	0	0
DWI	0	0	1	1	0	0	0	0	0	0	1	1
Liquor Law Violations	0	1	2	0	0	0	0	0	0	0	0	0
Disorderly Conduct	2	3	3	4	1	0	0	0	0	0	1	0
Pornography	0	1	0	0	0	0	0	0	0	0	0	0
All Other Offenses	16	30	8	11	2	4	0	0	0	0	17	13
Runaways	3	0	5	0	0	0	0	0	0	0	3	10
Grand Total	903	728	591	680	71	107	10	22	0	0	315	309

[1]Unlike summary-based UCR, this table includes multiple offenses that may have occurred within a single incident. Please note that offenses that are committed against society or the state of North Carolina, may be reported only as an arrest. For example, an offense report may not be completed for thoses on-sight arrests such as DWI, liquoir law and drug violations.

Incident-Based Offenses
By Agency[1]

	Avery County (cont'd)								Beaufort County (cont'd)			
	Newland		Banner Elk		Beech Mountain		Sugar Mountain		Beaufort Co. Sheriff		Washington	
Offense Category	1996	1997	1996	1997	1996	1997	1996	1997	1996	1997	1996	1997
Murder	0	0	0	0	0	0	0	0	2	5	2	1
Negligent Manslaughter	0	0	0	0	0	0	0	0	0	0	0	0
Forcible Rape	0	1	0	0	0	0	0	0	11	6	3	5
Robbery	2	0	0	0	0	0	0	0	14	12	41	36
Aggravated Assault	0	1	0	2	2	4	0	0	40	42	41	52
Burglary	3	10	6	9	16	12	4	2	347	293	312	243
Larceny	19	18	18	20	19	23	22	7	425	383	665	556
Motor Vehicle Theft	0	2	2	0	0	0	1	0	47	44	55	35
Simple Assault	2	3	2	0	7	8	0	1	86	118	112	136
Arson	0	0	0	0	0	0	0	0	6	16	6	3
Forgery & Counterfeiting	1	3	1	1	4	1	0	0	23	21	48	45
Fraud	1	1	8	2	7	8	1	2	23	42	48	65
Embezzlement	1	3	0	0	1	0	0	0	2	1	25	22
Stolen Property	0	1	1	0	0	0	0	0	2	5	3	12
Vandalism	11	16	11	11	9	11	9	1	170	170	342	255
Weapons Violations	0	0	0	0	0	0	0	0	22	23	25	9
Prostitution	0	0	0	0	0	0	0	0	0	0	0	0
Sex Offenses	0	1	0	1	1	0	0	0	25	18	7	4
Drug Violations	1	2	0	0	2	0	1	0	8	32	36	43
Gambling	0	0	0	0	0	0	0	0	0	0	1	0
Offenses Against Family	0	0	0	0	0	0	0	0	1	0	5	5
DWI	1	0	0	0	0	0	0	0	0	0	1	0
Liquor Law Violations	0	0	0	0	0	0	0	0	0	0	0	2
Disorderly Conduct	2	0	0	0	0	0	0	0	0	3	10	3
Pornography	0	0	0	0	0	0	0	0	0	0	1	0
All Other Offenses	1	2	1	3	1	6	0	0	26	24	22	31
Runaways	1	1	0	0	0	0	0	0	0	0	6	11
Grand Total	46	65	50	49	69	73	38	13	1,280	1,258	1,817	1,574

[1]Unlike summary-based UCR, this table includes multiple offenses that may have occurred within a single incident. Please note that offenses that are committed against society or the state of North Carolina, may be reported only as an arrest. For example, an offense report may not be completed for thoses on-sight arrests such as DWI, liquoir law and drug violations.

Incident-Based Offenses
By Agency[1]

	Beaufort County (con't)						Bertie County					
	Belhaven		Chocowinity		Goose Creek State Park		Bertie County Sheriff		Aulander		Windsor	
Offense Category	1996	1997	1996[2]	1997	1996	1997	1996	1997	1996	1997	1996	1997
Murder	0	0		0	0	0	3	1	0	0	1	0
Negligent Manslaughter	0	0		0	0	0	0	0	0	0	0	0
Forcible Rape	0	0		0	0	0	4	1	0	0	3	0
Robbery	5	0		0	0	0	10	10	1	0	2	2
Aggravated Assault	15	17		0	0	0	62	75	0	1	6	5
Burglary	47	40		5	0	0	167	158	11	10	12	34
Larceny	121	116		16	0	1	180	191	13	6	34	65
Motor Vehicle Theft	3	5		2	0	0	17	15	4	0	0	4
Simple Assault	50	70		0	0	0	290	213	0	1	0	3
Arson	0	2		1	0	0	2	5	0	0	0	2
Forgery & Counterfeiting	10	10		2	0	0	8	13	1	0	0	6
Fraud	12	11		1	0	0	21	13	1	0	2	3
Embezzlement	0	0		1	0	0	4	2	0	0	2	1
Stolen Property	0	0		0	0	0	3	1	0	0	1	1
Vandalism	27	63		4	0	0	164	142	9	13	19	34
Weapons Violations	15	6		0	0	0	8	6	0	0	0	2
Prostitution	0	1		0	0	0	0	0	0	0	0	1
Sex Offenses	1	3		0	0	0	9	17	1	1	1	0
Drug Violations	30	12		0	0	0	42	34	0	0	3	1
Gambling	2	0		0	0	0	0	0	0	0	0	0
Offenses Against Family	1	4		0	0	0	0	3	0	0	1	0
DWI	3	1		0	0	0	0	0	0	0	0	0
Liquor Law Violations	3	2		0	0	1	0	4	0	0	0	0
Disorderly Conduct	13	16		0	0	0	16	7	0	0	0	2
Pornography	1	1		0	0	0	0	0	0	0	0	0
All Other Offenses	46	41		2	0	0	59	39	0	0	0	2
Runaways	4	1		1	0	0	2	0	1	0	0	0
Grand Total	409	422		35	0	2	1,071	950	42	32	87	168

[1]Unlike summary-based UCR, this table includes multiple offenses that may have occurred within a single incident. Please note that offenses that are committed against society or the state of North Carolina, may be reported only as an arrest. For example, an offense report may not be completed for thoses on-sight arrests such as DWI, liquoir law and drug violations.

[2]Twelve months of Incident-Based data was not available for that year.

Incident-Based Offenses
By Agency[1]

	Bladen County											
	Bladen County Sheriff		Bladenboro		Elizabethtown		White Lake		Jones Lake State Park		Singletary Lake State Park	
Offense Category	1996	1997	1996	1997	1996	1997	1996	1997	1996	1997	1996	1997
Murder	8	1	0	0	1	0	0	0	0	0	0	0
Negligent Manslaughter	0	0	0	0	0	0	0	0	0	0	0	0
Forcible Rape	16	6	0	0	1	2	0	1	0	0	0	0
Robbery	17	18	0	2	3	3	0	0	0	0	0	0
Aggravated Assault	176	182	12	4	20	33	2	0	0	0	0	0
Burglary	367	430	36	21	24	28	18	54	0	0	0	0
Larceny	449	628	56	34	49	151	38	56	0	0	0	1
Motor Vehicle Theft	58	53	7	3	10	4	7	2	0	0	0	0
Simple Assault	397	371	8	5	5	152	8	7	0	0	0	0
Arson	10	7	0	1	2	3	0	0	0	0	0	0
Forgery & Counterfeiting	23	17	5	0	8	11	0	0	0	0	0	0
Fraud	51	54	4	5	13	19	2	3	0	0	0	0
Embezzlement	9	12	4	0	4	1	1	0	0	0	0	0
Stolen Property	24	50	1	2	4	24	0	1	0	0	0	0
Vandalism	298	292	31	16	11	79	8	19	0	0	0	0
Weapons Violations	44	54	0	0	0	13	0	0	0	0	0	0
Prostitution	0	0	0	0	0	0	0	0	0	0	0	0
Sex Offenses	21	31	2	1	4	10	3	0	0	0	0	0
Drug Violations	189	189	7	0	20	36	1	3	0	0	0	0
Gambling	0	0	0	0	0	0	0	0	0	0	0	0
Offenses Against Family	19	20	0	1	0	1	1	0	0	0	0	0
DWI	11	12	2	1	0	4	0	0	0	0	0	0
Liquor Law Violations	7	5	0	0	0	12	1	0	0	0	0	0
Disorderly Conduct	28	32	1	0	0	46	0	0	0	0	0	0
Pornography	0	0	0	0	0	0	0	0	0	0	0	0
All Other Offenses	156	199	7	10	2	96	4	8	0	0	0	0
Runaways	30	26	3	0	0	1	2	0	0	0	0	0
Grand Total	2,408	2,689	186	106	181	729	96	154	0	0	0	1

[1]Unlike summary-based UCR, this table includes multiple offenses that may have occurred within a single incident. Please note that offenses that are committed against society or the state of North Carolina, may be reported only as an arrest. For example, an offense report may not be completed for thoses on-sight arrests such as DWI, liquoir law and drug violations.

Incident-Based Offenses
By Agency[1]

	Brunswick County											
											(con't)	
	Brunswick Co. Sheriff		Long Beach		Shallotte		Southport		Holden Beach		Boiling Spring Lakes	
Offense Category	1996	1997	1996	1997	1996	1997	1996	1997	1996	1997	1996	1997
Murder	11	5	0	0	0	0	0	1	0	0	0	0
Negligent Manslaughter	1	0	0	0	0	0	0	0	0	0	0	0
Forcible Rape	3	8	1	2	0	1	0	1	0	0	1	0
Robbery	12	12	0	2	6	5	2	4	0	0	0	0
Aggravated Assault	44	71	11	9	0	1	17	12	0	0	2	0
Burglary	549	527	98	102	8	31	33	85	14	7	15	24
Larceny	501	569	164	193	33	67	84	133	22	20	26	26
Motor Vehicle Theft	94	104	6	7	4	8	5	3	1	2	3	1
Simple Assault	14	112	27	40	2	2	44	60	0	0	1	3
Arson	14	24	1	2	1	0	0	1	0	0	0	3
Forgery & Counterfeiting	40	51	3	5	13	20	11	7	0	0	0	2
Fraud	44	68	5	9	12	20	7	15	2	1	0	2
Embezzlement	0	0	0	0	2	0	1	1	0	0	0	0
Stolen Property	5	2	1	2	0	1	4	2	1	0	0	0
Vandalism	311	230	104	74	18	24	58	60	13	9	8	3
Weapons Violations	7	1	2	0	4	5	10	10	0	0	0	0
Prostitution	0	0	0	0	0	0	0	0	0	0	0	0
Sex Offenses	22	25	3	5	0	1	1	2	0	0	2	1
Drug Violations	0	0	2	3	1	5	20	9	0	0	0	0
Gambling	0	0	0	0	0	0	0	1	0	0	0	0
Offenses Against Family	4	3	2	0	0	0	1	3	0	0	1	0
DWI	0	0	0	0	0	0	16	7	0	0	0	0
Liquor Law Violations	0	0	2	1	0	0	3	7	0	0	0	0
Disorderly Conduct	0	1	1	0	0	3	37	41	0	0	0	0
Pornography	1	5	1	0	0	0	1	2	0	0	0	0
All Other Offenses	11	16	8	8	0	6	28	33	0	1	0	1
Runaways	0	0	14	4	0	0	6	2	1	1	0	0
Grand Total	1,688	1,834	456	468	104	200	389	502	54	41	59	66

[1]Unlike summary-based UCR, this table includes multiple offenses that may have occurred within a single incident. Please note that offenses that are committed against society or the state of North Carolina, may be reported only as an arrest. For example, an offense report may not be completed for thoses on-sight arrests such as DWI, liquoir law and drug violations.

Incident-Based Offenses
By Agency[1]

	Brunswick County (cont'd)										Buncombe County (con't)	
	Yaupon Beach		Sunset Beach		Ocean Isle Beach		Bald Head Island		Leland		Black Mountain	
Offense Category	1996	1997	1996	1997	1996	1997	1996[2]	1997	1996	1997	1996	1997
Murder	1	0	0	0	1	0		0	0	0	0	0
Negligent Manslaughter	0	0	0	0	0	0		0	0	0	0	0
Forcible Rape	0	0	0	0	0	0		0	0	5	0	2
Robbery	0	1	0	1	1	0		0	1	0	4	2
Aggravated Assault	7	14	0	1	2	2		0	7	4	9	5
Burglary	17	19	12	18	41	48		24	18	12	27	44
Larceny	55	56	40	68	69	83		51	51	71	75	94
Motor Vehicle Theft	4	2	2	2	2	3		8	4	9	14	8
Simple Assault	12	20	1	0	7	8		2	1	5	9	9
Arson	0	0	0	0	0	1		0	3	1	2	0
Forgery & Counterfeiting	5	3	5	7	2	4		0	10	7	7	9
Fraud	5	7	2	0	1	2		10	3	6	2	6
Embezzlement	2	0	0	0	0	0		0	3	3	0	2
Stolen Property	0	6	0	1	1	3		0	0	0	3	5
Vandalism	24	20	8	8	31	34		16	25	35	25	18
Weapons Violations	2	1	1	0	3	2		1	0	0	2	0
Prostitution	0	0	0	0	0	1		0	0	0	0	0
Sex Offenses	0	0	1	0	2	6		0	1	3	9	2
Drug Violations	11	9	0	23	14	18		2	1	1	7	6
Gambling	0	0	0	0	0	0		0	0	0	0	0
Offenses Against Family	1	0	0	0	4	1		0	0	0	4	1
DWI	1	1	0	0	22	11		0	1	0	0	0
Liquor Law Violations	2	2	0	0	5	4		2	0	0	3	0
Disorderly Conduct	5	5	0	0	14	5		0	0	0	1	0
Pornography	0	0	0	0	0	0		0	0	0	0	1
All Other Offenses	10	16	0	0	9	3		5	2	4	6	9
Runaways	7	1	0	0	0	0		0	2	2	6	4
Grand Total	171	183	72	129	231	239		121	133	168	215	227

[1]Unlike summary-based UCR, this table includes multiple offenses that may have occurred within a single incident. Please note that offenses that are committed against society or the state of North Carolina, may be reported only as an arrest. For example, an offense report may not be completed for thoses on-sight arrests such as DWI, liquoir law and drug violations.

[2]Twelve months of Incident-Based data was not available for that year.

Incident-Based Offenses
By Agency[1]

	Buncombe County (con't)										Burke County (con't)	
	Biltmore Forest		Montreat		Woodfin		UNC-Asheville		DHR Police		Burke County Sheriff	
Offense Category	1996	1997	1996	1997	1996	1997	1996[2]	1997	1996	1997	1996	1997
Murder	0	0	0	0	0	0		0	0	0	5	3
Negligent Manslaughter	0	0	0	0	0	0		0	0	0	1	0
Forcible Rape	0	0	0	0	3	1		0	0	0	13	15
Robbery	0	1	0	0	0	0		0	0	0	22	12
Aggravated Assault	0	0	0	1	8	19		0	2	13	76	193
Burglary	3	5	1	13	21	42		5	1	3	493	461
Larceny	6	7	9	9	91	89		36	9	10	730	752
Motor Vehicle Theft	1	0	0	1	8	8		1	0	0	109	90
Simple Assault	1	3	2	0	16	37		0	20	30	104	322
Arson	0	0	0	0	2	0		0	0	0	9	10
Forgery & Counterfeiting	0	1	0	0	2	4		0	0	0	38	34
Fraud	0	0	0	0	18	16		0	0	1	35	36
Embezzlement	0	1	0	0	3	0		0	0	0	9	18
Stolen Property	0	0	0	1	1	2		0	0	0	11	10
Vandalism	8	9	4	2	60	49		10	4	18	376	373
Weapons Violations	0	0	0	0	3	1		0	0	2	24	28
Prostitution	0	0	0	0	0	0		0	0	0	0	1
Sex Offenses	1	0	0	0	3	6		1	1	1	53	70
Drug Violations	0	0	0	0	7	9		0	4	1	98	49
Gambling	0	0	0	0	0	0		0	0	0	2	0
Offenses Against Family	0	0	0	0	2	3		0	0	0	5	6
DWI	0	0	0	0	0	0		0	0	0	0	0
Liquor Law Violations	0	0	0	0	0	0		0	0	0	4	4
Disorderly Conduct	0	0	0	0	1	5		0	3	2	5	7
Pornography	0	0	0	0	0	0		0	0	0	1	0
All Other Offenses	1	2	0	0	10	26		1	0	3	142	175
Runaways	0	0	0	0	10	10		0	23	39	98	98
Grand Total	21	29	16	27	269	327		54	67	123	2,463	2,767

[1]Unlike summary-based UCR, this table includes multiple offenses that may have occurred within a single incident. Please note that offenses that are committed against society or the state of North Carolina, may be reported only as an arrest. For example, an offense report may not be completed for thoses on-sight arrests such as DWI, liquoir law and drug violations.

[2]Twelve months of Incident-Based data was not available for that year.

Incident-Based Offenses
By Agency[1]

	Burke County (con't)										Cabarrus County (con't)	
	Morganton		Valdese		Drexel		Glen Alpine		South Mountains State Park		Cabarrus Co. Sheriff	
Offense Category	1996	1997	1996	1997	1996	1997	1996	1997	1996	1997	1996	1997
Murder	0	1	1	1	0	0	0	0	0	0	0	3
Negligent Manslaughter	0	0	0	0	0	0	0	0	0	0	0	1
Forcible Rape	1	4	2	0	0	0	0	0	0	0	4	4
Robbery	17	19	4	0	0	0	0	0	0	0	5	6
Aggravated Assault	26	49	7	7	0	1	0	0	0	0	28	31
Burglary	157	165	24	30	6	6	1	3	0	0	361	480
Larceny	655	722	74	82	16	19	5	9	0	1	636	578
Motor Vehicle Theft	33	48	7	10	2	3	4	1	0	0	27	29
Simple Assault	247	258	15	18	2	3	1	1	0	0	76	119
Arson	3	5	1	3	0	0	0	0	0	0	3	3
Forgery & Counterfeiting	44	43	13	5	0	0	4	4	0	0	9	15
Fraud	116	77	14	10	0	0	1	2	0	0	35	19
Embezzlement	0	1	2	1	0	0	0	0	0	0	5	1
Stolen Property	0	1	1	1	0	0	0	0	0	0	9	10
Vandalism	350	449	46	54	18	16	3	6	0	2	404	469
Weapons Violations	11	16	5	3	0	1	0	0	0	0	24	34
Prostitution	6	0	0	0	0	0	0	0	0	0	0	0
Sex Offenses	14	18	7	0	0	0	2	0	0	0	32	30
Drug Violations	246	153	10	22	3	0	0	0	0	0	200	245
Gambling	0	0	0	0	0	0	0	0	0	0	0	0
Offenses Against Family	21	30	2	0	0	1	0	0	0	0	5	5
DWI	1	0	0	30	0	0	0	1	0	0	1	12
Liquor Law Violations	10	8	0	5	0	0	0	0	0	0	2	4
Disorderly Conduct	14	15	3	6	0	1	0	0	0	0	31	23
Pornography	0	2	1	0	0	0	0	0	0	0	4	1
All Other Offenses	26	28	7	30	1	2	1	1	0	0	169	182
Runaways	3	10	2	1	1	0	0	0	0	0	62	77
Grand Total	2,001	2,122	248	319	49	53	22	28	0	3	2,132	2,381

[1]Unlike summary-based UCR, this table includes multiple offenses that may have occurred within a single incident. Please note that offenses that are committed against society or the state of North Carolina, may be reported only as an arrest. For example, an offense report may not be completed for thoses on-sight arrests such as DWI, liquoir law and drug violations.

Incident-Based Offenses
By Agency[1]

	Cabarrus County				Caldwell County							
	Concord		Kannapolis		Caldwell Co. Sheriff		Granite Falls		Lenoir		Hudson	
Offense Category	1996	1997	1996	1997	1996	1997	1996	1997	1996	1997	1996	1997
Murder	0	1	2	3	7	1	1	0	0	0	0	0
Negligent Manslaughter	0	0	0	0	0	0	0	0	0	0	0	0
Forcible Rape	11	11	5	5	10	13	0	0	4	4	0	0
Robbery	48	61	32	28	10	13	0	0	30	21	0	0
Aggravated Assault	84	107	49	81	80	104	11	6	83	70	0	1
Burglary	347	478	200	225	486	491	17	16	248	197	20	20
Larceny	1,357	1,517	651	778	771	706	86	69	719	623	69	76
Motor Vehicle Theft	85	98	63	68	102	74	9	2	41	41	3	6
Simple Assault	178	209	190	218	189	256	13	19	154	291	21	17
Arson	12	9	10	12	17	12	0	0	7	9	0	1
Forgery & Counterfeiting	81	72	66	47	36	36	11	21	89	106	16	8
Fraud	123	122	48	71	51	72	9	4	81	52	9	12
Embezzlement	21	22	18	20	2	4	4	0	23	15	6	5
Stolen Property	16	18	6	8	8	5	4	4	7	8	1	3
Vandalism	719	708	248	300	531	667	46	43	508	518	36	44
Weapons Violations	33	33	5	12	35	43	6	2	16	19	4	9
Prostitution	1	0	1	0	0	0	0	0	0	0	0	0
Sex Offenses	19	33	23	32	18	29	3	3	9	10	1	3
Drug Violations	510	508	77	85	252	266	0	8	70	48	42	44
Gambling	0	0	0	0	0	25	0	0	0	0	0	0
Offenses Against Family	5	3	3	4	3	1	0	2	11	486	0	0
DWI	546	528	0	3	2	5	0	1	0	0	0	0
Liquor Law Violations	49	51	1	0	3	6	0	0	6	0	1	1
Disorderly Conduct	24	33	1	1	5	16	1	3	9	12	0	0
Pornography	1	2	0	0	1	1	0	0	1	0	1	0
All Other Offenses	44	58	31	36	147	171	16	5	42	93	9	9
Runaways	11	47	0	0	45	80	4	1	42	27	1	1
Grand Total	4,325	4,729	1,730	2,037	2,811	3,097	241	209	2,200	2,650	240	260

[1]Unlike summary-based UCR, this table includes multiple offenses that may have occurred within a single incident. Please note that offenses that are committed against society or the state of North Carolina, may be reported only as an arrest. For example, an offense report may not be completed for thoses on-sight arrests such as DWI, liquoir law and drug violations.

Incident-Based Offenses
By Agency[1]

	Camden County		Carteret County									
											(cont'd)	
	Camden County Sheriff		Carteret Co. Sheriff		Beaufort		Morehead City		Atlantic Beach		Newport	
Offense Category	1996	1997	1996	1997	1996	1997	1996	1997	1996	1997	1996	1997
Murder	0	0	2	0	0	0	0	1	0	0	0	0
Negligent Manslaughter	0	0	0	0	0	0	0	0	0	0	0	0
Forcible Rape	0	0	8	4	3	2	5	5	4	2	0	0
Robbery	1	4	7	3	1	4	16	21	3	3	0	1
Aggravated Assault	3	3	20	30	18	10	89	46	14	11	6	4
Burglary	23	58	324	251	49	37	202	207	88	86	12	19
Larceny	43	68	534	443	133	132	641	773	249	247	19	21
Motor Vehicle Theft	5	9	61	51	4	2	26	26	10	7	3	3
Simple Assault	1	5	48	40	14	21	289	336	123	121	7	5
Arson	2	0	7	7	1	2	6	0	1	3	0	0
Forgery & Counterfeiting	4	0	20	10	15	13	32	45	1	7	1	1
Fraud	1	1	58	51	16	26	68	77	23	23	2	3
Embezzlement	0	0	2	0	7	3	25	4	1	0	0	1
Stolen Property	2	0	3	9	3	1	1	26	11	2	0	0
Vandalism	37	45	276	269	81	69	276	350	143	128	7	20
Weapons Violations	0	2	4	5	1	1	21	15	1	3	2	0
Prostitution	0	0	0	0	0	0	0	0	0	0	0	0
Sex Offenses	0	0	11	14	6	1	12	10	3	8	0	2
Drug Violations	2	3	60	62	8	24	131	173	12	16	0	0
Gambling	0	0	0	0	0	0	0	2	0	0	0	0
Offenses Against Family	0	0	4	3	2	3	3	6	21	12	0	0
DWI	0	0	0	0	0	0	1	4	2	0	0	0
Liquor Law Violations	0	0	0	0	1	0	11	7	3	1	0	0
Disorderly Conduct	0	0	0	0	1	0	39	54	44	43	0	0
Pornography	0	0	0	0	1	0	4	0	0	0	0	0
All Other Offenses	0	3	35	52	14	10	139	83	65	39	3	3
Runaways	0	1	61	56	3	1	13	9	2	4	0	1
Grand Total	124	202	1,545	1,360	382	362	2,050	2,280	824	766	62	84

[1]Unlike summary-based UCR, this table includes multiple offenses that may have occurred within a single incident. Please note that offenses that are committed against society or the state of North Carolina, may be reported only as an arrest. For example, an offense report may not be completed for thoses on-sight arrests such as DWI, liquoir law and drug violations.

Incident-Based Offenses
By Agency[1]

	Carteret County (cont'd)										Caswell County (con't)	
	Cape Carteret		Emerald Isle		Pine Knoll Shores		Indian Beach		Fort Macon State Park		Caswell County Sheriff	
Offense Category	1996	1997	1996	1997	1996	1997	1996	1997	1996	1997	1996	1997
Murder	0	0	0	0	0	0	0	0	0	0	2	1
Negligent Manslaughter	0	0	0	0	0	0	0	0	0	0	0	0
Forcible Rape	0	0	0	0	0	0	0	0	0	0	7	2
Robbery	1	0	1	1	0	0	0	1	0	0	7	8
Aggravated Assault	1	0	8	12	0	0	0	0	0	0	103	69
Burglary	4	7	108	124	28	0	15	9	0	0	205	165
Larceny	16	14	172	171	12	8	28	14	13	10	277	194
Motor Vehicle Theft	2	0	3	5	0	0	3	0	0	0	34	35
Simple Assault	5	2	21	14	0	0	0	2	0	0	206	162
Arson	0	0	0	0	0	0	0	0	0	0	10	4
Forgery & Counterfeiting	2	3	1	0	1	0	1	0	0	0	29	21
Fraud	3	5	20	5	2	5	0	1	0	0	31	21
Embezzlement	0	0	2	0	1	0	0	0	0	0	2	3
Stolen Property	0	1	0	2	0	0	0	0	0	0	2	11
Vandalism	10	25	103	122	7	1	9	8	0	0	164	131
Weapons Violations	1	1	0	0	0	0	0	0	0	0	17	21
Prostitution	0	0	0	0	0	0	0	0	0	0	0	0
Sex Offenses	0	1	3	1	0	0	0	1	0	0	18	22
Drug Violations	0	0	2	3	0	0	0	0	0	0	105	185
Gambling	0	0	0	0	0	0	0	0	0	0	0	0
Offenses Against Family	0	0	0	2	0	0	0	0	0	0	5	1
DWI	1	2	0	0	0	0	0	0	0	0	2	1
Liquor Law Violations	0	2	0	1	0	0	0	0	0	0	7	5
Disorderly Conduct	0	0	1	0	0	0	0	0	0	0	42	35
Pornography	0	0	0	0	0	0	0	0	0	0	0	0
All Other Offenses	1	1	22	7	0	0	3	5	0	0	186	104
Runaways	0	0	1	3	0	0	0	0	0	0	30	13
Grand Total	47	64	468	473	51	14	59	41	13	10	1,491	1,214

[1]Unlike summary-based UCR, this table includes multiple offenses that may have occurred within a single incident. Please note that offenses that are committed against society or the state of North Carolina, may be reported only as an arrest. For example, an offense report may not be completed for thoses on-sight arrests such as DWI, liquoir law and drug violations.

Incident-Based Offenses
By Agency[1]

	Caswell County (con't)		Catawba County									
	Yanceville		Catawba Co. Sheriff		Conover		Hickory		Maiden		Newton (cont'd)	
Offense Category	1996[2]	1997	1996	1997	1996	1997	1996	1997	1996	1997	1996[2]	1997
Murder		0	0	4	0	1	8	1	0	0		1
Negligent Manslaughter		0	0	1	0	1	0	0	0	0		0
Forcible Rape		4	17	16	1	2	22	8	2	0		12
Robbery		1	12	17	8	3	110	91	3	2		9
Aggravated Assault		20	43	55	5	2	225	207	17	19		23
Burglary		21	705	560	68	78	629	607	23	20		135
Larceny		57	997	981	339	299	2,168	2,026	98	124		372
Motor Vehicle Theft		7	87	107	12	19	170	186	1	1		23
Simple Assault		50	174	206	52	53	274	450	38	75		189
Arson		0	7	9	2	1	16	17	1	0		7
Forgery & Counterfeiting		9	52	46	38	34	217	199	17	29		40
Fraud		5	49	54	22	18	155	217	9	15		18
Embezzlement		1	4	3	1	1	44	25	1	1		1
Stolen Property		1	5	13	0	0	24	26	4	2		6
Vandalism		45	705	582	165	146	947	917	48	85		159
Weapons Violations		1	62	58	3	1	116	77	9	15		18
Prostitution		0	0	0	5	0	23	9	0	0		0
Sex Offenses		5	62	68	6	2	56	62	1	1		17
Drug Violations		63	77	131	51	47	682	679	129	137		120
Gambling		0	0	0	1	0	0	0	0	0		1
Offenses Against Family		1	16	20	3	2	12	22	0	40		4
DWI		39	1	2	1	0	12	21	15	92		18
Liquor Law Violations		8	8	18	0	3	14	26	8	15		3
Disorderly Conduct		34	24	58	3	2	56	78	3	7		13
Pornography		1	1	2	0	0	0	0	1	0		0
All Other Offenses		29	195	225	74	74	253	373	37	107		62
Runaways		7	114	115	2	10	30	46	6	3		49
Grand Total		409	3,417	3,351	862	799	6,263	6,370	471	790		1,300

[1]Unlike summary-based UCR, this table includes multiple offenses that may have occurred within a single incident. Please note that offenses that are committed against society or the state of North Carolina, may be reported only as an arrest. For example, an offense report may not be completed for thoses on-sight arrests such as DWI, liquoir law and drug violations.

[2]Twelve months of Incident-Based data was not available for that year.

Incident-Based Offenses
By Agency[1]

	Catawba County (cont'd)						Chatham County					
	Claremont		Longview		Catawba		Chatham Co. Sheriff		Siler City		Pittsboro	
Offense Category	1996	1997	1996	1997	1996	1997	1996	1997	1996	1997	1996	1997
Murder	1	0	0	0	0	1	6	4	4	0	0	0
Negligent Manslaughter	0	0	0	0	0	0	0	0	0	0	0	0
Forcible Rape	0	1	2	0	0	0	7	10	2	1	0	0
Robbery	0	1	4	4	0	0	8	11	28	8	1	1
Aggravated Assault	0	4	23	14	1	5	64	48	22	13	3	3
Burglary	4	9	46	42	6	6	342	350	126	100	24	27
Larceny	43	60	134	142	11	5	565	573	281	251	63	68
Motor Vehicle Theft	0	4	16	16	1	1	58	67	24	22	4	2
Simple Assault	14	7	58	40	2	0	113	126	18	36	1	3
Arson	0	1	0	1	0	0	9	9	4	1	2	1
Forgery & Counterfeiting	4	2	26	26	0	1	37	32	19	19	11	6
Fraud	2	4	16	13	0	0	59	43	14	23	0	8
Embezzlement	0	2	0	0	0	0	2	4	6	0	1	2
Stolen Property	1	2	1	0	0	0	4	4	7	4	1	0
Vandalism	12	20	66	89	7	4	320	308	121	115	24	20
Weapons Violations	0	1	0	2	0	1	16	23	8	14	0	1
Prostitution	0	0	0	0	0	0	0	0	0	3	0	0
Sex Offenses	0	0	6	2	0	0	42	48	7	5	1	0
Drug Violations	4	12	1	9	1	0	62	64	44	24	6	2
Gambling	0	0	0	0	0	0	0	0	0	0	0	0
Offenses Against Family	0	0	4	0	0	0	4	9	5	7	0	0
DWI	0	1	0	0	0	0	0	0	4	1	1	0
Liquor Law Violations	0	0	0	0	0	0	4	7	3	1	12	0
Disorderly Conduct	3	0	4	1	0	0	28	31	31	16	0	0
Pornography	0	0	0	0	0	0	1	0	0	0	0	0
All Other Offenses	4	2	12	8	1	1	242	225	7	21	4	5
Runaways	1	0	2	16	0	0	50	47	4	3	2	0
Grand Total	93	133	421	425	30	25	2,043	2,043	789	688	161	149

[1]Unlike summary-based UCR, this table includes multiple offenses that may have occurred within a single incident. Please note that offenses that are committed against society or the state of North Carolina, may be reported only as an arrest. For example, an offense report may not be completed for thoses on-sight arrests such as DWI, liquoir law and drug violations.

Incident-Based Offenses
By Agency[1]

	Cherokee County						Chowan County				Clay County	
	Cherokee Co. Sheriff		Andrews		Murphy		Chowan County Sheriff		Edenton		Clay County Sheriff	
Offense Category	1996	1997	1996	1997	1996	1997	1996	1997	1996	1997	1996[2]	1997
Murder	2	2	0	0	0	1	1	0	0	0		0
Negligent Manslaughter	0	0	0	0	0	0	0	0	0	0		0
Forcible Rape	2	6	0	1	3	0	1	0	0	4		1
Robbery	2	2	1	0	1	1	3	0	11	11		2
Aggravated Assault	18	33	6	17	21	39	3	7	22	23		5
Burglary	183	182	20	25	67	48	55	87	125	93		61
Larceny	163	184	44	35	125	94	91	93	360	269		57
Motor Vehicle Theft	25	21	2	5	6	11	7	16	9	11		5
Simple Assault	19	32	21	12	76	102	7	19	191	156		17
Arson	11	13	2	2	2	0	1	1	1	1		0
Forgery & Counterfeiting	11	12	5	4	6	7	6	1	17	11		10
Fraud	22	25	5	6	14	17	3	8	13	16		6
Embezzlement	3	2	0	1	2	2	0	0	6	4		2
Stolen Property	2	2	1	1	2	0	3	0	2	4		0
Vandalism	93	146	29	34	109	96	38	49	146	146		26
Weapons Violations	1	2	0	1	4	2	2	4	8	5		0
Prostitution	0	0	1	0	0	0	0	0	0	0		0
Sex Offenses	6	10	1	0	6	6	2	4	1	1		2
Drug Violations	11	24	8	3	4	1	4	3	25	16		6
Gambling	0	0	0	0	0	0	0	0	1	1		0
Offenses Against Family	0	1	0	1	0	16	0	0	0	0		0
DWI	1	1	2	15	1	1	1	0	1	0		0
Liquor Law Violations	1	1	0	3	1	0	2	0	2	2		0
Disorderly Conduct	1	3	4	0	35	25	0	2	15	20		1
Pornography	0	0	0	0	0	0	0	1	0	0		0
All Other Offenses	18	37	8	14	44	25	9	9	77	59		7
Runaways	14	22	2	1	5	3	0	0	0	0		4
Grand Total	609	763	162	181	534	497	239	304	1,033	853		212

[1]Unlike summary-based UCR, this table includes multiple offenses that may have occurred within a single incident. Please note that offenses that are committed against society or the state of North Carolina, may be reported only as an arrest. For example, an offense report may not be completed for thoses on-sight arrests such as DWI, liquoir law and drug violations.

[2]Twelve months of Incident-Based data was not available for that year.

Incident-Based Offenses
By Agency[1]

	Cleveland County											
	Cleveland Co. Sheriff		Kings Mountain		Shelby		Boiling Springs		Crowders Mtn. State Park		Kingstown	
Offense Category	1996	1997	1996	1997	1996	1997	1996	1997	1996	1997	1996	1997
Murder	1	5	0	2	5	8	0	0	0	0	0	0
Negligent Manslaughter	0	0	0	0	0	0	0	0	0	0	0	0
Forcible Rape	14	22	6	1	4	19	1	0	0	0	0	0
Robbery	30	26	27	30	106	102	0	3	0	0	0	0
Aggravated Assault	118	121	82	73	196	168	8	5	0	0	0	0
Burglary	740	638	244	177	466	540	24	36	2	0	1	2
Larceny	1,684	1,661	773	683	1,145	1,093	44	35	15	0	4	6
Motor Vehicle Theft	118	113	50	55	95	87	4	2	0	0	0	0
Simple Assault	101	64	201	296	75	67	6	5	0	0	3	0
Arson	7	8	8	9	12	9	0	0	0	0	0	0
Forgery & Counterfeiting	31	46	65	33	123	115	7	3	0	0	0	0
Fraud	31	34	36	15	90	83	4	3	0	0	0	0
Embezzlement	2	4	13	8	22	22	2	1	0	0	0	0
Stolen Property	34	28	2	3	13	9	0	0	0	0	0	0
Vandalism	680	519	340	335	593	551	31	28	13	1	4	1
Weapons Violations	12	12	8	8	21	12	0	1	0	0	0	0
Prostitution	1	0	0	1	0	0	0	0	0	0	0	0
Sex Offenses	36	60	18	11	13	25	0	0	0	0	0	0
Drug Violations	20	23	9	14	12	23	0	1	0	0	0	0
Gambling	0	0	0	0	0	0	0	0	0	0	0	0
Offenses Against Family	16	13	6	16	10	5	1	2	0	0	0	0
DWI	0	0	0	0	0	0	0	0	0	0	0	0
Liquor Law Violations	0	1	2	0	1	0	0	0	0	0	0	0
Disorderly Conduct	4	5	8	15	6	5	0	0	0	0	0	0
Pornography	0	0	1	1	0	0	0	0	0	0	0	0
All Other Offenses	69	80	46	57	57	61	7	8	0	0	0	0
Runaways	0	2	19	29	7	21	0	1	0	0	0	0
Grand Total	3,749	3,485	1,964	1,872	3,072	3,025	139	134	30	1	12	9

[1]Unlike summary-based UCR, this table includes multiple offenses that may have occurred within a single incident. Please note that offenses that are committed against society or the state of North Carolina, may be reported only as an arrest. For example, an offense report may not be completed for thoses on-sight arrests such as DWI, liquoir law and drug violations.

Incident-Based Offenses
By Agency[1]

	Columbus County											
											(cont'd)	
	Columbus Co. Sheriff		Chadbourn		Fairbluff		Tabor City		Whiteville		Lake Waccamaw	
Offense Category	1996	1997	1996	1997	1996	1997	1996	1997	1996	1997	1996	1997
Murder	7	7	0	0	0	0	1	1	0	2	0	0
Negligent Manslaughter	0	0	0	0	0	0	0	0	0	0	0	0
Forcible Rape	19	15	1	0	0	0	3	0	3	1	0	0
Robbery	13	22	18	9	1	0	7	4	13	13	0	1
Aggravated Assault	108	138	46	29	0	1	23	17	55	52	4	4
Burglary	486	601	80	81	8	10	65	57	133	123	12	12
Larceny	929	1,047	136	209	31	29	127	126	575	601	27	29
Motor Vehicle Theft	107	126	14	13	1	5	18	21	32	29	2	1
Simple Assault	126	212	41	30	0	1	10	13	289	329	18	24
Arson	18	8	3	2	0	1	6	0	1	3	0	0
Forgery & Counterfeiting	24	28	3	18	0	3	9	21	103	173	6	1
Fraud	87	51	5	12	0	2	49	10	214	142	2	2
Embezzlement	0	2	3	2	0	2	1	5	7	11	1	0
Stolen Property	5	1	1	4	0	0	2	4	26	13	0	0
Vandalism	357	306	93	72	2	5	77	62	285	233	27	14
Weapons Violations	12	12	4	8	0	0	4	3	24	26	2	1
Prostitution	0	1	0	0	0	0	0	0	0	0	0	0
Sex Offenses	38	19	1	3	0	0	2	1	7	3	0	0
Drug Violations	178	198	7	15	0	0	14	33	125	115	6	4
Gambling	0	1	0	0	0	0	0	0	0	0	0	0
Offenses Against Family	5	8	1	0	0	0	0	0	4	0	0	1
DWI	0	0	2	0	0	0	2	2	16	23	0	0
Liquor Law Violations	3	2	0	1	0	0	0	0	22	16	0	0
Disorderly Conduct	11	3	7	0	0	0	1	2	87	86	0	1
Pornography	1	0	0	0	0	0	0	0	0	0	0	0
All Other Offenses	75	69	20	9	0	1	22	30	123	130	2	1
Runaways	26	30	0	2	0	0	1	5	6	6	1	0
Grand Total	2,635	2,907	486	519	43	60	444	417	2,150	2,130	110	96

[1]Unlike summary-based UCR, this table includes multiple offenses that may have occurred within a single incident. Please note that offenses that are committed against society or the state of North Carolina, may be reported only as an arrest. For example, an offense report may not be completed for thoses on-sight arrests such as DWI, liquoir law and drug violations.

Incident-Based Offenses
By Agency[1]

	Columbus County (cont'd)				Craven County (cont'd)							
	Bolton		Lake Waccamaw State Park		Craven Co. Sheriff		Havelock		New Bern		Vanceboro	
Offense Category	1996[2]	1997	1996	1997	1996[2]	1997	1996	1997	1996	1997	1996	1997
Murder		0	0	0		4	0	2	2	2	0	0
Negligent Manslaughter		0	0	0		0	0	0	1	0	0	0
Forcible Rape		0	0	0		16	0	4	8	8	0	0
Robbery		0	0	0		14	13	9	63	74	2	2
Aggravated Assault		1	0	0		143	35	32	149	176	0	1
Burglary		3	0	0		409	117	95	535	396	18	4
Larceny		2	0	1		798	341	334	1,511	1,472	34	18
Motor Vehicle Theft		1	0	0		51	18	22	73	80	0	2
Simple Assault		0	0	0		501	97	90	952	957	25	13
Arson		0	0	0		2	6	2	6	2	0	0
Forgery & Counterfeiting		0	0	0		11	18	11	88	132	5	1
Fraud		2	0	0		5	32	40	154	182	7	3
Embezzlement		1	0	0		0	1	5	46	49	0	0
Stolen Property		0	0	0		5	5	6	29	31	1	0
Vandalism		3	0	0		69	247	180	786	824	22	7
Weapons Violations		0	0	0		1	14	6	90	77	1	0
Prostitution		0	0	0		0	1	0	2	1	0	0
Sex Offenses		0	0	0		6	10	7	34	28	3	3
Drug Violations		5	0	0		3	26	32	535	455	12	13
Gambling		0	0	0		0	0	0	14	6	0	0
Offenses Against Family		0	0	0		2	5	3	12	21	5	1
DWI		3	0	0		1	0	1	17	16	10	10
Liquor Law Violations		0	0	0		0	4	6	43	30	1	6
Disorderly Conduct		0	0	0		6	14	14	84	67	2	2
Pornography		0	0	0		0	3	0	1	2	0	0
All Other Offenses		3	0	0		23	40	34	338	280	33	19
Runaways		1	0	0		0	16	17	64	75	0	2
Grand Total		25	0	1		2,070	1,063	952	5,637	5,443	181	107

[1]Unlike summary-based UCR, this table includes multiple offenses that may have occurred within a single incident. Please note that offenses that are committed against society or the state of North Carolina, may be reported only as an arrest. For example, an offense report may not be completed for thoses on-sight arrests such as DWI, liquoir law and drug violations.

[2]Twelve months of Incident-Based data was not available for that year.

Incident-Based Offenses
By Agency[1]

	Craven County (cont'd)				Cumberland County (cont'd)							
	Trent Woods		River Bend		Cumberland Co. Sheriff		Hope Mills		Spring Lake		Fayetteville State University	
Offense Category	1996	1997	1996	1997	1996[2]	1997	1996	1997	1996	1997	1996	1997
Murder	0	0	0	0		22	0	0	0	1	0	0
Negligent Manslaughter	0	0	0	0		1	0	0	0	0	0	0
Forcible Rape	0	0	0	0		56	6	2	3	7	0	0
Robbery	1	0	1	0		201	15	24	23	42	4	2
Aggravated Assault	0	0	2	2		516	16	44	102	120	5	7
Burglary	1	13	8	4		2,448	158	158	228	275	30	22
Larceny	28	36	17	17		3,994	570	494	668	610	56	66
Motor Vehicle Theft	1	1	2	0		393	33	43	55	44	4	1
Simple Assault	6	13	4	8		4,150	298	352	310	345	15	19
Arson	0	1	1	0		111	7	10	6	5	0	0
Forgery & Counterfeiting	0	0	0	0		91	37	50	44	53	1	0
Fraud	0	4	2	5		581	43	52	53	64	5	2
Embezzlement	0	0	0	0		20	4	5	26	17	1	0
Stolen Property	0	0	0	0		37	9	9	21	27	3	1
Vandalism	25	28	7	16		2,759	310	319	302	349	52	38
Weapons Violations	1	0	0	0		196	37	28	28	40	8	5
Prostitution	0	0	0	0		59	0	0	0	2	0	0
Sex Offenses	4	0	0	1		128	2	4	19	15	2	4
Drug Violations	0	0	0	1		345	77	59	133	126	12	9
Gambling	0	0	0	0		1	0	0	0	1	0	0
Offenses Against Family	0	0	0	0		261	9	6	10	7	0	0
DWI	0	0	0	0		16	2	1	0	4	0	0
Liquor Law Violations	0	0	0	0		8	7	13	8	7	3	3
Disorderly Conduct	2	2	1	0		312	60	20	32	38	30	16
Pornography	1	0	0	0		0	2	0	0	0	1	0
All Other Offenses	3	1	6	7		3,253	74	94	140	137	9	11
Runaways	2	1	0	1		506	57	36	24	22	0	0
Grand Total	75	100	51	62		20,465	1,833	1,823	2,235	2,358	241	206

[1]Unlike summary-based UCR, this table includes multiple offenses that may have occurred within a single incident. Please note that offenses that are committed against society or the state of North Carolina, may be reported only as an arrest. For example, an offense report may not be completed for thoses on-sight arrests such as DWI, liquoir law and drug violations.

[2]Twelve months of Incident-Based data was not available for that year.

Incident-Based Offenses
By Agency[1]

	Cumberland County (con't)		Currituck County		Dare County							
											(cont'd)	
	Methodist College		Currituck County Sheriff		Dare County Sheriff		Kill Devil Hills		Manteo		Nags Head	
Offense Category	1996	1997	1996[2]	1997	1996	1997	1996	1997	1996	1997	1996	1997
Murder	0	0		1	0	0	0	1	0	0	0	0
Negligent Manslaughter	0	0		0	0	0	0	0	0	0	0	2
Forcible Rape	0	0		3	3	5	2	7	0	0	0	0
Robbery	0	1		6	2	2	4	1	1	1	1	2
Aggravated Assault	3	2		60	10	7	18	16	2	4	4	5
Burglary	9	8		252	204	173	166	144	18	16	165	143
Larceny	39	48		385	366	385	468	340	47	84	224	185
Motor Vehicle Theft	2	0		13	16	11	19	21	3	6	8	11
Simple Assault	4	6		212	48	48	126	120	7	20	31	59
Arson	0	0		2	3	1	7	4	0	0	1	1
Forgery & Counterfeiting	0	0		4	7	7	11	5	5	1	7	10
Fraud	0	2		25	41	37	23	49	5	8	16	34
Embezzlement	1	0		1	2	2	11	22	0	1	7	11
Stolen Property	1	0		6	10	8	6	4	0	2	5	3
Vandalism	15	32		203	231	260	256	159	24	37	76	76
Weapons Violations	0	2		11	3	2	4	6	2	1	0	4
Prostitution	0	0		0	0	0	0	0	0	0	0	0
Sex Offenses	1	0		18	18	11	3	10	0	1	5	4
Drug Violations	0	2		110	60	122	72	165	0	11	53	31
Gambling	0	0		0	0	0	0	0	0	0	0	0
Offenses Against Family	0	0		5	2	2	1	4	0	0	0	0
DWI	1	0		15	1	0	183	127	0	1	0	0
Liquor Law Violations	0	0		11	0	5	82	52	0	1	2	3
Disorderly Conduct	2	0		19	0	4	26	29	0	2	15	11
Pornography	0	0		0	0	0	0	0	0	1	1	0
All Other Offenses	5	5		76	23	40	97	119	0	14	26	17
Runaways	0	0		28	5	17	5	9	0	0	0	2
Grand Total	83	108		1,466	1,055	1,149	1,590	1,414	114	212	647	614

[1]Unlike summary-based UCR, this table includes multiple offenses that may have occurred within a single incident. Please note that offenses that are committed against society or the state of North Carolina, may be reported only as an arrest. For example, an offense report may not be completed for thoses on-sight arrests such as DWI, liquoir law and drug violations.

[2]Twelve months of Incident-Based data was not available for that year.

Incident-Based Offenses
By Agency[1]

	Dare County (cont'd)						Davidson County (cont'd)					
	Southern Shores		Kitty Hawk		Jockey's Ridge State Park		Davidson Co. Sheriff		Lexington		Thomasville	
Offense Category	1996	1997	1996	1997	1996	1997	1996	1997	1996	1997	1996	1997
Murder	0	0	0	0	0	0	4	1	2	2	0	0
Negligent Manslaughter	0	0	0	0	0	0	0	0	1	1	0	0
Forcible Rape	0	0	0	1	0	0	19	3	11	13	5	4
Robbery	0	0	0	0	0	0	15	13	49	53	43	25
Aggravated Assault	1	3	2	2	0	0	163	41	103	141	86	82
Burglary	7	35	67	62	1	0	801	633	346	318	341	312
Larceny	36	22	123	136	1	0	1,013	1,087	1,032	917	785	862
Motor Vehicle Theft	0	1	3	5	0	0	127	127	120	80	57	68
Simple Assault	1	1	22	21	0	0	115	89	252	289	244	203
Arson	0	0	0	1	0	0	27	9	18	11	5	5
Forgery & Counterfeiting	0	1	5	5	0	0	31	27	85	74	21	17
Fraud	3	1	10	10	0	0	91	97	149	152	87	69
Embezzlement	0	0	0	0	0	0	4	4	26	21	15	13
Stolen Property	0	0	3	4	0	0	30	17	22	20	25	24
Vandalism	31	33	55	66	0	0	563	840	408	379	340	328
Weapons Violations	0	0	1	3	0	0	37	37	57	64	40	36
Prostitution	0	0	0	0	0	0	0	9	0	0	1	0
Sex Offenses	0	0	2	2	0	0	66	79	29	28	19	17
Drug Violations	2	0	38	40	0	0	311	372	522	582	268	311
Gambling	0	0	0	0	0	0	16	8	14	10	9	9
Offenses Against Family	0	0	0	0	0	0	37	35	9	6	24	9
DWI	0	1	3	0	0	0	16	37	7	4	13	29
Liquor Law Violations	0	0	0	0	0	0	4	1	16	39	5	1
Disorderly Conduct	0	0	0	5	0	0	5	13	50	62	28	40
Pornography	0	0	0	0	0	0	0	0	1	0	1	0
All Other Offenses	3	0	21	22	0	0	288	219	151	170	191	167
Runaways	1	1	0	2	0	0	125	116	88	82	58	98
Grand Total	85	99	355	387	2	0	3,908	3,914	3,568	3,518	2,711	2,729

[1]Unlike summary-based UCR, this table includes multiple offenses that may have occurred within a single incident. Please note that offenses that are committed against society or the state of North Carolina, may be reported only as an arrest. For example, an offense report may not be completed for thoses on-sight arrests such as DWI, liquoir law and drug violations.

Incident-Based Offenses
By Agency[1]

	Davidson County (con't)		Davie County						Duplin County (cont'd)			
	Denton		Davie County Sheriff		Mocksville		Cooleemee		Wallace		Beaulaville	
Offense Category	1996	1997	1996	1997	1996	1997	1996	1997	1996	1997	1996	1997
Murder	0	0	0	0	1	0	0	0	0	0	0	0
Negligent Manslaughter	0	0	0	0	0	0	0	0	0	0	0	0
Forcible Rape	0	0	8	12	2	3	0	0	1	1	0	0
Robbery	0	0	4	4	3	4	4	0	7	6	0	0
Aggravated Assault	0	3	45	27	8	13	11	11	8	14	3	0
Burglary	8	13	163	177	22	30	12	18	48	43	2	12
Larceny	38	23	329	359	146	197	16	27	142	114	22	31
Motor Vehicle Theft	1	9	41	48	2	8	1	3	22	17	0	3
Simple Assault	3	0	159	235	22	28	19	44	2	7	2	2
Arson	2	0	4	5	0	1	1	0	1	0	0	0
Forgery & Counterfeiting	1	13	13	14	34	16	2	1	25	17	0	1
Fraud	5	1	32	26	22	18	2	5	7	12	0	0
Embezzlement	2	0	0	3	1	4	0	0	3	2	0	0
Stolen Property	0	1	4	3	1	6	3	2	1	1	0	0
Vandalism	23	24	223	222	54	64	4	8	82	95	15	13
Weapons Violations	2	1	18	11	1	5	3	3	2	2	1	0
Prostitution	0	0	1	0	1	0	0	0	0	0	0	0
Sex Offenses	0	1	14	21	3	6	1	1	0	1	1	0
Drug Violations	0	0	99	106	4	20	25	18	7	16	0	0
Gambling	0	0	0	0	0	0	0	0	0	0	0	0
Offenses Against Family	0	0	3	9	0	5	0	1	0	1	0	0
DWI	0	0	9	25	0	0	5	1	0	1	0	0
Liquor Law Violations	0	0	4	5	0	0	0	2	0	0	0	0
Disorderly Conduct	0	0	9	15	4	3	9	7	0	0	0	1
Pornography	0	0	0	0	0	0	0	0	0	0	0	0
All Other Offenses	6	3	33	79	15	32	9	19	10	11	0	3
Runaways	1	1	16	15	2	8	0	0	1	0	0	0
Grand Total	92	93	1,231	1,421	348	471	127	171	369	361	46	66

[1]Unlike summary-based UCR, this table includes multiple offenses that may have occurred within a single incident. Please note that offenses that are committed against society or the state of North Carolina, may be reported only as an arrest. For example, an offense report may not be completed for thoses on-sight arrests such as DWI, liquoir law and drug violations.

Incident-Based Offenses
By Agency[1]

	Duplin County (cont'd)								Durham County			
	Kenansville		Rose Hill		Warsaw		Magnolia		NC Central University		Eno River State Park	
Offense Category	1996	1997	1996	1997	1996	1997	1996[2]	1997	1996	1997	1996	1997
Murder	1	0	0	0	0	1		0	0	0	0	0
Negligent Manslaughter	0	0	0	0	0	0		0	0	0	0	0
Forcible Rape	2	0	0	0	1	0		1	1	0	0	0
Robbery	0	0	3	1	3	6		3	9	5	0	1
Aggravated Assault	3	3	17	16	20	43		20	6	17	0	1
Burglary	10	8	12	19	56	67		12	24	39	1	1
Larceny	35	43	51	47	111	121		24	194	143	1	8
Motor Vehicle Theft	1	2	6	3	5	9		2	9	6	0	0
Simple Assault	5	13	17	13	75	25		24	31	24	0	1
Arson	0	0	0	0	2	1		0	8	2	0	0
Forgery & Counterfeiting	2	4	0	1	34	15		2	0	0	0	0
Fraud	2	0	1	0	13	12		3	3	10	0	0
Embezzlement	2	2	1	0	11	2		1	0	0	0	0
Stolen Property	0	0	0	0	7	5		0	6	0	0	1
Vandalism	12	6	6	5	51	77		10	47	69	0	1
Weapons Violations	6	1	1	3	11	11		2	5	5	0	3
Prostitution	0	0	0	0	1	0		0	0	0	0	0
Sex Offenses	1	0	1	0	5	4		0	2	3	0	0
Drug Violations	5	3	4	5	66	39		2	22	40	0	2
Gambling	0	0	0	0	3	0		1	2	0	0	0
Offenses Against Family	0	0	0	0	0	3		0	0	0	0	0
DWI	2	0	0	0	3	1		0	0	1	0	0
Liquor Law Violations	0	0	0	0	4	0		0	4	6	0	2
Disorderly Conduct	1	3	0	0	21	19		18	14	12	0	0
Pornography	0	0	0	0	0	1		0	1	0	0	0
All Other Offenses	4	1	3	5	39	29		42	7	23	0	6
Runaways	0	0	0	0	4	2		0	0	0	0	0
Grand Total	94	89	123	118	546	493		167	395	405	2	27

[1]Unlike summary-based UCR, this table includes multiple offenses that may have occurred within a single incident. Please note that offenses that are committed against society or the state of North Carolina, may be reported only as an arrest. For example, an offense report may not be completed for thoses on-sight arrests such as DWI, liquoir law and drug violations.

[2]Twelve months of Incident-Based data was not available for that year.

Incident-Based Offenses
By Agency[1]

	Edgecombe County								Forsyth County (cont'd)			
	Edgecombe Co. Sheriff		Rocky Mount		Tarboro		Pinetops		Kernersville		Wake Forest University	
Offense Category	1996[2]	1997	1996	1997	1996	1997	1996	1997	1996	1997	1996	1997
Murder		0	10	7	0	0	0	0	0	0	0	0
Negligent Manslaughter		0	1	0	0	0	0	0	0	0	0	0
Forcible Rape		15	19	21	1	0	0	0	8	4	1	0
Robbery		15	236	227	24	14	3	4	17	10	2	0
Aggravated Assault		48	309	365	75	42	5	1	52	45	4	2
Burglary		299	1,249	1,228	222	104	14	2	152	189	38	23
Larceny		382	3,235	3,680	631	493	16	16	643	717	157	136
Motor Vehicle Theft		48	239	238	16	20	2	1	77	49	2	1
Simple Assault		115	349	752	276	110	1	2	364	335	16	20
Arson		10	36	16	0	2	0	0	8	5	1	1
Forgery & Counterfeiting		35	263	318	81	36	6	5	40	45	0	0
Fraud		20	304	390	49	32	2	0	84	88	7	1
Embezzlement		0	139	74	9	3	0	0	17	21	1	0
Stolen Property		20	90	70	8	9	1	0	29	30	3	3
Vandalism		224	1,283	1,413	311	166	5	2	230	240	79	75
Weapons Violations		36	117	102	20	25	5	0	15	31	5	0
Prostitution		2	4	11	0	0	0	0	0	1	0	0
Sex Offenses		31	24	84	11	7	0	2	12	14	1	2
Drug Violations		288	523	556	45	89	23	7	216	278	14	8
Gambling		7	36	44	1	0	0	0	0	0	0	0
Offenses Against Family		9	5	17	5	2	0	0	8	6	0	0
DWI		20	5	10	1	3	0	0	61	67	1	1
Liquor Law Violations		16	25	29	13	2	1	0	56	54	13	18
Disorderly Conduct		66	33	34	51	22	1	0	42	50	22	10
Pornography		0	0	0	0	0	0	0	0	0	1	0
All Other Offenses		87	198	238	87	50	6	3	170	209	102	98
Runaways		12	2	1	0	0	0	0	28	21	0	0
Grand Total		1,805	8,734	9,925	1,937	1,231	91	45	2,329	2,509	470	399

[1]Unlike summary-based UCR, this table includes multiple offenses that may have occurred within a single incident. Please note that offenses that are committed against society or the state of North Carolina, may be reported only as an arrest. For example, an offense report may not be completed for thoses on-sight arrests such as DWI, liquoir law and drug violations.

[2]Twelve months of Incident-Based data was not available for that year.

Incident-Based Offenses
By Agency[1]

	Forsyth County (cont'd)		Franklin County									
	NC School of the Arts		Franklin Co. Sheriff		Louisburg		Franklinton		Youngsville		Bunn	
Offense Category	1996	1997	1996	1997	1996	1997	1996	1997	1996	1997	1996	1997
Murder	0	0	4	3	0	1	0	0	0	0	0	0
Negligent Manslaughter	0	0	0	0	0	0	0	0	0	0	0	0
Forcible Rape	0	0	8	1	1	1	0	0	0	0	0	1
Robbery	0	0	9	14	4	8	3	9	0	1	0	0
Aggravated Assault	0	0	56	53	9	6	9	15	1	2	1	1
Burglary	7	6	243	227	76	38	23	27	7	6	4	2
Larceny	37	29	570	534	188	172	92	98	13	26	9	5
Motor Vehicle Theft	0	2	70	62	6	4	1	9	1	0	4	0
Simple Assault	1	3	72	52	9	8	20	24	4	14	4	1
Arson	0	0	9	6	5	0	0	2	0	0	0	0
Forgery & Counterfeiting	1	0	21	12	17	15	16	9	2	2	0	0
Fraud	2	1	34	59	3	20	7	10	1	4	0	0
Embezzlement	0	1	1	1	0	0	2	0	0	0	0	0
Stolen Property	0	0	2	2	1	1	0	0	1	2	0	0
Vandalism	5	6	279	228	105	79	38	55	9	17	5	5
Weapons Violations	0	0	0	10	0	1	3	7	0	0	0	4
Prostitution	0	0	0	0	0	0	0	0	0	0	0	0
Sex Offenses	1	4	28	20	0	0	0	1	0	0	0	0
Drug Violations	1	0	44	87	1	0	10	4	0	0	2	0
Gambling	0	0	0	0	0	0	0	0	0	0	0	0
Offenses Against Family	0	0	0	2	0	1	0	0	0	0	0	0
DWI	0	0	0	0	0	0	0	2	4	6	0	0
Liquor Law Violations	0	0	0	1	0	0	0	0	0	1	0	0
Disorderly Conduct	0	0	1	3	2	0	1	4	0	5	0	0
Pornography	0	0	1	1	0	0	0	0	0	0	0	0
All Other Offenses	2	5	89	55	4	4	6	14	6	17	0	2
Runaways	0	0	1	1	0	0	4	5	0	2	0	0
Grand Total	57	57	1,542	1,434	431	359	235	295	49	105	29	21

[1]Unlike summary-based UCR, this table includes multiple offenses that may have occurred within a single incident. Please note that offenses that are committed against society or the state of North Carolina, may be reported only as an arrest. For example, an offense report may not be completed for thoses on-sight arrests such as DWI, liquoir law and drug violations.

Incident-Based Offenses
By Agency[1]

	Gaston County											
											(cont'd)	
	Lake Royale		Belmont		Bessemer City		Cherryville		Gaston County Police		Stanley	
Offense Category	1996[2]	1997	1996	1997	1996	1997	1996	1997	1996	1997	1996	1997
Murder		0	1	1	0	0	0	0	7	7	0	0
Negligent Manslaughter		0	1	0	0	0	0	0	0	1	0	0
Forcible Rape		0	0	2	3	1	1	1	24	12	0	0
Robbery		0	10	8	5	10	4	1	34	27	2	1
Aggravated Assault		0	5	19	21	19	23	13	294	292	2	1
Burglary		7	70	90	106	47	45	46	852	731	15	22
Larceny		16	278	290	239	183	150	176	1,212	1,235	69	73
Motor Vehicle Theft		1	1	5	30	13	7	9	155	139	5	6
Simple Assault		2	32	56	35	59	23	26	516	622	5	9
Arson		0	0	5	2	5	1	4	41	48	1	0
Forgery & Counterfeiting		0	39	42	16	15	25	34	53	59	13	15
Fraud		1	29	21	11	22	21	14	86	104	8	26
Embezzlement		0	4	7	2	2	1	1	19	5	0	1
Stolen Property		0	6	8	3	2	2	3	55	49	0	1
Vandalism		16	126	129	95	97	88	80	660	558	55	49
Weapons Violations		0	3	7	13	12	3	5	52	74	2	0
Prostitution		0	0	3	0	0	0	0	0	0	0	0
Sex Offenses		0	5	6	5	5	6	7	80	112	1	0
Drug Violations		4	28	71	26	31	2	4	216	244	1	7
Gambling		0	0	1	0	0	0	0	4	1	0	0
Offenses Against Family		0	2	5	2	5	1	1	8	7	0	1
DWI		0	0	0	5	7	0	0	10	11	0	0
Liquor Law Violations		0	0	4	0	4	0	0	11	11	0	0
Disorderly Conduct		0	1	2	8	5	3	1	63	98	0	0
Pornography		0	0	1	0	0	0	0	0	1	0	0
All Other Offenses		0	6	7	34	31	15	9	191	225	3	4
Runaways		2	0	0	0	0	6	7	259	218	0	0
Grand Total		49	647	790	661	575	427	442	4,902	4,891	182	216

[1]Unlike summary-based UCR, this table includes multiple offenses that may have occurred within a single incident. Please note that offenses that are committed against society or the state of North Carolina, may be reported only as an arrest. For example, an offense report may not be completed for thoses on-sight arrests such as DWI, liquoir law and drug violations.

[2]Twelve months of Incident-Based data was not available for that year.

Incident-Based Offenses
By Agency[1]

	Gaston County (cont'd)										Gates County (cont'd)	
	Lowell		Mount Holly		McAdenville		Cramerton		Ranlo		Gates County Sheriff	
Offense Category	1996	1997	1996	1997	1996	1997	1996	1997	1996	1997	1996	1997
Murder	0	0	0	1	0	0	0	0	0	1	0	0
Negligent Manslaughter	0	0	0	0	0	0	0	0	0	0	0	0
Forcible Rape	0	0	1	1	0	0	0	0	0	1	1	2
Robbery	2	3	7	5	0	1	1	0	3	0	0	1
Aggravated Assault	7	8	14	30	1	1	3	4	7	8	7	10
Burglary	29	26	66	56	3	0	11	16	10	6	80	41
Larceny	68	88	141	141	35	29	55	56	42	27	82	64
Motor Vehicle Theft	6	13	12	20	1	1	2	3	3	3	1	6
Simple Assault	6	15	57	41	5	2	5	37	10	21	1	3
Arson	0	0	3	1	0	0	0	0	0	0	4	1
Forgery & Counterfeiting	4	8	12	3	0	0	2	4	2	7	9	6
Fraud	5	10	11	15	1	1	6	12	5	2	3	8
Embezzlement	2	1	2	2	0	0	2	2	1	2	2	1
Stolen Property	0	1	4	3	0	0	1	1	0	1	2	1
Vandalism	21	28	15	14	19	26	49	42	3	5	39	52
Weapons Violations	0	2	6	7	1	0	3	1	0	0	2	2
Prostitution	0	0	0	0	0	0	0	0	0	0	0	0
Sex Offenses	0	2	4	5	0	1	1	1	5	2	9	8
Drug Violations	0	0	69	92	0	1	9	6	0	0	0	3
Gambling	0	0	0	0	0	0	0	0	0	0	0	0
Offenses Against Family	0	0	5	2	1	0	0	0	0	0	0	0
DWI	0	0	1	1	0	0	0	1	0	0	0	0
Liquor Law Violations	0	0	0	2	0	0	0	0	0	0	0	1
Disorderly Conduct	0	1	2	1	0	2	1	2	0	0	0	1
Pornography	0	0	0	0	0	1	0	0	1	0	0	0
All Other Offenses	1	5	22	13	1	8	4	14	3	1	3	5
Runaways	0	2	0	0	0	0	0	0	3	6	1	3
Grand Total	151	213	454	456	68	74	155	202	98	93	246	219

[1]Unlike summary-based UCR, this table includes multiple offenses that may have occurred within a single incident. Please note that offenses that are committed against society or the state of North Carolina, may be reported only as an arrest. For example, an offense report may not be completed for thoses on-sight arrests such as DWI, liquoir law and drug violations.

Incident-Based Offenses
By Agency[1]

	Gates County (cont'd)		Granville County								Greene County	
	Merchants Millpond St. Pk.		Granville Co. Sheriff		Oxford		Butner		Creedmoor		Greene County Sheriff	
Offense Category	1996	1997	1996	1997	1996	1997	1996	1997	1996	1997	1996	1997
Murder	0	0	2	0	0	1	1	0	0	0	3	1
Negligent Manslaughter	0	0	0	0	0	1	0	0	0	0	1	0
Forcible Rape	0	0	3	3	4	2	2	0	1	0	1	3
Robbery	0	0	11	19	50	22	10	8	4	3	20	15
Aggravated Assault	0	0	37	44	132	95	27	17	12	14	19	17
Burglary	0	1	263	314	162	134	45	40	25	37	215	237
Larceny	0	3	425	513	581	609	216	241	50	55	252	197
Motor Vehicle Theft	0	0	17	47	39	48	20	16	4	1	54	76
Simple Assault	0	0	67	86	308	276	114	112	46	48	64	43
Arson	0	0	3	6	4	6	2	3	0	0	2	2
Forgery & Counterfeiting	0	0	18	12	37	35	21	10	8	4	21	23
Fraud	0	0	33	53	53	43	21	16	9	7	26	16
Embezzlement	0	0	0	1	7	3	0	3	1	0	1	0
Stolen Property	0	0	5	5	16	37	4	5	3	1	7	2
Vandalism	0	1	237	331	322	322	113	149	37	48	83	118
Weapons Violations	0	0	0	1	29	56	2	5	4	6	15	15
Prostitution	0	0	0	0	0	0	0	0	0	0	0	0
Sex Offenses	0	0	6	18	10	14	8	5	0	0	6	11
Drug Violations	0	0	59	41	113	130	15	31	7	21	77	62
Gambling	0	0	0	0	3	2	0	0	0	0	0	0
Offenses Against Family	0	0	1	4	7	77	2	1	0	1	0	3
DWI	0	0	0	0	4	3	0	0	4	2	0	0
Liquor Law Violations	0	0	1	3	11	10	1	0	1	0	3	7
Disorderly Conduct	0	0	0	0	100	498	7	1	6	6	9	2
Pornography	0	0	0	0	1	8	1	0	0	0	0	0
All Other Offenses	0	0	142	173	298	301	33	37	18	22	20	12
Runaways	0	0	16	5	20	10	5	6	5	4	0	0
Grand Total	0	5	1,346	1,679	2,311	2,743	670	706	245	280	899	862

[1]Unlike summary-based UCR, this table includes multiple offenses that may have occurred within a single incident. Please note that offenses that are committed against society or the state of North Carolina, may be reported only as an arrest. For example, an offense report may not be completed for thoses on-sight arrests such as DWI, liquoir law and drug violations.

Incident-Based Offenses
By Agency[1]

	Guildford County										Halifax County (cont'd)	
	Guilford County Sheriff		Gibsonville		NC A & T University		UNC-Greensboro		Piedmont Triad Airport		Halifax County Sheriff	
Offense Category	1996	1997	1996	1997	1996	1997	1996	1997	1996	1997	1996	1997
Murder	1	6	1	0	0	0	0	0	0	0	6	8
Negligent Manslaughter	0	0	0	0	0	0	0	0	0	0	0	0
Forcible Rape	28	22	0	1	3	1	4	1	0	0	7	12
Robbery	38	53	3	1	11	5	4	2	0	0	22	19
Aggravated Assault	253	216	12	11	16	7	15	11	1	0	65	60
Burglary	1,004	984	44	28	93	58	59	53	1	1	568	570
Larceny	2,162	2,032	131	136	209	145	230	219	46	31	540	480
Motor Vehicle Theft	164	204	3	5	16	12	3	7	1	0	133	111
Simple Assault	902	915	35	55	46	40	39	37	1	1	36	24
Arson	22	38	2	2	3	5	4	1	0	0	16	10
Forgery & Counterfeiting	66	90	17	9	1	2	6	2	0	0	35	20
Fraud	197	202	9	6	5	10	21	17	1	0	14	26
Embezzlement	27	26	2	8	0	0	0	2	0	1	5	6
Stolen Property	31	39	2	3	11	4	16	12	0	0	5	7
Vandalism	894	733	47	78	98	58	109	102	9	11	325	298
Weapons Violations	107	131	3	0	10	9	25	16	0	0	14	14
Prostitution	7	5	0	0	0	0	0	0	0	0	0	0
Sex Offenses	60	61	0	2	2	2	7	6	0	0	28	24
Drug Violations	799	940	18	9	21	31	114	66	1	0	157	198
Gambling	1	0	0	0	1	0	0	0	0	0	1	0
Offenses Against Family	18	26	3	3	0	1	0	0	0	0	2	4
DWI	0	0	3	10	4	3	39	16	0	0	0	0
Liquor Law Violations	58	87	2	0	2	4	7	0	0	0	2	3
Disorderly Conduct	0	0	4	8	21	17	33	21	0	0	5	3
Pornography	0	0	0	0	1	0	0	0	0	0	0	0
All Other Offenses	108	113	11	13	47	40	136	80	1	0	100	80
Runaways	220	209	1	1	0	1	0	0	0	0	3	9
Grand Total	7,167	7,132	353	389	621	455	871	671	62	45	2,089	1,986

[1]Unlike summary-based UCR, this table includes multiple offenses that may have occurred within a single incident. Please note that offenses that are committed against society or the state of North Carolina, may be reported only as an arrest. For example, an offense report may not be completed for thoses on-sight arrests such as DWI, liquoir law and drug violations.

Incident-Based Offenses
By Agency[1]

	Halifax County (cont'd)											
	Enfield		Roanoke Rapids		Scotland Neck		Littleton		Weldon		Medoc Mountain State Park	
Offense Category	1996	1997	1996	1997	1996	1997	1996[2]	1997	1996	1997	1996	1997
Murder	0	0	1	3	2	0		0	0	2	0	0
Negligent Manslaughter	0	0	0	0	0	0		0	0	0	0	0
Forcible Rape	2	0	4	3	0	3		0	0	0	0	0
Robbery	4	6	33	19	11	6		0	3	8	0	0
Aggravated Assault	9	15	43	39	63	65		6	5	9	0	0
Burglary	33	116	174	196	97	95		19	43	35	0	0
Larceny	121	161	970	846	246	227		42	97	75	0	0
Motor Vehicle Theft	5	6	57	55	8	7		1	12	2	0	0
Simple Assault	13	14	25	28	108	120		2	10	8	0	0
Arson	2	3	8	1	1	0		0	2	1	0	0
Forgery & Counterfeiting	12	7	100	110	23	16		6	11	6	0	0
Fraud	5	12	53	50	14	6		1	2	1	0	0
Embezzlement	0	0	0	0	2	6		0	0	2	0	0
Stolen Property	2	4	12	17	1	1		0	2	2	0	0
Vandalism	104	177	436	395	87	62		12	77	52	0	2
Weapons Violations	9	6	28	25	7	4		0	1	2	0	0
Prostitution	0	0	0	0	0	0		0	0	0	0	0
Sex Offenses	1	1	17	19	3	6		1	1	2	0	0
Drug Violations	8	1	102	125	12	22		1	19	22	0	0
Gambling	0	0	124	16	0	0		0	0	0	0	0
Offenses Against Family	0	2	7	5	0	0		0	0	1	0	0
DWI	2	0	2	5	1	1		0	0	0	0	0
Liquor Law Violations	0	0	0	1	1	3		0	0	0	0	0
Disorderly Conduct	1	0	6	8	13	6		2	1	1	0	0
Pornography	0	0	0	0	0	0		0	0	0	0	0
All Other Offenses	11	8	208	197	44	45		3	14	10	0	2
Runaways	0	1	6	10	1	1		1	2	0	0	0
Grand Total	344	540	2,416	2,173	745	702		97	302	241	0	4

[1]Unlike summary-based UCR, this table includes multiple offenses that may have occurred within a single incident. Please note that offenses that are committed against society or the state of North Carolina, may be reported only as an arrest. For example, an offense report may not be completed for thoses on-sight arrests such as DWI, liquoir law and drug violations.

[2]Twelve months of Incident-Based data was not available for that year.

Incident-Based Offenses
By Agency[1]

	Harnett County											
	Harnett Co. Sheriff		Dunn		Angier		Coats		Erwin		Raven Rock State Park	
Offense Category	1996	1997	1996	1997	1996	1997	1996	1997	1996	1997	1996	1997
Murder	5	12	1	4	0	0	0	0	0	0	0	0
Negligent Manslaughter	0	0	0	0	0	0	0	0	0	0	0	0
Forcible Rape	19	16	7	5	0	2	0	0	2	0	0	0
Robbery	25	37	28	62	7	9	1	4	7	3	0	0
Aggravated Assault	183	209	143	117	17	10	5	6	30	27	0	0
Burglary	911	1,072	273	305	47	33	12	24	37	71	0	2
Larceny	1,258	1,264	782	781	122	79	67	63	157	178	2	0
Motor Vehicle Theft	237	219	48	52	15	7	4	4	16	6	0	0
Simple Assault	969	1,062	236	277	55	13	28	30	95	102	0	0
Arson	18	20	7	9	2	2	0	0	0	3	0	0
Forgery & Counterfeiting	30	26	264	246	11	16	3	7	25	13	0	0
Fraud	110	103	73	59	14	11	1	3	18	22	0	0
Embezzlement	4	3	21	25	2	3	0	1	4	2	0	0
Stolen Property	15	7	15	16	5	2	2	0	1	0	0	0
Vandalism	764	841	404	389	70	47	35	28	103	104	0	2
Weapons Violations	56	60	39	50	1	0	0	0	4	1	0	0
Prostitution	0	0	4	0	0	0	0	0	0	0	0	0
Sex Offenses	41	68	13	23	2	5	1	2	5	4	0	0
Drug Violations	38	55	238	554	1	1	2	0	1	2	0	0
Gambling	0	1	0	4	0	0	0	0	0	0	0	0
Offenses Against Family	15	14	12	14	0	0	1	0	1	5	0	0
DWI	0	0	16	27	0	0	1	0	0	0	0	0
Liquor Law Violations	4	5	32	20	1	0	0	0	2	0	0	0
Disorderly Conduct	48	57	74	84	1	0	3	2	11	6	0	0
Pornography	1	0	0	0	0	0	0	0	0	0	0	0
All Other Offenses	442	478	129	118	14	10	6	3	36	44	0	0
Runaways	123	100	30	27	2	2	0	0	10	11	0	0
Grand Total	5,316	5,729	2,889	3,268	389	252	172	177	565	604	2	4

[1]Unlike summary-based UCR, this table includes multiple offenses that may have occurred within a single incident. Please note that offenses that are committed against society or the state of North Carolina, may be reported only as an arrest. For example, an offense report may not be completed for thoses on-sight arrests such as DWI, liquoir law and drug violations.

Incident-Based Offenses
By Agency[1]

	Haywood County										Henderson County (con't)	
	Haywood Co. Sheriff		Canton		Waynesville		Clyde		Maggie Valley		Henderson Co. Sheriff	
Offense Category	1996	1997	1996	1997	1996	1997	1996	1997	1996	1997	1996	1997
Murder	0	0	0	0	0	0	0	0	0	0	0	1
Negligent Manslaughter	0	0	0	0	0	0	0	0	0	0	0	0
Forcible Rape	4	2	0	2	5	6	0	0	0	0	20	19
Robbery	0	6	3	0	5	5	0	0	2	1	12	8
Aggravated Assault	62	67	3	0	30	41	2	2	6	5	34	52
Burglary	330	341	25	15	110	142	11	4	17	12	477	467
Larceny	383	394	86	40	414	292	19	15	58	69	670	705
Motor Vehicle Theft	44	42	13	6	27	28	1	0	4	7	61	66
Simple Assault	75	181	8	6	65	45	2	1	6	6	137	170
Arson	12	6	1	0	1	1	1	0	1	0	11	12
Forgery & Counterfeiting	15	18	6	2	29	26	0	0	6	7	40	57
Fraud	49	57	10	2	29	36	0	0	11	14	126	71
Embezzlement	6	2	2	2	2	6	0	0	1	0	1	0
Stolen Property	6	5	2	3	15	7	0	0	0	0	1	1
Vandalism	300	279	8	9	160	152	1	4	50	43	504	439
Weapons Violations	12	12	4	0	16	5	0	1	0	0	17	26
Prostitution	0	0	0	0	0	0	0	0	0	0	0	0
Sex Offenses	7	26	0	1	9	7	0	0	1	1	92	78
Drug Violations	33	36	14	11	55	16	0	0	3	0	244	221
Gambling	0	0	0	0	0	0	0	0	0	0	2	0
Offenses Against Family	4	3	0	1	9	3	0	0	0	0	252	180
DWI	2	4	31	46	25	4	0	0	0	0	3	0
Liquor Law Violations	3	1	3	4	7	1	0	0	0	0	2	3
Disorderly Conduct	19	46	14	10	32	4	0	0	0	1	3	6
Pornography	0	1	0	0	0	0	0	0	0	0	1	1
All Other Offenses	84	57	7	5	62	23	2	0	3	0	162	179
Runaways	18	58	0	0	9	10	0	0	0	0	156	133
Grand Total	1,468	1,644	240	165	1,116	860	39	27	169	166	3,028	2,895

[1]Unlike summary-based UCR, this table includes multiple offenses that may have occurred within a single incident. Please note that offenses that are committed against society or the state of North Carolina, may be reported only as an arrest. For example, an offense report may not be completed for thoses on-sight arrests such as DWI, liquoir law and drug violations.

Incident-Based Offenses
By Agency[1]

	Henderson County (cont'd)						Hertford County (con't)					
	Hendersonville		Laurel Park		Fletcher		Hertford Co. Sheriff		Ahoskie		Murfreesboro	
Offense Category	1996	1997	1996	1997	1996[2]	1997	1996	1997	1996	1997	1996	1997
Murder	1	2	0	0		0	2	0	0	1	0	0
Negligent Manslaughter	0	0	0	0		0	0	0	0	0	0	0
Forcible Rape	8	4	0	0		1	6	8	1	0	0	0
Robbery	21	22	0	1		1	9	4	10	15	1	1
Aggravated Assault	75	78	0	0		10	25	27	26	30	0	1
Burglary	157	194	5	6		20	148	193	94	99	27	13
Larceny	845	930	10	10		71	158	176	481	445	91	80
Motor Vehicle Theft	42	42	0	0		5	21	20	4	14	4	7
Simple Assault	164	199	1	0		20	26	23	77	82	2	3
Arson	2	3	0	0		2	3	1	2	3	3	1
Forgery & Counterfeiting	119	113	8	6		12	10	6	66	71	1	3
Fraud	170	123	2	7		4	21	17	40	46	2	3
Embezzlement	5	7	2	1		0	4	0	2	3	1	2
Stolen Property	21	21	0	0		0	2	0	25	11	1	1
Vandalism	249	226	2	2		57	87	119	160	167	36	33
Weapons Violations	33	27	0	0		0	7	3	11	6	0	0
Prostitution	2	3	0	0		0	0	0	0	0	0	0
Sex Offenses	18	15	0	0		3	10	10	11	8	0	0
Drug Violations	164	234	0	0		0	5	9	50	42	10	0
Gambling	6	0	0	0		0	0	0	0	0	0	0
Offenses Against Family	15	10	0	0		2	2	0	3	1	0	0
DWI	143	133	0	0		0	0	0	3	7	1	0
Liquor Law Violations	108	108	0	0		0	0	0	0	0	0	0
Disorderly Conduct	115	137	0	0		0	1	0	10	13	0	0
Pornography	1	2	0	0		0	0	0	0	0	0	0
All Other Offenses	381	368	0	3		9	17	14	69	74	0	4
Runaways	0	0	1	0		3	0	0	0	1	0	3
Grand Total	2,865	3,001	31	36		220	564	630	1,145	1,139	180	155

[1]Unlike summary-based UCR, this table includes multiple offenses that may have occurred within a single incident. Please note that offenses that are committed against society or the state of North Carolina, may be reported only as an arrest. For example, an offense report may not be completed for thoses on-sight arrests such as DWI, liquoir law and drug violations.

[2]Twelve months of Incident-Based data was not available for that year.

Incident-Based Offenses
By Agency[1]

	Hertford County (con't)		Hoke County				Hyde County		Iredell County (cont'd)			
	Winton		Hoke County Sheriff		Raeford		Hyde County Sheriff		Iredell Co. Sheriff		Mooresville	
Offense Category	1996	1997	1996	1997	1996	1997	1996	1997	1996	1997	1996	1997
Murder	0	0	5	1	0	0	1	0	3	6	1	0
Negligent Manslaughter	0	0	0	0	0	0	0	0	0	0	0	0
Forcible Rape	0	0	4	10	0	1	0	0	13	7	5	4
Robbery	0	2	19	43	15	9	0	1	22	24	15	20
Aggravated Assault	3	7	64	107	2	1	5	6	111	109	83	80
Burglary	17	17	496	419	81	72	58	51	552	562	110	116
Larceny	32	29	550	480	409	365	49	72	794	915	544	585
Motor Vehicle Theft	1	0	61	61	20	8	5	6	134	158	11	19
Simple Assault	9	8	98	163	101	168	14	8	458	647	224	197
Arson	1	2	13	18	2	0	0	2	20	17	7	8
Forgery & Counterfeiting	0	1	13	9	27	28	2	3	155	63	61	42
Fraud	2	0	17	17	17	18	6	6	220	174	105	100
Embezzlement	0	2	2	0	0	0	0	0	26	89	25	22
Stolen Property	0	0	7	13	2	1	0	0	38	21	16	15
Vandalism	16	13	269	224	216	143	36	28	595	604	243	327
Weapons Violations	1	0	47	44	17	18	2	0	36	37	1	10
Prostitution	0	0	0	0	0	0	0	0	0	0	0	0
Sex Offenses	1	1	14	19	2	2	2	1	71	59	2	11
Drug Violations	0	0	101	78	32	32	3	0	763	743	38	66
Gambling	0	0	0	0	0	0	0	0	0	1	0	0
Offenses Against Family	0	0	11	11	0	2	0	0	5	3	3	5
DWI	0	0	2	0	1	0	0	0	6	4	0	1
Liquor Law Violations	0	0	2	2	7	1	0	0	4	15	1	1
Disorderly Conduct	0	0	7	6	34	44	1	1	34	52	2	4
Pornography	0	0	1	0	0	0	0	0	0	0	0	0
All Other Offenses	1	3	31	31	44	48	7	3	308	213	79	190
Runaways	0	0	21	31	3	1	0	1	0	0	0	0
Grand Total	84	85	1,855	1,787	1,032	962	191	189	4,368	4,523	1,576	1,823

[1]Unlike summary-based UCR, this table includes multiple offenses that may have occurred within a single incident. Please note that offenses that are committed against society or the state of North Carolina, may be reported only as an arrest. For example, an offense report may not be completed for thoses on-sight arrests such as DWI, liquoir law and drug violations.

Incident-Based Offenses
By Agency[1]

	Iredell County (cont'd)				Jackson County						Johnston County (cont'd)	
	Statesville		Duke Power State Rec. Area		Jackson Co. Sheriff		Sylva		Western Carolina University		Johnston Co. Sheriff	
Offense Category	**1996**	**1997**	**1996**	**1997**	**1996**	**1997**	**1996**	**1997**	**1996**	**1997**	**1996**	**1997**
Murder	3	2	0	0	0	1	0	0	0	0	3	5
Negligent Manslaughter	0	0	0	0	0	0	0	0	0	0	0	0
Forcible Rape	10	7	0	0	3	3	0	0	4	2	13	21
Robbery	99	82	0	0	5	0	0	3	0	0	15	29
Aggravated Assault	247	268	0	1	36	29	9	19	7	5	31	134
Burglary	539	466	0	0	304	288	18	24	24	22	684	833
Larceny	1,586	1,547	3	4	202	193	52	101	116	101	1,037	1,111
Motor Vehicle Theft	111	118	0	0	25	17	3	4	1	0	193	201
Simple Assault	507	504	0	0	75	34	2	24	15	36	183	448
Arson	13	4	0	0	8	12	0	0	0	0	11	25
Forgery & Counterfeiting	110	92	0	0	12	7	7	21	1	5	51	67
Fraud	174	197	0	0	22	20	6	8	11	10	81	108
Embezzlement	51	55	0	0	0	5	2	5	1	0	1	4
Stolen Property	29	27	1	0	2	1	0	5	0	0	11	14
Vandalism	647	724	0	2	205	169	41	72	80	111	568	672
Weapons Violations	45	55	0	0	4	8	1	3	5	3	26	36
Prostitution	2	4	0	0	0	0	0	0	0	0	0	0
Sex Offenses	28	33	0	0	23	30	0	1	3	4	40	65
Drug Violations	189	364	0	0	67	74	0	4	7	8	221	203
Gambling	0	1	0	0	0	0	0	0	0	0	0	0
Offenses Against Family	4	8	0	0	5	0	0	0	0	0	10	10
DWI	8	14	0	0	0	0	0	0	0	0	1	3
Liquor Law Violations	9	8	0	0	4	10	0	15	2	1	2	5
Disorderly Conduct	51	61	0	0	2	1	0	1	1	4	17	65
Pornography	0	0	0	0	0	0	0	0	0	0	0	2
All Other Offenses	257	264	0	0	119	126	2	22	53	94	202	279
Runaways	21	32	0	0	3	2	0	0	0	0	0	30
Grand Total	4,740	4,937	4	7	1,126	1,030	143	332	331	406	3,401	4,370

[1]Unlike summary-based UCR, this table includes multiple offenses that may have occurred within a single incident. Please note that offenses that are committed against society or the state of North Carolina, may be reported only as an arrest. For example, an offense report may not be completed for thoses on-sight arrests such as DWI, liquoir law and drug violations.

Incident-Based Offenses
By Agency[1]

	Johnston County											
	(cont'd)										(con't)	
	Smithfield		Benson		Clayton		Four Oaks		Kenly		Pine Level	
Offense Category	1996	1997	1996	1997	1996	1997	1996	1997	1996	1997	1996	1997
Murder	0	0	3	0	0	1	0	0	0	0	0	0
Negligent Manslaughter	0	0	0	0	0	0	0	0	0	0	0	0
Forcible Rape	3	9	0	1	0	1	0	0	0	0	0	0
Robbery	28	27	14	14	12	13	1	0	9	17	0	1
Aggravated Assault	33	24	64	19	34	55	2	2	11	17	5	2
Burglary	270	245	97	150	108	116	7	10	59	42	13	4
Larceny	815	720	258	238	268	334	16	9	231	204	15	7
Motor Vehicle Theft	72	64	38	28	20	24	0	3	15	14	2	2
Simple Assault	43	33	85	54	93	67	2	3	9	8	11	6
Arson	4	5	3	3	12	3	0	0	1	0	0	0
Forgery & Counterfeiting	57	55	25	27	13	18	1	1	91	21	2	4
Fraud	52	62	29	37	32	47	1	1	13	17	0	0
Embezzlement	19	9	7	7	6	10	1	1	5	8	0	0
Stolen Property	25	24	5	14	5	6	0	2	6	4	0	0
Vandalism	481	445	150	150	157	173	9	1	54	54	7	3
Weapons Violations	28	10	12	14	3	8	1	0	1	2	0	0
Prostitution	0	0	0	0	0	0	0	0	0	0	0	0
Sex Offenses	8	8	1	3	6	5	0	0	0	1	0	0
Drug Violations	103	107	44	60	20	30	0	0	13	5	1	0
Gambling	0	0	0	0	0	0	0	0	0	0	0	0
Offenses Against Family	1	2	2	0	3	1	0	1	1	0	0	0
DWI	3	8	2	4	0	1	0	0	0	1	0	0
Liquor Law Violations	1	2	1	4	2	3	0	1	0	0	0	0
Disorderly Conduct	3	2	16	16	10	12	0	0	0	1	0	0
Pornography	0	0	0	0	0	0	0	0	0	0	0	0
All Other Offenses	106	99	30	40	34	40	2	2	8	13	0	4
Runaways	9	6	14	6	11	17	2	0	1	1	0	1
Grand Total	2,164	1,966	900	889	849	985	45	37	528	430	56	34

[1]Unlike summary-based UCR, this table includes multiple offenses that may have occurred within a single incident. Please note that offenses that are committed against society or the state of North Carolina, may be reported only as an arrest. For example, an offense report may not be completed for thoses on-sight arrests such as DWI, liquoir law and drug violations.

Incident-Based Offenses
By Agency[1]

	Johnston County (cont'd)				Jones County				Lee County (cont'd)			
	Princeton		Selma		Jones County Sheriff		Maysville		Lee County Sheriff		Sanford	
Offense Category	1996	1997	1996	1997	1996	1997	1996	1997	1996	1997	1996	1997
Murder	0	0	1	2	0	0	0	0	1	1	1	2
Negligent Manslaughter	0	0	0	0	0	0	0	0	0	1	0	0
Forcible Rape	0	0	2	1	2	0	0	2	4	2	7	9
Robbery	1	1	21	22	1	1	0	1	3	5	65	68
Aggravated Assault	3	4	47	43	3	2	4	4	50	44	112	94
Burglary	13	16	120	170	24	34	8	11	286	361	380	479
Larceny	13	24	300	270	22	30	17	36	491	428	1,930	1,632
Motor Vehicle Theft	2	1	25	34	7	2	4	4	57	54	94	100
Simple Assault	16	6	79	62	3	1	15	23	51	30	247	236
Arson	0	0	2	1	2	0	2	3	9	14	12	14
Forgery & Counterfeiting	1	1	25	32	0	1	1	4	18	19	93	110
Fraud	1	3	31	10	3	0	2	8	28	40	94	94
Embezzlement	0	0	6	10	0	0	0	0	4	3	36	33
Stolen Property	1	0	13	7	0	0	1	0	1	0	14	17
Vandalism	27	23	176	202	14	30	19	20	236	164	718	736
Weapons Violations	0	0	19	17	1	1	2	2	5	1	71	56
Prostitution	0	0	0	0	0	0	0	0	0	0	0	1
Sex Offenses	1	0	4	6	0	0	0	1	11	10	14	7
Drug Violations	1	0	81	57	1	2	3	3	2	0	205	292
Gambling	0	0	0	0	0	0	0	0	0	0	0	0
Offenses Against Family	0	0	0	2	1	0	0	7	0	0	8	17
DWI	0	0	7	1	0	0	2	2	0	0	25	20
Liquor Law Violations	0	0	10	4	0	0	0	0	0	0	10	8
Disorderly Conduct	1	0	62	38	2	0	2	6	1	0	56	69
Pornography	0	0	0	0	0	0	0	1	0	0	0	0
All Other Offenses	5	4	104	90	3	2	7	16	94	48	149	152
Runaways	2	0	3	3	0	0	0	0	11	1	30	48
Grand Total	88	83	1,138	1,084	89	106	89	154	1,363	1,226	4,371	4,294

[1]Unlike summary-based UCR, this table includes multiple offenses that may have occurred within a single incident. Please note that offenses that are committed against society or the state of North Carolina, may be reported only as an arrest. For example, an offense report may not be completed for thoses on-sight arrests such as DWI, liquoir law and drug violations.

Incident-Based Offenses
By Agency[1]

	Lee County (cont'd)		Lenoir County									
	Broadway		Lenoir County Sheriff		Kinston		La Grange		Pink Hill		Caswell Center Hospital	
Offense Category	1996	1997	1996	1997	1996	1997	1996	1997	1996	1997	1996[2]	1997
Murder	0	0	2	4	5	3	0	0	0	0		0
Negligent Manslaughter	0	0	0	1	0	0	0	0	0	0		0
Forcible Rape	0	0	8	3	8	14	1	1	0	0		0
Robbery	1	0	11	11	97	95	2	2	3	2		0
Aggravated Assault	1	0	112	81	164	214	9	22	2	3		0
Burglary	13	10	361	332	634	391	38	28	10	6		0
Larceny	16	4	501	474	1,658	1,843	102	108	15	3		23
Motor Vehicle Theft	4	0	57	66	127	97	8	13	5	3		0
Simple Assault	1	0	139	174	809	648	22	25	0	2		0
Arson	0	0	9	4	5	18	1	1	0	0		0
Forgery & Counterfeiting	2	4	19	20	86	85	7	11	2	0		0
Fraud	1	0	51	33	140	118	2	6	0	0		0
Embezzlement	0	1	1	2	28	13	2	1	2	1		0
Stolen Property	0	0	8	7	38	35	4	1	1	0		0
Vandalism	5	3	282	265	773	595	53	61	4	2		6
Weapons Violations	0	0	22	18	91	127	3	12	0	0		0
Prostitution	0	0	1	0	4	12	0	0	0	0		0
Sex Offenses	1	0	18	9	20	26	2	1	0	0		0
Drug Violations	0	0	11	10	297	352	9	17	0	0		0
Gambling	0	0	0	0	4	5	0	0	0	0		0
Offenses Against Family	0	0	4	4	17	10	0	0	0	0		0
DWI	0	0	0	1	4	6	2	1	0	0		0
Liquor Law Violations	0	0	2	3	34	61	1	1	0	0		0
Disorderly Conduct	0	0	20	21	212	220	10	5	0	0		0
Pornography	0	0	0	0	1	2	0	0	0	0		0
All Other Offenses	0	0	26	34	495	510	28	25	3	1		1
Runaways	0	0	107	52	64	44	3	4	0	0		0
Grand Total	45	22	1,772	1,629	5,815	5,544	309	346	47	23		30

[1]Unlike summary-based UCR, this table includes multiple offenses that may have occurred within a single incident. Please note that offenses that are committed against society or the state of North Carolina, may be reported only as an arrest. For example, an offense report may not be completed for thoses on-sight arrests such as DWI, liquoir law and drug violations.

[2]Twelve months of Incident-Based data was not available for that year.

Incident-Based Offenses
By Agency[1]

	Lincoln County				McDowell County							
	Lincoln County Sheriff		Lincolnton		McDowell Co. Sheriff		Marion		Old Fort		Lake James State Park	
Offense Category	1996	1997	1996	1997	1996	1997	1996	1997	1996	1997	1996	1997
Murder	0	3	0	0	2	3	0	0	0	0	0	0
Negligent Manslaughter	1	0	0	0	0	0	0	0	0	0	0	0
Forcible Rape	4	3	3	2	2	6	1	1	0	0	0	0
Robbery	18	20	12	16	2	3	10	4	0	0	0	0
Aggravated Assault	25	59	57	99	41	30	8	23	2	3	0	0
Burglary	387	380	119	142	232	159	91	61	10	10	0	0
Larceny	795	719	550	556	342	175	257	189	23	23	0	0
Motor Vehicle Theft	68	66	21	28	52	27	22	16	1	1	0	0
Simple Assault	372	404	110	233	53	49	153	127	1	1	0	0
Arson	21	8	0	2	9	3	2	3	0	1	0	0
Forgery & Counterfeiting	56	41	75	42	42	32	53	38	3	1	0	0
Fraud	92	78	47	51	35	19	46	31	5	0	0	0
Embezzlement	1	3	14	16	1	1	0	0	0	1	0	0
Stolen Property	5	5	4	5	6	5	3	2	0	0	0	0
Vandalism	642	646	341	308	213	68	204	147	15	5	0	0
Weapons Violations	52	41	8	23	13	10	3	6	2	0	0	0
Prostitution	0	0	0	0	0	0	0	0	0	0	0	0
Sex Offenses	72	45	11	18	42	23	7	12	0	0	0	0
Drug Violations	39	35	15	14	171	257	40	13	0	0	0	0
Gambling	0	0	2	0	4	1	0	0	0	0	0	0
Offenses Against Family	19	17	3	3	17	18	17	6	0	0	0	0
DWI	4	0	1	2	0	3	83	1	0	0	0	0
Liquor Law Violations	1	4	1	2	1	3	10	15	0	0	0	0
Disorderly Conduct	3	34	10	42	9	2	33	12	0	1	0	0
Pornography	0	1	0	0	0	0	0	2	0	0	0	0
All Other Offenses	54	72	55	119	36	11	70	25	0	4	0	0
Runaways	109	93	4	1	5	15	0	6	1	0	0	0
Grand Total	2,840	2,777	1,463	1,724	1,330	923	1,113	740	63	51	0	0

[1]Unlike summary-based UCR, this table includes multiple offenses that may have occurred within a single incident. Please note that offenses that are committed against society or the state of North Carolina, may be reported only as an arrest. For example, an offense report may not be completed for thoses on-sight arrests such as DWI, liquoir law and drug violations.

Incident-Based Offenses
By Agency[1]

	Macon County						Madison County					
	Macon County Sheriff		Franklin		Highlands		Hot Springs		Mars Hill		Mars Hill College	
Offense Category	1996	1997	1996	1997	1996	1997	1996[2]	1997	1996	1997	1996	1997
Murder	0	0	0	0	0	0		0	0	0	0	0
Negligent Manslaughter	0	0	0	0	0	0		0	0	0	0	0
Forcible Rape	0	0	0	0	0	0		0	0	1	1	0
Robbery	1	2	2	0	0	0		0	1	0	0	0
Aggravated Assault	12	10	4	5	0	2		1	0	1	0	0
Burglary	210	196	23	38	19	37		10	9	10	4	7
Larceny	164	133	93	113	38	41		2	20	12	20	16
Motor Vehicle Theft	11	7	10	9	1	2		2	1	4	0	0
Simple Assault	9	13	8	14	3	5		1	1	2	1	7
Arson	1	9	1	1	1	1		0	0	0	0	1
Forgery & Counterfeiting	0	2	4	7	3	3		0	1	2	1	0
Fraud	3	3	7	7	5	1		0	1	0	0	1
Embezzlement	1	1	1	4	1	0		0	0	0	0	0
Stolen Property	0	0	1	0	1	2		0	0	0	0	0
Vandalism	133	128	62	96	17	7		6	8	9	15	12
Weapons Violations	0	0	0	0	0	0		0	0	0	0	0
Prostitution	0	0	0	0	0	0		0	0	0	0	0
Sex Offenses	0	0	0	1	1	0		1	0	0	0	1
Drug Violations	0	24	0	2	2	1		0	0	0	0	0
Gambling	0	0	0	0	0	0		0	0	0	0	0
Offenses Against Family	0	1	0	0	0	0		0	0	0	0	0
DWI	0	0	0	0	0	0		0	0	0	0	0
Liquor Law Violations	0	0	1	1	0	0		0	0	0	0	0
Disorderly Conduct	1	0	0	0	0	0		1	0	0	0	0
Pornography	0	0	0	0	0	0		0	0	0	0	0
All Other Offenses	6	9	6	12	6	6		2	2	5	1	4
Runaways	3	2	2	3	0	0		0	0	1	0	0
Grand Total	555	540	225	313	98	108		26	44	47	43	49

[1]Unlike summary-based UCR, this table includes multiple offenses that may have occurred within a single incident. Please note that offenses that are committed against society or the state of North Carolina, may be reported only as an arrest. For example, an offense report may not be completed for thoses on-sight arrests such as DWI, liquoir law and drug violations.

[2]Twelve months of Incident-Based data was not available for that year.

Incident-Based Offenses
By Agency[1]

	Martin County						Mecklenburg County (cont'd)					
	Martin County Sheriff		Williamston		Robersonville		Pineville		Cornelius		Huntersville	
Offense Category	1996	1997	1996	1997	1996	1997	1996	1997	1996	1997	1996	1997
Murder	1	0	0	1	2	0	0	0	0	0	0	1
Negligent Manslaughter	0	0	0	0	0	0	0	0	0	0	0	0
Forcible Rape	2	4	1	1	0	1	3	3	1	1	4	3
Robbery	5	9	14	23	4	2	9	17	6	12	7	6
Aggravated Assault	75	42	28	26	31	22	32	18	4	10	23	47
Burglary	193	203	167	141	40	46	56	61	43	59	81	109
Larceny	203	188	359	323	107	104	667	667	217	190	282	314
Motor Vehicle Theft	24	17	6	11	0	5	37	35	8	11	16	17
Simple Assault	99	141	207	166	73	54	98	122	78	72	118	119
Arson	1	4	1	1	1	1	3	0	1	0	1	2
Forgery & Counterfeiting	4	18	29	15	5	12	43	56	35	16	27	10
Fraud	16	37	65	38	8	8	99	98	10	12	22	36
Embezzlement	2	0	0	0	0	0	35	46	0	0	8	20
Stolen Property	1	4	3	3	1	2	23	18	0	2	17	11
Vandalism	43	174	190	177	55	37	288	220	52	67	83	117
Weapons Violations	2	9	8	9	5	5	13	7	0	0	22	13
Prostitution	0	0	0	0	0	0	0	0	0	0	0	0
Sex Offenses	6	17	8	3	7	7	12	14	2	3	5	2
Drug Violations	10	26	37	18	9	3	67	30	3	0	157	81
Gambling	0	0	1	0	0	0	0	0	0	0	0	0
Offenses Against Family	3	3	0	0	1	2	2	2	0	0	0	0
DWI	1	0	2	2	1	0	92	53	0	0	11	1
Liquor Law Violations	0	5	1	2	1	1	3	5	0	0	2	2
Disorderly Conduct	2	47	15	11	5	4	11	18	0	1	10	17
Pornography	0	0	0	0	0	0	0	0	0	0	0	0
All Other Offenses	17	131	95	53	29	37	67	141	4	0	34	44
Runaways	1	0	8	1	0	0	10	8	0	0	8	12
Grand Total	711	1,079	1,245	1,025	385	353	1,670	1,639	464	456	938	984

[1]Unlike summary-based UCR, this table includes multiple offenses that may have occurred within a single incident. Please note that offenses that are committed against society or the state of North Carolina, may be reported only as an arrest. For example, an offense report may not be completed for thoses on-sight arrests such as DWI, liquoir law and drug violations.

Incident-Based Offenses
By Agency[1]

	Mecklenburg County (cont'd)								Montgomery County (cont'd)			
	Matthews		UNC-Charlotte		Davidson College		Queens College		Montgomery Co. Sheriff		Troy	
Offense Category	1996	1997	1996	1997	1996	1997	1996[2]	1997	1996	1997	1996	1997
Murder	0	1	0	0	0	0		0	3	1	0	1
Negligent Manslaughter	0	0	0	0	0	0		0	0	0	0	0
Forcible Rape	5	5	2	2	0	0		0	8	1	1	0
Robbery	13	18	5	1	0	0		0	3	5	8	5
Aggravated Assault	46	33	7	6	3	0		0	50	37	16	8
Burglary	119	157	62	65	5	3		4	285	216	62	68
Larceny	517	531	332	263	64	47		3	286	224	219	168
Motor Vehicle Theft	25	21	9	10	0	0		0	36	46	11	7
Simple Assault	187	175	61	47	2	2		0	126	148	36	34
Arson	11	3	3	9	0	0		0	2	3	0	1
Forgery & Counterfeiting	52	46	5	4	0	1		0	7	15	11	11
Fraud	81	55	18	13	0	0		0	29	36	9	11
Embezzlement	14	34	0	1	0	0		0	0	0	0	0
Stolen Property	14	9	6	10	0	0		0	14	14	1	1
Vandalism	333	337	176	125	18	12		4	221	185	81	77
Weapons Violations	16	18	14	31	0	0		0	38	37	12	10
Prostitution	0	0	0	0	0	0		0	0	0	0	0
Sex Offenses	11	19	11	7	7	1		0	15	13	0	0
Drug Violations	40	62	33	51	1	1		0	230	220	35	47
Gambling	0	0	0	0	0	0		0	3	0	2	0
Offenses Against Family	6	5	0	0	0	0		0	18	6	4	2
DWI	2	1	6	17	0	0		0	0	1	3	1
Liquor Law Violations	10	15	14	22	1	0		0	33	12	2	4
Disorderly Conduct	4	13	19	20	2	0		0	30	19	11	10
Pornography	0	0	0	0	0	0		0	0	1	0	0
All Other Offenses	102	110	74	85	3	2		0	98	150	31	23
Runaways	18	27	0	0	0	0		0	6	0	0	0
Grand Total	1,626	1,695	857	789	106	69		11	1,541	1,390	555	489

[1]Unlike summary-based UCR, this table includes multiple offenses that may have occurred within a single incident. Please note that offenses that are committed against society or the state of North Carolina, may be reported only as an arrest. For example, an offense report may not be completed for thoses on-sight arrests such as DWI, liquoir law and drug violations.

[2]Twelve months of Incident-Based data was not available for that year.

Incident-Based Offenses
By Agency[1]

	Montomery County (cont'd)						Moore County (cont'd)					
	Biscoe		Mount Gilead		Star		Moore County Sheriff		Aberdeen		Pinehurst	
Offense Category	1996	1997	1996	1997	1996	1997	1996	1997	1996	1997	1996	1997
Murder	0	0	0	0	0	0	0	1	0	0	0	0
Negligent Manslaughter	0	0	0	0	0	0	0	1	0	0	0	0
Forcible Rape	1	0	0	0	0	0	11	17	1	1	0	1
Robbery	3	3	3	4	0	0	16	16	10	6	3	1
Aggravated Assault	9	8	11	9	0	4	114	100	9	18	2	3
Burglary	26	23	27	20	4	3	513	520	62	69	17	16
Larceny	104	124	51	59	10	18	526	465	207	193	130	123
Motor Vehicle Theft	3	5	2	2	0	1	87	78	23	19	5	6
Simple Assault	17	33	11	23	4	8	82	63	48	45	14	11
Arson	1	0	0	1	0	0	25	18	2	2	2	0
Forgery & Counterfeiting	7	17	6	6	2	1	45	28	27	34	7	3
Fraud	3	1	6	7	1	1	61	47	38	23	12	20
Embezzlement	0	1	1	0	0	0	4	7	20	14	0	1
Stolen Property	3	3	0	0	0	0	7	11	4	8	1	0
Vandalism	60	45	37	32	6	13	319	324	71	54	40	51
Weapons Violations	8	6	3	3	0	0	20	14	17	3	2	1
Prostitution	0	0	0	0	0	0	0	0	0	0	0	0
Sex Offenses	2	7	1	5	0	2	22	20	4	7	1	1
Drug Violations	22	15	21	19	0	2	113	165	79	67	22	12
Gambling	0	0	0	0	0	0	0	0	0	0	0	0
Offenses Against Family	0	0	1	2	0	0	3	6	1	1	2	1
DWI	0	0	0	0	0	0	4	7	7	3	0	0
Liquor Law Violations	2	0	0	0	0	0	1	3	11	11	0	0
Disorderly Conduct	2	2	2	5	0	0	0	5	40	23	1	1
Pornography	0	0	0	0	0	0	0	0	0	0	0	0
All Other Offenses	7	10	15	11	1	6	195	157	55	62	1	1
Runaways	0	1	0	0	0	0	94	67	2	6	0	0
Grand Total	280	304	198	208	28	59	2,262	2,140	738	669	262	253

[1]Unlike summary-based UCR, this table includes multiple offenses that may have occurred within a single incident. Please note that offenses that are committed against society or the state of North Carolina, may be reported only as an arrest. For example, an offense report may not be completed for thoses on-sight arrests such as DWI, liquoir law and drug violations.

Incident-Based Offenses
By Agency[1]

	Moore County											
	(cont'd)										(cont'd)	
	Robbins		Southern Pines		Carthage		Pinebluff		Vass		Whispering Pines	
Offense Category	1996	1997	1996	1997	1996	1997	1996	1997	1996	1997	1996	1997
Murder	0	1	0	2	0	0	0	0	0	0	0	0
Negligent Manslaughter	0	0	1	0	0	0	0	0	0	0	0	0
Forcible Rape	1	1	4	7	0	0	0	0	0	0	0	0
Robbery	1	1	22	27	0	2	1	0	1	1	0	0
Aggravated Assault	2	6	63	86	4	5	3	0	2	0	0	0
Burglary	17	9	298	220	19	19	9	2	4	19	1	1
Larceny	29	49	752	541	66	58	12	15	5	12	4	7
Motor Vehicle Theft	2	4	42	40	4	6	3	1	0	2	0	0
Simple Assault	3	4	235	273	10	6	3	4	1	3	0	1
Arson	1	1	7	2	3	0	0	0	0	1	0	0
Forgery & Counterfeiting	2	2	58	36	8	21	1	4	4	6	0	0
Fraud	0	0	86	70	6	7	2	1	1	2	2	0
Embezzlement	0	1	16	18	5	3	0	0	0	0	0	0
Stolen Property	1	0	12	16	1	2	2	0	0	0	0	0
Vandalism	25	31	215	211	25	36	9	5	3	7	3	0
Weapons Violations	1	0	21	27	4	2	2	1	0	1	0	1
Prostitution	0	0	0	0	0	0	0	0	0	0	0	0
Sex Offenses	1	2	3	4	1	2	2	0	0	0	0	0
Drug Violations	0	7	181	211	20	25	27	9	4	0	0	2
Gambling	0	0	0	4	0	0	0	0	0	0	0	0
Offenses Against Family	1	2	2	6	0	0	0	0	0	0	0	0
DWI	3	1	3	7	24	43	0	0	0	0	0	1
Liquor Law Violations	0	0	7	19	5	1	1	1	0	0	0	0
Disorderly Conduct	2	1	44	36	5	17	1	0	0	1	0	0
Pornography	0	0	0	0	0	0	0	0	0	0	0	0
All Other Offenses	3	9	202	180	18	21	9	4	0	7	2	1
Runaways	0	1	12	17	6	0	2	1	0	0	0	0
Grand Total	95	133	2,286	2,060	234	276	89	48	25	62	12	14

[1]Unlike summary-based UCR, this table includes multiple offenses that may have occurred within a single incident. Please note that offenses that are committed against society or the state of North Carolina, may be reported only as an arrest. For example, an offense report may not be completed for thoses on-sight arrests such as DWI, liquoir law and drug violations.

Incident-Based Offenses
By Agency[1]

	Moore County (cont'd)				Nash County						(cont'd)	
	Weymouth Woods St. Park		Taylortown		Nash County Sheriff		Nashville		Spring Hope		Bailey	
Offense Category	1996	1997	1996	1997	1996	1997	1996	1997	1996	1997	1996	1997
Murder	0	0	0	0	3	1	0	0	0	1	0	0
Negligent Manslaughter	0	0	0	0	0	0	0	0	0	0	0	0
Forcible Rape	0	0	0	1	8	4	0	2	1	0	0	0
Robbery	0	0	1	0	22	23	1	0	0	5	0	2
Aggravated Assault	0	0	4	6	20	39	4	6	0	3	0	0
Burglary	0	0	11	7	287	320	21	30	4	15	3	5
Larceny	0	0	22	16	634	451	64	93	19	39	11	17
Motor Vehicle Theft	0	0	3	2	65	51	9	10	2	2	3	2
Simple Assault	0	0	5	1	141	223	9	25	0	4	3	3
Arson	0	0	1	1	0	4	0	3	0	1	0	1
Forgery & Counterfeiting	0	0	1	2	40	31	18	14	7	11	21	3
Fraud	0	0	2	10	60	39	10	10	1	1	0	0
Embezzlement	0	0	0	4	2	4	2	1	0	0	1	0
Stolen Property	0	0	0	2	25	25	0	0	0	0	0	0
Vandalism	0	0	3	4	317	230	41	56	9	11	6	8
Weapons Violations	0	0	0	0	29	28	0	5	0	0	0	0
Prostitution	0	0	0	0	0	0	0	0	0	0	0	0
Sex Offenses	0	0	0	0	9	26	2	1	1	1	1	1
Drug Violations	0	0	0	0	313	255	9	3	3	9	0	0
Gambling	0	0	0	0	7	2	0	0	0	0	0	0
Offenses Against Family	0	0	0	1	5	4	0	1	0	0	1	0
DWI	0	0	1	0	0	0	0	0	0	0	0	0
Liquor Law Violations	0	0	0	0	2	4	0	0	0	1	0	0
Disorderly Conduct	0	0	1	1	3	2	1	0	1	0	1	0
Pornography	0	0	0	0	0	0	0	0	0	0	0	0
All Other Offenses	0	0	10	5	26	64	2	9	2	2	1	1
Runaways	0	0	3	0	33	28	0	2	0	0	3	0
Grand Total	0	0	68	63	2,051	1,858	193	271	50	106	55	43

[1]Unlike summary-based UCR, this table includes multiple offenses that may have occurred within a single incident. Please note that offenses that are committed against society or the state of North Carolina, may be reported only as an arrest. For example, an offense report may not be completed for thoses on-sight arrests such as DWI, liquoir law and drug violations.

Incident-Based Offenses
By Agency[1]

	Nash County (cont'd)				New Hanover County (con't)							
	Sharpsburg		Whitakers		Carolina Beach		Wrightsville Beach		UNC-Wilmington		Wilmington Intl Airport	
Offense Category	1996	1997	1996	1997	1996	1997	1996[2]	1997	1996	1997	1996	1997
Murder	0	0	0	0	0	0		0	0	0	0	0
Negligent Manslaughter	1	0	0	0	0	0		0	0	0	0	0
Forcible Rape	1	3	0	0	3	2		1	2	2	0	0
Robbery	6	6	3	6	6	3		4	1	0	0	0
Aggravated Assault	9	6	2	4	62	36		2	1	7	0	0
Burglary	34	20	8	6	234	180		71	24	20	0	1
Larceny	74	88	10	10	442	414		152	363	279	2	3
Motor Vehicle Theft	14	6	1	3	22	19		9	2	1	1	0
Simple Assault	26	24	3	0	75	73		5	31	48	0	0
Arson	1	0	0	0	1	0		0	0	2	0	0
Forgery & Counterfeiting	9	6	1	1	5	8		4	0	2	0	0
Fraud	4	8	2	0	14	17		8	16	5	1	2
Embezzlement	1	0	0	0	0	1		6	1	3	1	0
Stolen Property	1	0	1	2	1	2		0	4	1	0	0
Vandalism	31	25	6	9	231	223		67	101	106	7	2
Weapons Violations	2	2	1	1	2	3		0	6	6	0	0
Prostitution	0	0	0	0	0	0		0	0	0	0	0
Sex Offenses	1	3	0	1	3	1		0	5	2	0	0
Drug Violations	4	24	4	4	1	15		0	42	53	2	0
Gambling	0	0	0	0	0	0		0	0	0	0	0
Offenses Against Family	0	1	0	0	3	3		0	0	0	0	0
DWI	0	2	0	0	0	0		0	12	7	0	0
Liquor Law Violations	3	0	0	2	3	0		0	42	106	0	0
Disorderly Conduct	0	1	0	0	3	4		0	13	38	0	1
Pornography	0	0	0	0	0	1		0	0	0	0	0
All Other Offenses	5	7	1	3	12	11		4	21	39	1	0
Runaways	1	8	1	0	0	0		0	0	0	0	0
Grand Total	228	240	44	52	1,123	1,016		333	687	727	15	9

[1]Unlike summary-based UCR, this table includes multiple offenses that may have occurred within a single incident. Please note that offenses that are committed against society or the state of North Carolina, may be reported only as an arrest. For example, an offense report may not be completed for thoses on-sight arrests such as DWI, liquoir law and drug violations.

[2]Twelve months of Incident-Based data was not available for that year.

Incident-Based Offenses
By Agency[1]

	New Hanover County (cont'd)		Northampton County									(cont'd)
	Carolina Beach State Park		Northampton Co. Sheriff		Conway		Gaston		Jackson		Woodland	
Offense Category	1996	1997	1996	1997	1996	1997	1996	1997	1996	1997	1996	1997
Murder	0	0	6	3	0	0	0	0	0	0	0	0
Negligent Manslaughter	0	0	0	0	0	0	0	0	0	0	0	0
Forcible Rape	0	0	2	3	0	0	0	0	0	0	1	1
Robbery	0	0	5	4	1	0	0	1	0	0	1	1
Aggravated Assault	1	0	70	36	5	0	0	4	2	1	12	7
Burglary	0	0	139	126	4	1	13	10	2	1	11	9
Larceny	1	9	172	143	13	8	24	27	8	4	18	30
Motor Vehicle Theft	0	0	25	18	1	0	1	0	2	1	0	0
Simple Assault	0	1	84	85	4	2	2	2	1	3	20	24
Arson	0	0	6	7	0	0	0	1	0	0	0	2
Forgery & Counterfeiting	0	0	12	6	0	2	0	2	1	3	5	0
Fraud	0	0	20	13	0	0	1	2	2	1	5	3
Embezzlement	0	0	1	2	0	0	0	0	0	0	0	0
Stolen Property	1	0	1	1	0	0	0	0	1	0	0	0
Vandalism	0	1	88	88	7	6	6	9	7	5	17	25
Weapons Violations	0	0	3	1	2	0	0	0	0	0	0	4
Prostitution	0	0	0	0	0	0	0	0	0	0	0	0
Sex Offenses	0	0	8	8	0	1	1	0	0	0	1	1
Drug Violations	0	0	13	3	0	0	0	0	0	1	5	3
Gambling	0	0	0	0	0	0	0	0	0	0	1	0
Offenses Against Family	0	0	0	0	0	0	0	0	0	0	0	0
DWI	0	0	0	0	0	0	0	0	0	0	2	0
Liquor Law Violations	0	0	0	0	0	0	0	0	0	0	0	0
Disorderly Conduct	0	0	9	4	0	0	0	0	1	1	3	1
Pornography	0	0	0	0	0	0	0	0	0	0	0	0
All Other Offenses	0	0	37	41	3	1	0	2	0	0	3	13
Runaways	0	0	0	0	0	0	0	1	0	0	0	0
Grand Total	3	11	701	592	40	21	48	61	27	21	105	124

[1]Unlike summary-based UCR, this table includes multiple offenses that may have occurred within a single incident. Please note that offenses that are committed against society or the state of North Carolina, may be reported only as an arrest. For example, an offense report may not be completed for thoses on-sight arrests such as DWI, liquoir law and drug violations.

Incident-Based Offenses
By Agency[1]

	Northampton County (cont'd)		Onslow County											
	Garysburg		Jacksonville		Holly Ridge		Richands		Swansboro		Hammocks Beach St. Park (cont'd)	
Offense Category	1996	1997	1996[2]	1997	1996	1997	1996	1997	1996	1997	1996	1997
Murder	0	0		1	0	0	0	0	0	0	0	0
Negligent Manslaughter	0	0		0	0	0	0	0	0	0	0	0
Forcible Rape	1	0		24	1	1	0	0	0	0	0	0
Robbery	0	4		57	0	0	0	0	0	1	0	0
Aggravated Assault	9	9		220	7	2	0	1	0	4	0	0
Burglary	25	25		538	16	6	9	6	14	5	0	0
Larceny	26	36		1,581	14	25	30	8	50	53	3	2
Motor Vehicle Theft	2	0		108	3	2	5	0	5	7	0	0
Simple Assault	1	5		776	6	11	4	4	8	1	0	0
Arson	1	0		6	0	0	1	0	0	0	0	0
Forgery & Counterfeiting	2	0		78	0	0	1	1	5	0	0	0
Fraud	0	2		134	0	1	0	0	3	2	0	0
Embezzlement	0	0		10	0	1	0	0	4	1	0	0
Stolen Property	0	0		17	1	0	1	0	1	0	0	0
Vandalism	15	24		741	1	1	9	5	7	11	1	1
Weapons Violations	0	2		42	0	0	2	0	0	2	0	0
Prostitution	0	0		36	0	0	0	0	0	0	0	0
Sex Offenses	0	2		24	1	0	1	0	1	1	0	1
Drug Violations	0	0		411	0	0	3	2	0	2	0	2
Gambling	0	0		3	0	0	0	0	0	0	0	0
Offenses Against Family	0	0		80	0	0	0	0	0	0	0	0
DWI	0	1		1	0	0	0	0	0	3	0	0
Liquor Law Violations	0	0		2	0	0	0	0	0	1	0	27
Disorderly Conduct	1	0		39	0	0	0	0	0	3	0	0
Pornography	0	0		0	0	0	0	0	0	0	0	0
All Other Offenses	4	6		724	0	0	1	0	2	4	0	11
Runaways	0	3		82	0	0	1	0	1	1	0	0
Grand Total	87	119		5,735	50	50	68	27	101	102	4	44

[1]Unlike summary-based UCR, this table includes multiple offenses that may have occurred within a single incident. Please note that offenses that are committed against society or the state of North Carolina, may be reported only as an arrest. For example, an offense report may not be completed for thoses on-sight arrests such as DWI, liquoir law and drug violations.

[2]Twelve months of Incident-Based data was not available for that year.

Incident-Based Offenses
By Agency[1]

	Onslow County (cont'd)		Orange County									
	North Topsail Beach		Orange County Sheriff		Chapel Hill		Hillsborough		Carrboro		UNC-Chapel Hill	
Offense Category	1996	1997	1996	1997	1996	1997	1996[2]	1997	1996	1997	1996	1997
Murder	0	0	3	2	1	0		0	1	0	0	0
Negligent Manslaughter	0	0	0	1	0	0		0	0	0	0	0
Forcible Rape	0	0	3	7	9	13		1	6	5	1	1
Robbery	0	0	15	19	61	63		9	28	26	4	4
Aggravated Assault	2	2	23	29	154	144		53	29	52	19	5
Burglary	66	35	386	357	453	321		143	144	135	40	6
Larceny	88	89	431	407	1,951	1,975		395	737	689	608	532
Motor Vehicle Theft	0	3	47	67	103	151		22	42	40	10	10
Simple Assault	12	21	163	88	525	519		159	300	269	36	38
Arson	1	0	1	3	18	8		0	3	4	8	3
Forgery & Counterfeiting	0	7	7	14	140	112		34	31	34	3	3
Fraud	3	7	32	27	154	148		36	69	65	16	23
Embezzlement	0	0	3	1	21	17		4	6	14	1	1
Stolen Property	2	1	7	6	15	24		6	15	7	5	1
Vandalism	45	24	60	23	656	718		170	288	253	191	200
Weapons Violations	0	1	11	6	47	37		15	21	10	4	1
Prostitution	0	0	0	0	0	1		0	0	0	0	0
Sex Offenses	2	1	21	10	42	49		13	19	12	7	11
Drug Violations	7	8	47	168	124	137		21	53	47	21	15
Gambling	0	0	0	7	1	1		0	0	0	0	0
Offenses Against Family	1	1	2	9	120	98		2	2	0	1	0
DWI	0	0	0	0	3	4		15	43	31	0	1
Liquor Law Violations	5	0	0	0	21	9		2	14	8	3	5
Disorderly Conduct	4	7	11	1	209	148		12	65	35	11	6
Pornography	0	1	1	1	3	1		0	0	1	2	1
All Other Offenses	10	10	5	9	529	525		67	148	157	107	118
Runaways	1	0	74	82	23	44		0	18	9	3	2
Grand Total	249	218	1,353	1,344	5,383	5,267		1,179	2,082	1,903	1,101	987

[1]Unlike summary-based UCR, this table includes multiple offenses that may have occurred within a single incident. Please note that offenses that are committed against society or the state of North Carolina, may be reported only as an arrest. For example, an offense report may not be completed for thoses on-sight arrests such as DWI, liquoir law and drug violations.

[2]Twelve months of Incident-Based data was not available for that year.

Incident-Based Offenses
By Agency[1]

	Pamlico County		Pasquotank County				Pender County					
											(cont'd)	
	Pamlico Co. Sheriff		Elizabeth City		Elizabeth City State Univ.		Pender County Sheriff		Burgaw		Topsail Beach	
Offense Category	1996	1997	1996	1997	1996	1997	1996	1997	1996	1997	1996	1997
Murder	0	0	1	0	0	0	1	1	0	0	0	0
Negligent Manslaughter	0	0	0	0	0	0	0	0	0	0	0	0
Forcible Rape	1	1	5	2	0	0	0	3	0	0	0	0
Robbery	1	1	42	40	1	0	5	13	3	4	0	0
Aggravated Assault	9	17	92	84	3	0	18	88	5	10	1	0
Burglary	127	123	245	229	21	4	340	391	24	31	11	14
Larceny	132	153	818	707	23	3	619	809	135	192	26	24
Motor Vehicle Theft	8	13	52	51	2	0	57	77	18	14	1	1
Simple Assault	54	97	158	129	5	5	151	118	18	11	3	4
Arson	0	0	5	4	1	0	3	4	4	1	0	0
Forgery & Counterfeiting	3	10	54	38	0	0	17	30	2	3	0	0
Fraud	35	14	61	60	0	0	82	132	3	4	0	9
Embezzlement	0	1	24	29	0	0	1	4	0	3	0	0
Stolen Property	1	2	38	21	1	0	5	10	0	0	1	0
Vandalism	103	102	504	400	17	1	236	356	48	32	2	11
Weapons Violations	7	4	28	24	2	0	12	9	5	2	2	1
Prostitution	0	0	0	2	0	0	0	0	0	0	0	0
Sex Offenses	9	3	7	17	0	0	15	11	0	2	0	0
Drug Violations	46	37	226	278	2	1	198	73	1	2	0	0
Gambling	0	1	1	2	0	0	5	0	0	0	0	0
Offenses Against Family	0	1	4	5	0	0	6	5	0	1	0	0
DWI	0	0	7	13	0	0	1	3	0	0	0	0
Liquor Law Violations	0	2	10	8	0	0	34	4	0	0	0	0
Disorderly Conduct	11	13	24	31	0	0	7	26	3	2	0	1
Pornography	0	0	0	0	0	0	0	0	0	0	0	0
All Other Offenses	39	75	128	195	1	0	30	95	4	5	1	0
Runaways	0	0	27	27	0	0	8	0	0	0	0	0
Grand Total	586	670	2,561	2,396	79	14	1,851	2,262	273	319	48	65

[1]Unlike summary-based UCR, this table includes multiple offenses that may have occurred within a single incident. Please note that offenses that are committed against society or the state of North Carolina, may be reported only as an arrest. For example, an offense report may not be completed for thoses on-sight arrests such as DWI, liquoir law and drug violations.

Incident-Based Offenses
By Agency[1]

	Pender County (con't)		Perquimans County				Person County				Pitt County (cont'd)	
	Surf City		Perquimans Co. Sheriff		Hertford		Person County Sheriff		Roxboro		Pitt County Sheriff	
Offense Category	1996	1997	1996	1997	1996	1997	1996	1997	1996	1997	1996	1997
Murder	0	0	0	2	0	0	0	0	0	0	3	3
Negligent Manslaughter	0	0	0	0	0	0	0	0	0	0	0	0
Forcible Rape	0	2	0	5	1	2	4	4	8	2	12	17
Robbery	1	2	1	1	3	5	4	5	14	16	28	38
Aggravated Assault	9	4	1	3	11	16	22	53	49	57	185	287
Burglary	79	58	115	83	81	43	194	145	122	127	719	785
Larceny	143	118	134	132	133	97	425	304	431	383	822	938
Motor Vehicle Theft	11	8	2	13	3	1	31	30	15	16	108	105
Simple Assault	57	62	71	85	35	25	48	84	131	127	662	862
Arson	5	10	0	1	2	0	7	2	2	6	29	41
Forgery & Counterfeiting	4	13	1	0	6	5	21	16	55	48	110	82
Fraud	25	100	4	12	7	8	23	27	42	39	73	79
Embezzlement	1	0	0	0	0	0	1	3	2	4	29	38
Stolen Property	19	8	1	0	3	7	0	3	6	2	15	27
Vandalism	49	53	52	64	42	36	213	237	339	277	451	608
Weapons Violations	12	15	5	0	11	2	4	7	9	4	52	49
Prostitution	0	0	0	0	0	0	0	0	0	0	0	0
Sex Offenses	0	3	7	5	6	2	6	12	8	9	70	65
Drug Violations	52	124	19	6	18	16	3	3	7	0	118	237
Gambling	1	0	0	0	0	0	0	1	0	0	4	2
Offenses Against Family	0	2	1	2	0	1	5	11	15	13	7	8
DWI	119	102	0	0	0	0	0	0	0	0	2	6
Liquor Law Violations	24	43	0	1	0	0	1	0	1	0	6	8
Disorderly Conduct	56	67	0	1	4	1	2	20	8	5	123	118
Pornography	1	1	0	0	0	0	5	2	0	1	1	2
All Other Offenses	74	64	6	12	16	22	73	56	46	85	266	311
Runaways	0	2	6	5	0	0	7	11	4	2	39	45
Grand Total	742	861	426	433	382	289	1,099	1,036	1,314	1,223	3,934	4,761

[1]Unlike summary-based UCR, this table includes multiple offenses that may have occurred within a single incident. Please note that offenses that are committed against society or the state of North Carolina, may be reported only as an arrest. For example, an offense report may not be completed for thoses on-sight arrests such as DWI, liquoir law and drug violations.

Incident-Based Offenses
By Agency[1]

	Pitt County											
	(cont'd)										(cont'd)	
	Ayden		Farmville		Greenville		Bethal		Grifton		Winterville	
Offense Category	1996	1997	1996	1997	1996	1997	1996	1997	1996	1997	1996	1997
Murder	0	1	2	0	4	8	0	0	0	0	1	0
Negligent Manslaughter	0	0	0	0	0	0	0	0	0	0	0	0
Forcible Rape	4	3	0	0	32	26	0	0	0	0	0	0
Robbery	4	10	13	9	170	194	2	3	3	5	3	2
Aggravated Assault	51	64	17	42	305	350	36	9	14	21	23	13
Burglary	63	122	82	80	1,138	1,325	22	47	22	29	26	20
Larceny	216	329	195	117	3,494	3,601	36	46	60	97	104	123
Motor Vehicle Theft	15	28	27	17	251	269	7	5	2	12	11	7
Simple Assault	147	153	50	50	964	1,079	19	20	18	33	83	37
Arson	0	6	0	0	15	15	1	3	2	2	0	0
Forgery & Counterfeiting	12	17	13	12	19	38	5	5	6	16	2	1
Fraud	17	29	19	11	20	20	4	4	5	9	7	1
Embezzlement	4	2	2	2	100	127	0	1	1	0	6	0
Stolen Property	3	11	14	6	21	28	3	0	1	3	2	2
Vandalism	115	105	85	111	1,473	1,572	47	32	28	21	56	47
Weapons Violations	10	11	13	9	12	7	3	1	0	0	4	5
Prostitution	0	1	1	0	0	0	0	0	0	0	0	0
Sex Offenses	3	6	4	6	19	17	0	0	1	4	4	3
Drug Violations	42	87	53	41	7	6	15	5	3	7	14	17
Gambling	1	1	1	4	0	0	0	0	0	0	0	0
Offenses Against Family	9	10	3	3	8	7	2	1	2	4	3	0
DWI	8	5	0	0	2	3	3	1	0	0	3	2
Liquor Law Violations	1	8	2	1	0	0	0	0	0	0	1	1
Disorderly Conduct	20	45	8	9	6	7	9	0	0	1	19	46
Pornography	1	0	0	0	2	0	0	0	0	0	0	0
All Other Offenses	74	121	10	7	84	135	13	4	4	13	25	17
Runaways	8	4	0	0	0	0	0	2	1	2	0	0
Grand Total	828	1,179	614	537	8,146	8,834	227	189	173	279	397	344

[1]Unlike summary-based UCR, this table includes multiple offenses that may have occurred within a single incident. Please note that offenses that are committed against society or the state of North Carolina, may be reported only as an arrest. For example, an offense report may not be completed for thoses on-sight arrests such as DWI, liquoir law and drug violations.

Incident-Based Offenses
By Agency[1]

	Pitt County (cont'd)		Polk County						Randolph County (cont'd)			
	East Carolina University		Polk County Sheriff		Tryon		Saluda		Liberty		Ramseur	
Offense Category	1996	1997	1996	1997	1996	1997	1996[2]	1997	1996	1997	1996	1997
Murder	0	0	0	0	0	0		0	1	1	0	0
Negligent Manslaughter	0	0	0	0	0	0		0	0	0	0	0
Forcible Rape	4	1	5	0	0	1		0	1	0	0	0
Robbery	5	1	2	2	1	1		0	3	2	2	1
Aggravated Assault	19	11	16	28	1	12		1	10	21	1	1
Burglary	14	24	90	104	12	20		7	44	34	11	9
Larceny	363	439	162	204	29	30		9	81	85	27	36
Motor Vehicle Theft	4	3	23	28	1	1		0	17	8	5	4
Simple Assault	62	56	138	148	17	16		3	7	34	4	3
Arson	1	1	4	4	0	0		0	0	0	0	0
Forgery & Counterfeiting	1	7	4	9	2	4		0	8	20	12	17
Fraud	41	40	10	16	3	8		0	6	15	10	1
Embezzlement	1	1	0	0	0	0		0	2	2	1	0
Stolen Property	16	8	2	0	0	0		0	3	4	0	0
Vandalism	114	171	104	111	39	27		3	27	61	24	19
Weapons Violations	28	18	6	1	0	0		3	1	8	0	0
Prostitution	0	0	0	0	0	0		0	0	0	0	0
Sex Offenses	2	4	4	5	0	2		0	3	2	2	0
Drug Violations	93	78	2	10	0	1		6	17	35	2	0
Gambling	2	0	0	0	0	0		0	0	0	0	0
Offenses Against Family	0	1	6	1	2	2		2	1	0	0	0
DWI	39	36	0	0	0	0		6	7	7	0	0
Liquor Law Violations	8	10	1	0	0	0		0	2	4	0	0
Disorderly Conduct	23	16	3	1	3	3		4	2	3	1	0
Pornography	0	4	2	0	0	0		0	0	0	0	0
All Other Offenses	121	104	19	8	3	5		20	7	16	1	1
Runaways	0	0	1	5	1	0		3	9	4	0	0
Grand Total	961	1,034	604	685	114	133		67	259	366	103	92

[1]Unlike summary-based UCR, this table includes multiple offenses that may have occurred within a single incident. Please note that offenses that are committed against society or the state of North Carolina, may be reported only as an arrest. For example, an offense report may not be completed for thoses on-sight arrests such as DWI, liquoir law and drug violations.

[2]Twelve months of Incident-Based data was not available for that year.

Incident-Based Offenses
By Agency[1]

	Randolph County (cont'd)				Richmond County							
	Archdale		Seagrove		Richmond Co. Sheriff		Ellerbe		Hamlet		Rockingham	
Offense Category	1996	1997	1996[2]	1997	1996	1997	1996	1997	1996	1997	1996	1997
Murder	1	0		0	2	6	0	0	0	0	2	2
Negligent Manslaughter	0	0		0	0	0	0	0	0	0	0	0
Forcible Rape	1	1		0	10	10	0	0	1	0	4	3
Robbery	8	7		0	13	24	1	1	9	12	11	23
Aggravated Assault	5	23		0	61	85	4	6	30	38	98	95
Burglary	65	49		2	412	456	9	23	158	168	159	205
Larceny	198	197		3	465	574	26	34	296	338	640	767
Motor Vehicle Theft	18	9		0	80	94	2	2	20	21	34	70
Simple Assault	14	25		0	41	46	4	2	47	38	110	169
Arson	4	1		0	25	22	0	0	4	3	3	9
Forgery & Counterfeiting	21	18		0	21	43	4	6	13	20	46	76
Fraud	13	19		1	57	59	2	8	39	41	115	99
Embezzlement	2	10		0	8	1	0	0	3	0	1	2
Stolen Property	3	0		0	0	4	1	1	9	2	6	4
Vandalism	80	83		1	227	321	16	15	121	118	343	396
Weapons Violations	4	5		0	9	9	3	1	10	16	18	37
Prostitution	0	0		0	0	1	0	0	0	0	0	3
Sex Offenses	1	3		0	11	15	0	0	3	7	6	10
Drug Violations	35	59		0	128	132	2	2	60	75	7	8
Gambling	0	0		0	1	0	0	0	0	1	0	0
Offenses Against Family	0	0		0	4	1	0	0	1	3	8	13
DWI	0	3		0	0	1	0	1	0	0	3	2
Liquor Law Violations	0	2		0	1	0	0	1	1	1	4	0
Disorderly Conduct	2	6		0	0	6	1	1	7	18	23	18
Pornography	0	0		0	1	0	0	0	1	1	2	0
All Other Offenses	3	21		0	31	68	2	7	29	43	99	49
Runaways	0	0		0	7	14	1	1	8	3	11	9
Grand Total	478	541		7	1,615	1,992	78	112	870	967	1,753	2,069

[1]Unlike summary-based UCR, this table includes multiple offenses that may have occurred within a single incident. Please note that offenses that are committed against society or the state of North Carolina, may be reported only as an arrest. For example, an offense report may not be completed for thoses on-sight arrests such as DWI, liquoir law and drug violations.

[2]Twelve months of Incident-Based data was not available for that year.

Incident-Based Offenses
By Agency[1]

	Robeson County (cont'd)											
	Lumberton		Maxton		Red Springs		Saint Pauls		Fairmont		Pembroke	
Offense Category	1996	1997	1996	1997	1996	1997	1996	1997	1996	1997	1996	1997
Murder	1	3	0	0	2	1	0	0	0	2	1	1
Negligent Manslaughter	0	0	0	0	0	0	0	0	0	0	0	0
Forcible Rape	4	5	0	0	5	1	0	0	0	1	1	0
Robbery	58	111	11	5	6	9	0	5	4	7	11	20
Aggravated Assault	149	176	22	28	21	12	3	0	17	35	38	18
Burglary	546	603	49	48	108	96	9	14	60	77	78	87
Larceny	1,312	1,542	123	119	210	254	23	50	105	94	160	149
Motor Vehicle Theft	125	137	15	8	20	23	2	3	18	22	27	21
Simple Assault	75	111	66	56	17	11	1	8	25	36	20	24
Arson	9	9	0	2	3	1	0	0	2	1	6	4
Forgery & Counterfeiting	60	40	31	21	27	16	3	2	5	9	16	22
Fraud	100	85	19	18	15	10	1	1	7	8	8	5
Embezzlement	15	16	2	4	6	4	2	2	2	1	1	0
Stolen Property	8	6	1	1	4	0	0	1	0	0	0	0
Vandalism	504	591	99	88	87	67	24	16	73	90	199	170
Weapons Violations	31	32	9	5	7	3	0	2	1	0	3	11
Prostitution	0	1	0	0	0	0	1	0	0	0	0	0
Sex Offenses	8	9	4	2	1	0	1	0	2	3	3	4
Drug Violations	81	29	19	59	5	8	1	0	0	0	4	31
Gambling	0	0	0	0	0	0	0	0	0	0	0	0
Offenses Against Family	2	11	1	3	0	1	0	0	3	3	2	2
DWI	3	2	0	0	0	0	0	0	0	0	0	0
Liquor Law Violations	1	8	2	1	0	0	0	0	0	0	1	0
Disorderly Conduct	22	23	10	20	5	2	2	3	0	3	8	4
Pornography	1	0	0	0	0	0	0	0	0	0	0	1
All Other Offenses	100	86	27	29	12	12	1	0	4	12	7	6
Runaways	38	40	2	1	1	2	0	0	0	2	11	6
Grand Total	3,253	3,676	512	518	562	533	74	107	328	406	605	586

[1]Unlike summary-based UCR, this table includes multiple offenses that may have occurred within a single incident. Please note that offenses that are committed against society or the state of North Carolina, may be reported only as an arrest. For example, an offense report may not be completed for thoses on-sight arrests such as DWI, liquoir law and drug violations.

Incident-Based Offenses
By Agency[1]

	Robeson County (cont'd)						Rockingham County (cont'd)					
	Rowland		UNC-Pembroke		Lumber River State Park		Rockingham Co. Sheriff		Eden		Madison	
Offense Category	1996	1997	1996	1997	1996	1997	1996	1997	1996	1997	1996	1997
Murder	0	0	0	0	0	0	1	2	0	2	0	0
Negligent Manslaughter	0	0	0	0	0	0	0	0	0	0	0	0
Forcible Rape	2	2	0	0	0	0	7	15	2	2	0	0
Robbery	7	4	1	0	0	0	16	26	27	25	4	5
Aggravated Assault	2	4	1	2	0	0	152	163	49	65	14	13
Burglary	17	13	6	9	0	0	551	585	272	279	30	40
Larceny	60	40	38	52	0	0	780	831	721	706	126	130
Motor Vehicle Theft	4	4	1	0	0	0	132	104	52	61	5	9
Simple Assault	5	3	3	1	0	0	309	248	105	100	35	42
Arson	0	0	0	0	0	0	11	14	1	11	0	1
Forgery & Counterfeiting	3	6	0	0	0	0	35	40	66	38	22	20
Fraud	4	6	0	0	0	0	38	34	37	56	9	12
Embezzlement	1	0	0	0	0	0	6	6	8	10	7	6
Stolen Property	1	0	0	0	0	0	12	15	3	2	4	1
Vandalism	42	20	28	24	0	0	557	537	373	286	58	76
Weapons Violations	0	0	0	1	0	0	24	34	12	21	0	2
Prostitution	0	0	0	0	0	0	0	0	0	0	0	0
Sex Offenses	0	0	0	0	0	0	33	32	12	21	1	2
Drug Violations	0	0	1	1	0	0	184	177	87	82	9	11
Gambling	0	0	0	0	0	0	5	0	0	0	0	0
Offenses Against Family	0	0	0	0	0	0	6	4	5	5	1	1
DWI	0	0	0	0	0	0	30	8	0	0	2	5
Liquor Law Violations	0	1	0	0	0	0	6	5	1	4	2	1
Disorderly Conduct	0	0	0	0	0	0	35	25	19	5	13	9
Pornography	0	1	0	0	0	0	0	0	0	1	0	0
All Other Offenses	2	7	0	2	0	0	228	213	81	55	21	34
Runaways	1	1	0	0	0	0	63	66	35	29	5	2
Grand Total	151	112	79	92	0	0	3,221	3,184	1,968	1,866	368	422

[1]Unlike summary-based UCR, this table includes multiple offenses that may have occurred within a single incident. Please note that offenses that are committed against society or the state of North Carolina, may be reported only as an arrest. For example, an offense report may not be completed for thoses on-sight arrests such as DWI, liquoir law and drug violations.

Incident-Based Offenses
By Agency[1]

	Rockingham County (cont'd)				Rowan County							(cont'd)
	Mayodan		Reidsville		Rowan County Sheriff		China Grove		Landis		Salisbury	
Offense Category	1996	1997	1996	1997	1996	1997	1996	1997	1996	1997	1996	1997
Murder	0	0	2	1	0	6	2	0	0	0	4	8
Negligent Manslaughter	0	0	0	0	0	0	0	0	0	0	0	0
Forcible Rape	0	0	4	6	16	23	2	1	1	0	21	14
Robbery	1	0	17	27	17	19	1	1	0	1	69	78
Aggravated Assault	2	8	112	100	114	96	4	3	3	1	140	182
Burglary	15	20	244	247	588	723	14	31	14	13	389	422
Larceny	73	50	743	788	869	913	102	108	41	50	1,366	1,470
Motor Vehicle Theft	3	5	32	40	91	74	8	9	1	0	121	126
Simple Assault	11	11	300	347	466	500	23	43	4	10	146	182
Arson	1	1	1	0	12	13	0	1	0	0	12	20
Forgery & Counterfeiting	9	4	60	70	20	91	19	16	1	1	80	148
Fraud	4	4	49	62	76	79	17	10	4	5	145	182
Embezzlement	0	0	6	13	4	6	2	1	0	0	56	45
Stolen Property	3	0	7	18	10	10	0	0	1	0	0	2
Vandalism	50	32	383	361	628	629	50	53	17	31	604	599
Weapons Violations	1	0	33	22	47	40	4	1	1	0	10	8
Prostitution	0	0	0	2	0	0	0	0	0	0	2	3
Sex Offenses	1	0	9	22	82	98	8	4	2	0	16	16
Drug Violations	6	3	111	157	242	221	18	13	0	0	236	295
Gambling	0	0	0	0	28	25	0	0	0	0	0	0
Offenses Against Family	3	2	9	12	6	33	1	3	0	2	19	16
DWI	0	0	0	0	24	26	1	1	0	0	0	0
Liquor Law Violations	1	0	5	5	6	18	3	2	0	0	2	1
Disorderly Conduct	5	4	39	32	23	45	7	6	0	0	0	0
Pornography	2	0	0	0	0	0	0	0	0	0	1	0
All Other Offenses	7	0	66	89	286	426	9	10	0	1	32	60
Runaways	0	0	30	26	35	62	2	2	1	1	13	45
Grand Total	198	144	2,262	2,447	3,690	4,176	297	319	91	116	3,484	3,922

[1]Unlike summary-based UCR, this table includes multiple offenses that may have occurred within a single incident. Please note that offenses that are committed against society or the state of North Carolina, may be reported only as an arrest. For example, an offense report may not be completed for thoses on-sight arrests such as DWI, liquoir law and drug violations.

Incident-Based Offenses
By Agency[1]

	Rowan County (cont'd)						Rutherford County (cont'd)					
	Spencer		Granite Quarry		Cleveland		Rutherford Co. Sheriff		Forest City		Rutherfordton	
Offense Category	1996	1997	1996	1997	1996	1997	1996	1997	1996	1997	1996	1997
Murder	0	0	0	0	0	1	1	2	2	3	0	1
Negligent Manslaughter	0	0	0	0	0	0	1	0	1	0	0	0
Forcible Rape	1	2	0	1	0	1	8	7	1	4	0	0
Robbery	4	3	0	1	1	0	14	10	13	10	1	0
Aggravated Assault	16	18	5	0	3	0	74	78	48	31	3	4
Burglary	48	38	11	10	10	7	427	347	133	73	51	37
Larceny	200	180	57	36	21	11	556	522	460	340	134	117
Motor Vehicle Theft	9	12	3	1	3	1	68	73	42	13	4	4
Simple Assault	46	61	9	3	4	4	52	54	137	85	7	14
Arson	1	4	0	0	1	2	23	13	4	0	1	1
Forgery & Counterfeiting	11	5	3	0	6	3	38	60	30	11	12	27
Fraud	21	7	2	4	1	1	57	61	90	58	21	31
Embezzlement	2	1	0	0	0	0	8	6	8	1	0	0
Stolen Property	3	7	0	1	1	0	0	1	4	7	2	1
Vandalism	77	73	36	46	14	16	331	302	285	152	38	59
Weapons Violations	5	7	1	0	4	3	8	6	17	31	1	1
Prostitution	0	0	0	0	0	0	0	0	1	1	0	0
Sex Offenses	0	3	1	0	3	1	53	25	8	8	1	3
Drug Violations	16	31	3	2	16	6	1	1	189	213	0	2
Gambling	0	0	0	0	0	0	0	0	2	0	0	0
Offenses Against Family	1	2	0	2	0	1	3	4	7	6	2	0
DWI	19	22	0	0	5	2	0	0	18	26	0	0
Liquor Law Violations	0	3	0	0	2	0	1	0	17	17	0	2
Disorderly Conduct	5	13	1	1	1	0	0	2	1	3	1	1
Pornography	1	0	0	2	0	0	0	0	3	0	0	0
All Other Offenses	19	37	13	8	10	3	75	79	51	45	7	16
Runaways	2	5	0	2	1	1	67	41	17	3	1	1
Grand Total	507	534	145	120	107	64	1,866	1,694	1,589	1,141	287	322

[1]Unlike summary-based UCR, this table includes multiple offenses that may have occurred within a single incident. Please note that offenses that are committed against society or the state of North Carolina, may be reported only as an arrest. For example, an offense report may not be completed for thoses on-sight arrests such as DWI, liquoir law and drug violations.

Incident-Based Offenses
By Agency[1]

	Rutherford County (cont'd)				Sampson County							(cont'd)
	Spindale		Lake Lure		Sampson Co. Sheriff		Clinton		Newton Grove		Roseboro	
Offense Category	1996	1997	1996	1997	1996	1997	1996	1997	1996	1997	1996	1997
Murder	0	0	0	0	6	5	0	0	0	0	0	0
Negligent Manslaughter	0	0	0	0	0	0	0	0	0	0	0	0
Forcible Rape	0	0	0	0	13	10	1	3	0	0	0	2
Robbery	2	4	1	0	18	34	24	16	2	1	1	1
Aggravated Assault	9	10	1	0	136	103	50	55	3	3	5	4
Burglary	24	34	7	7	606	737	120	151	5	19	10	16
Larceny	92	119	23	19	622	653	505	577	36	66	71	79
Motor Vehicle Theft	10	9	2	1	109	100	40	30	3	5	4	7
Simple Assault	16	10	0	1	153	410	95	125	6	11	16	20
Arson	2	1	0	0	10	11	4	6	0	2	0	1
Forgery & Counterfeiting	4	7	0	0	36	23	70	51	15	24	1	4
Fraud	8	22	2	1	51	59	40	32	16	6	1	3
Embezzlement	4	7	1	0	3	1	2	9	2	0	1	0
Stolen Property	0	1	0	0	7	2	8	13	0	1	3	0
Vandalism	4	5	4	6	426	447	296	274	16	15	21	28
Weapons Violations	1	0	0	0	32	43	21	14	0	1	0	1
Prostitution	0	0	0	0	0	0	0	0	0	0	0	0
Sex Offenses	1	3	0	2	49	54	5	3	0	0	0	0
Drug Violations	0	0	0	0	9	12	11	46	0	1	17	9
Gambling	0	0	0	0	0	0	0	1	0	0	0	0
Offenses Against Family	1	0	0	0	2	7	0	2	0	0	0	0
DWI	0	0	1	0	1	0	0	4	0	0	3	0
Liquor Law Violations	0	1	0	0	1	1	1	1	0	1	0	0
Disorderly Conduct	0	0	0	0	14	25	17	24	1	0	2	0
Pornography	0	0	0	0	0	1	1	0	0	0	0	0
All Other Offenses	2	2	1	0	74	50	95	112	7	1	14	5
Runaways	0	0	1	0	36	7	4	11	3	0	2	1
Grand Total	180	235	44	37	2,414	2,795	1,410	1,560	115	157	172	181

[1]Unlike summary-based UCR, this table includes multiple offenses that may have occurred within a single incident. Please note that offenses that are committed against society or the state of North Carolina, may be reported only as an arrest. For example, an offense report may not be completed for thoses on-sight arrests such as DWI, liquoir law and drug violations.

Incident-Based Offenses
By Agency[1]

	Scotland County						Stanly County					
											(cont'd)	
	Scotland Co. Sheriff		Laurinburg		Gibson		Stanly County Sheriff		Albermarle		Norwood	
Offense Category	1996	1997	1996	1997	1996[2]	1997	1996	1997	1996	1997	1996	1997
Murder	1	3	3	2		0	2	3	2	2	0	0
Negligent Manslaughter	0	1	0	1		0	0	0	0	0	0	0
Forcible Rape	8	7	2	3		0	0	1	8	2	1	0
Robbery	6	4	36	36		0	7	6	25	36	0	6
Aggravated Assault	19	33	78	107		0	19	34	81	67	10	11
Burglary	337	305	272	387		4	212	310	395	374	21	18
Larceny	288	284	678	797		5	289	504	860	798	87	74
Motor Vehicle Theft	41	49	71	83		2	38	40	55	51	2	2
Simple Assault	13	11	66	69		0	106	142	172	156	51	20
Arson	9	13	12	11		0	1	3	12	12	1	1
Forgery & Counterfeiting	9	18	21	22		0	3	26	52	61	5	11
Fraud	7	8	25	16		0	6	12	84	66	13	13
Embezzlement	0	2	6	6		0	0	0	7	0	0	0
Stolen Property	0	0	15	8		0	1	2	4	2	0	5
Vandalism	179	176	349	297		4	236	328	458	413	71	38
Weapons Violations	23	22	67	40		0	11	11	12	6	4	2
Prostitution	0	0	1	0		0	0	0	0	0	0	0
Sex Offenses	7	16	2	8		0	14	18	17	14	0	0
Drug Violations	2	1	130	120		0	16	29	97	93	24	23
Gambling	0	0	0	0		0	0	0	0	0	0	0
Offenses Against Family	4	1	2	2		0	1	8	6	5	1	0
DWI	0	0	5	8		0	0	0	2	0	0	1
Liquor Law Violations	0	0	4	3		0	4	1	4	4	5	4
Disorderly Conduct	7	4	25	48		0	5	7	5	12	4	0
Pornography	0	0	1	0		0	0	1	0	0	0	0
All Other Offenses	35	48	63	70		0	15	102	52	25	23	16
Runaways	6	13	22	9		0	19	21	11	0	3	0
Grand Total	1,001	1,019	1,956	2,153		15	1,005	1,609	2,421	2,199	326	245

[1]Unlike summary-based UCR, this table includes multiple offenses that may have occurred within a single incident. Please note that offenses that are committed against society or the state of North Carolina, may be reported only as an arrest. For example, an offense report may not be completed for thoses on-sight arrests such as DWI, liquoir law and drug violations.

[2]Twelve months of Incident-Based data was not available for that year.

Incident-Based Offenses
By Agency[1]

	Stanly County (cont'd)										Stokes County (cont'd)	
	Oakboro		Locust		Morrow Mtn. State Park		Badin		Pfeiffer College		Stokes County Sheriff	
Offense Category	1996	1997	1996	1997	1996	1997	1996[2]	1997	1996[2]	1997	1996	1997
Murder	0	0	0	1	0	0		0		0	2	3
Negligent Manslaughter	0	0	0	0	0	0		0		0	0	0
Forcible Rape	0	0	0	0	0	0		0		0	8	9
Robbery	2	2	1	0	0	0		0		0	3	3
Aggravated Assault	5	2	8	17	0	0		11		0	92	57
Burglary	3	6	22	10	0	2		15		8	303	263
Larceny	20	27	65	52	2	1		34		16	457	368
Motor Vehicle Theft	1	0	10	2	0	0		4		1	80	53
Simple Assault	1	0	51	37	0	0		19		0	182	148
Arson	1	0	1	0	0	0		0		0	8	8
Forgery & Counterfeiting	4	2	2	3	0	0		3		0	22	15
Fraud	0	1	14	11	0	0		1		2	40	15
Embezzlement	0	0	1	0	0	0		0		0	4	0
Stolen Property	1	0	3	0	0	0		2		0	8	7
Vandalism	1	1	37	47	0	3		21		7	358	286
Weapons Violations	2	0	5	4	0	0		5		0	10	12
Prostitution	0	0	0	0	0	0		0		0	0	0
Sex Offenses	0	0	4	2	0	0		0		0	22	28
Drug Violations	10	8	28	67	0	0		3		0	51	38
Gambling	0	0	0	0	0	0		0		0	0	0
Offenses Against Family	0	0	3	2	0	0		6		0	0	1
DWI	0	0	4	8	0	0		1		0	82	81
Liquor Law Violations	0	0	3	7	0	0		0		0	9	10
Disorderly Conduct	0	0	9	5	0	0		13		0	26	22
Pornography	0	0	0	2	0	0		0		0	1	0
All Other Offenses	2	3	51	29	0	1		34		1	91	52
Runaways	0	0	4	7	0	0		4		0	31	31
Grand Total	53	52	326	313	2	7		176		35	1,890	1,510

[1]Unlike summary-based UCR, this table includes multiple offenses that may have occurred within a single incident. Please note that offenses that are committed against society or the state of North Carolina, may be reported only as an arrest. For example, an offense report may not be completed for thoses on-sight arrests such as DWI, liquoir law and drug violations.

[2]Twelve months of Incident-Based data was not available for that year.

Incident-Based Offenses
By Agency[1]

	Stokes County (cont'd)								Surry County			
	Walnut Cove		King		Hanging Rock State Park		Pilot Mountain State Park		Surry County Sheriff		Elkin	
Offense Category	1996	1997	1996	1997	1996	1997	1996	1997	1996	1997	1996	1997
Murder	0	0	0	0	0	0	0	0	1	1	0	0
Negligent Manslaughter	0	0	0	0	0	0	0	0	0	0	0	0
Forcible Rape	0	1	1	0	0	0	0	0	9	14	1	1
Robbery	0	2	1	1	0	0	0	0	11	14	2	2
Aggravated Assault	0	2	7	10	0	0	0	0	110	131	22	24
Burglary	3	8	32	41	0	0	0	1	370	456	43	57
Larceny	11	15	169	159	2	4	0	0	591	643	169	179
Motor Vehicle Theft	3	1	9	7	0	0	0	0	113	116	7	11
Simple Assault	1	2	36	44	0	0	0	0	177	171	67	90
Arson	0	2	6	3	0	0	0	0	9	10	0	0
Forgery & Counterfeiting	13	5	16	18	0	0	0	0	30	47	16	33
Fraud	4	9	22	18	0	0	0	0	50	49	32	36
Embezzlement	0	3	1	3	0	0	0	0	3	11	2	7
Stolen Property	0	0	7	6	1	0	0	0	5	3	2	2
Vandalism	2	3	83	100	0	0	0	1	390	357	77	77
Weapons Violations	0	0	7	10	1	1	0	0	16	12	5	4
Prostitution	0	0	0	0	0	0	0	0	0	0	0	0
Sex Offenses	0	0	8	6	0	0	0	0	35	26	5	3
Drug Violations	20	9	66	89	0	2	0	1	118	69	2	4
Gambling	0	0	0	0	0	0	0	0	0	0	0	0
Offenses Against Family	0	0	4	2	0	0	0	0	8	8	33	58
DWI	0	0	4	6	0	0	0	0	3	0	0	0
Liquor Law Violations	0	0	2	4	0	0	0	0	7	4	1	0
Disorderly Conduct	0	1	18	15	0	0	0	0	20	13	25	24
Pornography	0	0	0	0	0	0	0	0	0	0	0	1
All Other Offenses	0	1	9	23	0	2	0	0	94	74	18	22
Runaways	0	0	11	10	0	0	0	0	70	81	2	4
Grand Total	57	64	519	575	4	9	0	3	2,240	2,310	531	639

[1]Unlike summary-based UCR, this table includes multiple offenses that may have occurred within a single incident. Please note that offenses that are committed against society or the state of North Carolina, may be reported only as an arrest. For example, an offense report may not be completed for thoses on-sight arrests such as DWI, liquoir law and drug violations.

Incident-Based Offenses
By Agency[1]

	Surry County (cont'd)				Swain County				Transylvania County			
	Pilot Mountain		Dobson		Swain County Sheriff		Bryson City		Transylvania		Brevard	
Offense Category	1996	1997	1996	1997	1996[2]	1997	1996[2]	1997	1996	1997	1996	1997
Murder	0	0	0	0		0		0	0	1	0	0
Negligent Manslaughter	0	0	0	0		0		0	0	1	0	0
Forcible Rape	0	0	0	0		2		1	7	6	1	2
Robbery	0	3	0	0		0		0	0	1	4	5
Aggravated Assault	8	3	3	0		13		6	63	47	27	39
Burglary	20	18	3	3		56		17	140	122	61	34
Larceny	92	82	27	24		71		31	223	289	232	245
Motor Vehicle Theft	3	3	2	0		4		0	16	16	9	7
Simple Assault	27	30	0	4		15		6	41	42	213	170
Arson	1	1	1	0		4		1	6	11	1	1
Forgery & Counterfeiting	13	7	3	3		4		2	9	15	26	20
Fraud	13	10	1	4		5		6	26	23	32	22
Embezzlement	2	2	1	2		1		2	2	0	2	3
Stolen Property	1	1	0	0		1		0	8	5	4	0
Vandalism	38	47	0	3		42		20	152	233	138	164
Weapons Violations	10	6	0	0		5		1	10	5	5	4
Prostitution	0	0	0	0		0		0	0	0	0	0
Sex Offenses	2	2	0	0		3		0	38	29	6	7
Drug Violations	24	39	0	0		3		0	127	92	49	18
Gambling	0	0	0	0		0		0	0	1	1	0
Offenses Against Family	1	0	0	0		5		0	18	22	13	14
DWI	68	79	0	0		0		0	0	0	0	0
Liquor Law Violations	11	27	0	0		0		0	4	8	5	4
Disorderly Conduct	12	6	0	0		5		3	8	1	21	15
Pornography	0	0	0	1		0		0	4	3	0	0
All Other Offenses	22	18	0	2		37		4	62	47	32	28
Runaways	3	1	0	0		3		0	30	28	5	3
Grand Total	371	385	41	46		279		100	994	1,048	887	805

[1]Unlike summary-based UCR, this table includes multiple offenses that may have occurred within a single incident. Please note that offenses that are committed against society or the state of North Carolina, may be reported only as an arrest. For example, an offense report may not be completed for thoses on-sight arrests such as DWI, liquoir law and drug violations.

[2]Twelve months of Incident-Based data was not available for that year.

Incident-Based Offenses
By Agency[1]

	Tyrrell County		Union County								Vance County (cont'd)	
	Tyrrell County Sheriff		Union County Sheriff		Marshville		Monroe		Wingate		Vance County Sheriff	
Offense Category	1996	1997	1996	1997	1996	1997	1996	1997	1996	1997	1996	1997
Murder	0	0	6	3	2	0	5	4	0	0	2	2
Negligent Manslaughter	0	0	0	0	0	0	0	0	0	0	0	0
Forcible Rape	2	1	13	12	0	0	2	5	1	1	7	1
Robbery	1	2	36	27	3	2	42	62	2	2	16	28
Aggravated Assault	8	7	51	88	19	16	107	136	14	9	20	27
Burglary	25	28	653	732	30	38	289	308	29	10	490	561
Larceny	42	40	1,282	1,202	115	113	1,128	1,319	63	69	762	572
Motor Vehicle Theft	3	1	82	97	4	4	71	112	1	3	73	88
Simple Assault	9	14	299	339	9	25	227	364	9	8	170	187
Arson	0	0	8	19	0	4	6	2	0	0	16	26
Forgery & Counterfeiting	2	3	35	98	8	12	98	57	4	4	24	26
Fraud	6	5	96	126	19	17	272	321	2	8	44	54
Embezzlement	0	0	2	17	3	0	13	9	4	0	1	0
Stolen Property	1	1	10	7	1	1	2	5	1	0	2	1
Vandalism	25	33	825	901	53	54	553	588	30	22	700	618
Weapons Violations	5	1	12	34	5	7	4	12	5	1	6	11
Prostitution	0	0	0	0	0	0	0	0	0	0	0	0
Sex Offenses	3	2	193	56	0	5	21	32	0	1	32	31
Drug Violations	6	8	67	96	23	33	198	221	35	6	10	13
Gambling	0	0	0	0	0	0	0	1	0	0	0	0
Offenses Against Family	1	0	26	13	1	0	10	12	0	0	17	15
DWI	0	0	2	7	9	4	5	7	1	7	2	6
Liquor Law Violations	0	0	10	7	4	2	2	3	7	3	0	1
Disorderly Conduct	0	2	11	15	4	5	51	142	1	2	11	11
Pornography	0	0	0	2	0	0	0	0	0	0	1	0
All Other Offenses	9	7	233	271	29	9	105	143	32	12	132	187
Runaways	0	0	138	146	4	3	99	72	1	0	16	22
Grand Total	148	155	4,090	4,315	345	354	3,310	3,937	242	168	2,554	2,488

[1]Unlike summary-based UCR, this table includes multiple offenses that may have occurred within a single incident. Please note that offenses that are committed against society or the state of North Carolina, may be reported only as an arrest. For example, an offense report may not be completed for thoses on-sight arrests such as DWI, liquoir law and drug violations.

Incident-Based Offenses
By Agency[1]

	Vance County (cont'd)				Wake County							(cont'd)
	Henderson		Kerr Lake State Rec. Area		Apex		Fuquay-Varina		Garner		Knightdale	
Offense Category	1996	1997	1996	1997	1996	1997	1996	1997	1996	1997	1996	1997
Murder	4	3	0	0	0	1	1	0	0	0	0	0
Negligent Manslaughter	0	0	0	0	0	0	0	0	0	0	0	0
Forcible Rape	7	2	0	0	2	0	1	3	4	4	1	3
Robbery	76	65	0	0	3	6	9	16	21	19	2	5
Aggravated Assault	234	179	0	0	31	42	60	21	27	31	8	13
Burglary	438	518	0	0	33	59	66	152	116	187	34	34
Larceny	1,220	1,360	0	0	276	318	341	318	854	938	120	136
Motor Vehicle Theft	93	116	0	0	14	23	39	24	66	61	1	7
Simple Assault	498	498	0	0	29	25	166	128	180	146	3	15
Arson	7	10	0	0	1	1	5	4	1	5	0	1
Forgery & Counterfeiting	163	190	0	0	12	25	22	46	57	53	17	19
Fraud	140	135	0	0	8	20	35	33	150	90	15	14
Embezzlement	7	6	0	0	4	8	7	13	19	29	3	3
Stolen Property	12	7	0	0	14	8	6	7	16	15	3	4
Vandalism	513	518	0	0	129	106	173	152	274	247	42	51
Weapons Violations	22	24	0	0	7	9	11	10	15	12	0	0
Prostitution	0	0	0	0	0	0	0	0	0	0	0	0
Sex Offenses	23	22	0	0	3	3	6	6	17	11	2	3
Drug Violations	120	71	0	0	70	78	84	41	45	44	2	4
Gambling	0	0	0	0	0	1	0	0	0	0	0	0
Offenses Against Family	12	11	0	0	1	4	8	5	4	7	0	0
DWI	106	82	0	0	22	17	7	8	5	4	0	0
Liquor Law Violations	5	4	0	0	6	6	2	4	2	3	0	2
Disorderly Conduct	52	86	0	0	18	12	19	19	39	35	1	0
Pornography	0	0	0	0	0	0	0	1	0	0	0	0
All Other Offenses	273	631	0	0	52	47	38	39	137	140	2	27
Runaways	14	12	0	0	0	0	9	18	4	22	1	1
Grand Total	4,039	4,550	0	0	735	819	1,115	1,068	2,053	2,103	257	342

[1]Unlike summary-based UCR, this table includes multiple offenses that may have occurred within a single incident. Please note that offenses that are committed against society or the state of North Carolina, may be reported only as an arrest. For example, an offense report may not be completed for thoses on-sight arrests such as DWI, liquoir law and drug violations.

Incident-Based Offenses
By Agency[1]

	Wake County											
	(cont'd)										(cont'd)	
	Rolesville		State Capitol Police		Morrisville		Raleigh-Durham Airport		NC State University		Holly Springs	
Offense Category	1996	1997	1996	1997	1996	1997	1996	1997	1996	1997	1996	1997
Murder	0	0	0	0	0	0	0	0	0	0	0	0
Negligent Manslaughter	0	0	0	0	0	0	0	0	0	0	0	0
Forcible Rape	0	0	0	0	0	0	0	0	0	1	0	0
Robbery	0	1	0	1	2	1	4	0	7	6	5	1
Aggravated Assault	5	6	1	1	7	13	2	1	11	10	11	12
Burglary	3	7	29	20	18	31	1	4	70	59	33	36
Larceny	33	24	153	165	188	176	187	196	700	553	81	81
Motor Vehicle Theft	3	3	9	3	3	10	17	21	18	11	5	2
Simple Assault	3	10	11	9	30	31	12	5	51	39	11	15
Arson	0	0	0	0	0	5	0	0	5	0	2	1
Forgery & Counterfeiting	6	1	0	0	4	6	0	2	7	11	3	6
Fraud	4	3	2	3	17	15	49	29	10	36	6	8
Embezzlement	1	0	0	0	15	12	2	4	2	0	2	3
Stolen Property	1	1	0	1	1	2	0	3	7	6	1	2
Vandalism	14	4	41	48	44	51	48	63	169	176	47	58
Weapons Violations	0	1	2	4	0	3	20	22	27	13	3	1
Prostitution	0	0	0	0	0	1	0	0	0	0	0	0
Sex Offenses	0	0	0	0	2	3	3	0	7	6	3	2
Drug Violations	0	0	0	0	2	3	21	34	121	83	3	5
Gambling	0	0	0	0	0	0	0	0	1	0	0	0
Offenses Against Family	0	1	0	0	0	0	0	0	0	1	0	0
DWI	0	0	1	0	0	0	1	6	6	6	1	0
Liquor Law Violations	0	0	0	0	0	1	6	11	10	10	0	0
Disorderly Conduct	1	2	1	0	6	4	14	1	20	23	1	2
Pornography	0	0	0	0	0	0	0	0	0	0	0	0
All Other Offenses	1	4	18	8	26	25	12	21	112	109	3	5
Runaways	1	2	0	0	7	7	0	0	0	1	6	10
Grand Total	76	70	268	263	372	400	399	423	1,361	1,160	227	250

[1]Unlike summary-based UCR, this table includes multiple offenses that may have occurred within a single incident. Please note that offenses that are committed against society or the state of North Carolina, may be reported only as an arrest. For example, an offense report may not be completed for thoses on-sight arrests such as DWI, liquoir law and drug violations.

Incident-Based Offenses
By Agency[1]

	Wake County (cont'd)								Warren County (cont'd)			
	NC State Fairgrounds		Falls Lake State Rec. Area		Jordan Lake State Rec. Area		Wm. B. Umstead State Park		Warren County Sheriff		Norlina	
Offense Category	1996	1997	1996	1997	1996	1997	1996	1997	1996	1997	1996	1997
Murder	0	0	0	0	0	0	0	0	0	1	0	0
Negligent Manslaughter	0	0	0	0	0	0	0	0	0	0	0	0
Forcible Rape	0	0	0	0	0	0	0	0	3	1	0	0
Robbery	0	1	0	0	0	0	0	0	3	12	1	0
Aggravated Assault	5	1	0	0	0	0	0	0	30	52	1	1
Burglary	10	5	0	0	0	0	0	0	218	225	24	8
Larceny	64	45	10	6	16	16	0	0	244	238	23	21
Motor Vehicle Theft	3	2	0	0	0	0	0	0	25	33	6	3
Simple Assault	7	1	0	1	0	1	0	0	19	17	1	1
Arson	0	0	0	0	0	0	0	0	5	2	2	0
Forgery & Counterfeiting	0	4	0	0	1	0	0	0	7	14	0	0
Fraud	1	4	0	0	0	0	0	0	8	11	1	1
Embezzlement	0	0	0	0	0	0	0	0	2	1	0	0
Stolen Property	1	3	1	0	0	0	0	0	1	3	1	0
Vandalism	17	8	0	4	1	11	0	0	134	147	23	13
Weapons Violations	0	0	1	0	0	1	0	0	2	5	0	0
Prostitution	0	0	0	0	0	0	0	0	0	0	0	0
Sex Offenses	0	2	0	0	0	0	2	1	3	2	0	0
Drug Violations	0	1	0	0	0	0	0	0	6	4	0	0
Gambling	0	0	0	0	0	0	0	0	0	0	0	0
Offenses Against Family	0	0	0	0	0	0	0	0	1	0	0	0
DWI	0	0	0	0	0	0	0	0	0	0	0	0
Liquor Law Violations	0	0	0	0	0	0	0	0	0	0	0	0
Disorderly Conduct	0	0	1	0	0	1	0	0	0	2	0	0
Pornography	0	0	0	0	0	0	0	0	0	0	0	0
All Other Offenses	0	2	1	1	0	0	0	0	20	22	1	1
Runaways	0	0	0	0	0	0	0	0	6	7	0	0
Grand Total	108	79	14	12	18	30	2	1	737	799	84	49

[1]Unlike summary-based UCR, this table includes multiple offenses that may have occurred within a single incident. Please note that offenses that are committed against society or the state of North Carolina, may be reported only as an arrest. For example, an offense report may not be completed for thoses on-sight arrests such as DWI, liquoir law and drug violations.

Incident-Based Offenses
By Agency[1]

	Warren County (cont'd)		Washington County						Watauga County (cont'd)			
	Warrenton		Washington Co. Sheriff		Plymouth		Pettigrew State Park		Watauga County Sheriff		Boone	
Offense Category	1996[2]	1997	1996	1997	1996	1997	1996	1997	1996	1997	1996	1997
Murder		0	0	0	0	0	0	0	2	1	0	0
Negligent Manslaughter		0	1	0	0	0	0	0	0	0	0	0
Forcible Rape		0	2	2	2	0	0	0	7	2	4	0
Robbery		3	3	0	0	3	0	0	0	0	5	3
Aggravated Assault		1	19	9	33	59	0	0	34	20	29	10
Burglary		4	76	79	46	60	0	0	181	180	83	99
Larceny		28	84	79	163	183	1	1	258	311	498	505
Motor Vehicle Theft		0	6	11	4	1	0	0	17	23	25	42
Simple Assault		0	25	18	27	40	0	0	92	117	146	160
Arson		0	1	1	1	2	0	0	7	7	2	0
Forgery & Counterfeiting		3	0	2	8	9	0	0	9	9	36	37
Fraud		0	1	5	6	5	0	0	24	18	82	46
Embezzlement		0	0	1	0	1	0	0	0	5	3	0
Stolen Property		0	2	0	5	1	0	0	6	6	1	5
Vandalism		13	41	39	94	110	0	1	228	223	279	319
Weapons Violations		0	3	1	6	3	0	0	5	4	2	4
Prostitution		0	0	0	0	1	0	0	0	0	0	0
Sex Offenses		0	3	2	8	7	0	0	8	15	5	6
Drug Violations		0	2	3	36	33	0	0	72	85	4	0
Gambling		0	0	0	0	0	0	0	0	0	0	0
Offenses Against Family		0	1	0	0	0	0	0	3	1	0	6
DWI		0	3	0	15	5	0	0	0	0	0	0
Liquor Law Violations		0	1	0	0	0	0	0	2	2	1	2
Disorderly Conduct		0	1	1	3	8	0	0	12	5	27	30
Pornography		0	0	0	1	0	0	0	1	0	0	0
All Other Offenses		0	5	7	25	48	0	0	169	103	13	17
Runaways		0	2	0	1	0	0	0	18	27	0	8
Grand Total		52	282	260	484	579	1	2	1,155	1,164	1,245	1,299

[1]Unlike summary-based UCR, this table includes multiple offenses that may have occurred within a single incident. Please note that offenses that are committed against society or the state of North Carolina, may be reported only as an arrest. For example, an offense report may not be completed for thoses on-sight arrests such as DWI, liquoir law and drug violations.

[2]Twelve months of Incident-Based data was not available for that year.

Incident-Based Offenses
By Agency[1]

	Watauga County (cont'd)						Wayne County (cont'd)					
	Blowing Rock		Appalachian State Univ.		Seven Devils		Wayne County Sheriff		Goldsboro		Eureka	
Offense Category	1996	1997	1996	1997	1996	1997	1996	1997	1996	1997	1996	1997
Murder	0	0	0	0	0	0	6	3	10	3	0	0
Negligent Manslaughter	0	0	0	0	0	0	0	0	0	0	0	0
Forcible Rape	0	1	0	1	0	0	10	14	22	18	0	0
Robbery	0	1	2	0	0	1	17	24	160	138	0	0
Aggravated Assault	0	0	8	7	0	0	134	129	364	371	3	0
Burglary	9	16	4	7	2	6	686	635	761	730	6	2
Larceny	65	36	233	207	32	37	980	946	2,900	2,591	2	7
Motor Vehicle Theft	1	0	5	8	0	0	133	109	254	194	0	1
Simple Assault	15	18	24	12	0	2	171	177	419	374	2	4
Arson	0	0	1	0	0	0	5	7	11	13	0	0
Forgery & Counterfeiting	5	1	1	0	0	0	81	54	188	140	2	2
Fraud	12	8	7	9	0	0	97	108	219	184	5	3
Embezzlement	1	1	0	1	1	0	7	5	25	39	0	0
Stolen Property	2	0	4	5	0	0	5	3	0	0	0	0
Vandalism	41	13	199	221	3	5	580	643	1,300	1,231	4	3
Weapons Violations	0	0	3	0	0	0	5	0	3	3	0	2
Prostitution	0	0	0	0	0	0	0	0	0	0	0	0
Sex Offenses	1	2	2	6	0	0	26	14	33	31	1	1
Drug Violations	2	3	4	4	0	0	17	4	1	1	1	7
Gambling	0	0	0	0	0	0	0	0	0	0	0	0
Offenses Against Family	1	0	0	0	0	0	2	1	3	4	0	1
DWI	0	0	1	0	0	0	0	0	0	0	0	2
Liquor Law Violations	9	8	1	3	0	0	0	0	0	0	0	1
Disorderly Conduct	0	0	3	2	0	0	1	2	1	2	0	0
Pornography	0	0	0	1	0	0	0	0	1	0	0	0
All Other Offenses	10	5	5	14	0	0	27	35	260	323	1	1
Runaways	1	0	0	0	0	0	111	113	0	0	0	0
Grand Total	175	113	507	508	38	51	3,101	3,026	6,935	6,390	27	37

[1]Unlike summary-based UCR, this table includes multiple offenses that may have occurred within a single incident. Please note that offenses that are committed against society or the state of North Carolina, may be reported only as an arrest. For example, an offense report may not be completed for thoses on-sight arrests such as DWI, liquoir law and drug violations.

Incident-Based Offenses
By Agency[1]

	Wayne County (cont'd)						Wilkes County					
	Fremont		Mount Olive		Cliffs of the Neuse State Pk.		Wilkes County Sheriff		North Wilkesboro		Wilkesboro	
Offense Category	1996	1997	1996	1997	1996	1997	1996	1997	1996	1997	1996	1997
Murder	0	0	1	0	0	0	2	5	0	0	0	0
Negligent Manslaughter	0	0	0	0	0	0	0	0	0	0	0	0
Forcible Rape	0	1	1	1	0	0	7	12	1	1	1	2
Robbery	3	2	10	8	0	0	8	10	2	7	4	7
Aggravated Assault	12	11	19	22	0	0	103	103	26	11	25	23
Burglary	22	19	99	61	0	1	371	336	63	53	43	33
Larceny	47	38	210	242	0	0	476	466	181	168	242	235
Motor Vehicle Theft	4	6	16	15	0	0	82	62	14	10	17	13
Simple Assault	7	14	35	36	0	0	151	121	26	41	48	41
Arson	1	1	0	1	0	0	21	14	2	0	1	1
Forgery & Counterfeiting	16	4	13	15	0	0	23	27	31	36	46	44
Fraud	4	3	17	12	0	0	45	35	22	32	35	36
Embezzlement	0	0	3	1	0	0	6	8	10	11	14	11
Stolen Property	1	1	9	6	0	0	9	2	1	2	0	0
Vandalism	23	23	69	99	0	0	369	343	133	108	110	105
Weapons Violations	1	0	10	12	0	0	30	32	1	1	3	3
Prostitution	0	0	0	0	0	0	0	0	1	0	0	0
Sex Offenses	0	0	1	1	0	0	49	40	4	7	1	5
Drug Violations	2	1	65	63	0	0	86	73	19	17	9	9
Gambling	0	0	1	3	0	0	0	0	0	0	0	0
Offenses Against Family	1	0	1	1	0	0	8	3	11	5	2	1
DWI	0	0	5	3	0	0	9	2	0	1	0	2
Liquor Law Violations	0	0	17	22	0	0	3	9	1	0	2	3
Disorderly Conduct	0	0	14	8	0	0	32	25	5	4	4	2
Pornography	0	0	0	0	0	0	0	0	0	0	0	0
All Other Offenses	2	4	22	27	0	0	84	72	22	15	12	21
Runaways	2	0	0	2	0	0	27	21	4	1	3	0
Grand Total	148	128	638	661	0	1	2,001	1,821	580	531	622	597

[1]Unlike summary-based UCR, this table includes multiple offenses that may have occurred within a single incident. Please note that offenses that are committed against society or the state of North Carolina, may be reported only as an arrest. For example, an offense report may not be completed for thoses on-sight arrests such as DWI, liquoir law and drug violations.

Incident-Based Offenses
By Agency[1]

	Wilson County											
											(cont'd)	
	Wilson County Sheriff		Wilson		Back Creek		Elm City		Lucama		Stantonsburg	
Offense Category	1996	1997	1996	1997	1996	1997	1996	1997	1996	1997	1996	1997
Murder	1	4	5	9	0	0	0	0	0	0	0	0
Negligent Manslaughter	0	0	0	0	0	0	0	0	0	0	0	0
Forcible Rape	4	12	29	23	0	0	2	0	0	0	0	0
Robbery	14	18	151	169	0	0	0	0	0	0	0	0
Aggravated Assault	73	117	364	312	0	0	2	2	0	1	0	5
Burglary	267	308	1,424	974	0	0	23	25	8	2	4	3
Larceny	385	421	3,052	2,418	0	0	39	63	13	22	13	5
Motor Vehicle Theft	84	58	271	265	0	0	3	5	2	1	1	1
Simple Assault	135	211	219	288	0	0	10	20	11	3	0	2
Arson	5	13	0	0	0	0	2	1	0	0	0	0
Forgery & Counterfeiting	19	19	14	3	0	0	5	1	0	0	0	0
Fraud	17	48	3	3	0	0	2	4	1	0	0	0
Embezzlement	5	8	0	1	0	0	0	1	0	0	0	0
Stolen Property	52	39	7	7	0	0	0	0	2	1	0	0
Vandalism	208	240	56	85	0	0	29	22	5	5	0	1
Weapons Violations	21	25	14	9	0	0	1	1	1	1	0	1
Prostitution	0	1	0	0	0	0	0	0	0	0	0	0
Sex Offenses	15	29	34	71	0	0	0	0	0	1	0	0
Drug Violations	104	122	15	9	0	0	12	16	0	2	2	3
Gambling	3	0	0	0	0	0	0	0	0	0	0	0
Offenses Against Family	1	2	2	4	0	0	0	0	0	1	0	0
DWI	2	2	0	0	0	0	0	0	0	0	0	0
Liquor Law Violations	6	8	0	0	0	0	1	1	0	0	0	0
Disorderly Conduct	5	12	16	7	0	0	1	5	2	0	0	0
Pornography	0	1	0	1	0	0	0	0	0	0	0	0
All Other Offenses	102	144	113	65	0	0	1	6	4	4	0	3
Runaways	6	20	0	0	0	0	0	0	0	0	0	0
Grand Total	1,534	1,882	5,789	4,723	0	0	133	173	49	44	20	24

[1]Unlike summary-based UCR, this table includes multiple offenses that may have occurred within a single incident. Please note that offenses that are committed against society or the state of North Carolina, may be reported only as an arrest. For example, an offense report may not be completed for thoses on-sight arrests such as DWI, liquoir law and drug violations.

Incident-Based Offenses
By Agency[1]

	Wilson County (cont'd)		Yadkin County						Yancey County	
	Barton College		Yadkin County Sheriff		Jonesville		Yadkinville		Yancey County Sheriff	
Offense Category	1996	1997	1996	1997	1996	1997	1996	1997	1996	1997
Murder	0	0	1	0	1	0	1	0	0	0
Negligent Manslaughter	0	0	0	0	0	0	0	0	0	0
Forcible Rape	0	0	3	7	1	0	0	1	0	2
Robbery	0	0	0	0	0	0	3	1	0	2
Aggravated Assault	0	0	16	14	18	12	4	9	3	13
Burglary	1	4	164	179	19	25	25	32	19	68
Larceny	4	20	339	282	93	120	111	113	23	84
Motor Vehicle Theft	1	0	35	26	6	4	4	4	3	7
Simple Assault	5	1	109	114	21	24	11	7	6	31
Arson	0	0	7	4	0	0	0	0	2	2
Forgery & Counterfeiting	0	1	5	18	8	21	11	29	0	2
Fraud	1	0	21	34	10	2	15	20	2	4
Embezzlement	0	0	3	2	5	3	6	13	0	0
Stolen Property	0	0	1	2	0	0	0	1	0	0
Vandalism	2	8	244	249	29	52	23	40	26	37
Weapons Violations	0	1	10	13	0	3	1	0	0	1
Prostitution	0	0	0	0	0	0	0	0	0	0
Sex Offenses	0	0	22	16	1	1	2	7	1	12
Drug Violations	2	9	49	38	11	14	0	3	0	4
Gambling	0	0	0	0	0	0	0	0	0	0
Offenses Against Family	0	0	0	1	0	0	1	0	0	1
DWI	0	0	1	0	1	0	0	0	0	1
Liquor Law Violations	2	1	6	5	1	0	1	0	0	0
Disorderly Conduct	0	1	2	4	1	3	0	0	0	2
Pornography	0	0	0	0	0	0	0	0	0	0
All Other Offenses	3	6	83	40	9	10	3	5	4	27
Runaways	0	0	1	0	0	1	1	2	0	5
Grand Total	21	52	1,122	1,048	235	295	223	287	89	305

[1]Unlike summary-based UCR, this table includes multiple offenses that may have occurred within a single incident. Please note that offenses that are committed against society or the state of North Carolina, may be reported only as an arrest. For example, an offense report may not be completed for thoses on-sight arrests such as DWI, liquoir law and drug violations.

APPENDIX

Glossary of Terms and Abbreviations

Glossary of Terms and Abbreviations

Adult - For Uniform Crime Reporting (UCR) purposes, a person 18 years of age or older. (N.C. criminal statutes define an adult as a person 16 years of age or older).

Arrest Rate - The number of arrests reported for each unit of population (per 100,000 people in this publication).

Classifying - Determining the correct UCR Part 1 or Part 2 offense category based on the facts contained in the police investigation report.

Clearance Rate - The percentage of offenses cleared which is obtained by dividing the number of clearances made in any particular offense category by the number of offenses reported in that same category.

Cleared by Arrest - For UCR purposes, an offense is considered cleared (solved) by arrest when at least one person involved in the commission of the offense is: 1) arrested, 2) charged with the commission of the offense, and 3) turned over for prosecution.

Cleared by Exceptional Means - For UCR purposes, an offense is considered exceptionally cleared (solved) in those instances in which law enforcement has: 1) definitely established the identity of the offender, 2) enough information to support an arrest, charge, and turning over to the court for prosecution, 3) in their knowledge the exact location of the offender so that the subject could be taken into custody, and yet 4) some reason outside their control precludes arresting, charging, and prosecuting the offender.

Cover - Indicates an area was covered by another agency for crime reporting purposes for all or most of the reporting year.

Crime Factor - Any condition which may affect the amount and type of crime that occurs in a geographical area.

Crime Index - The sum total of seven major offenses used to measure the extent, fluctuation, and distribution of crime in a given geographical area. Crime classification presently used in the index are: 1) murder, 2) forcible rape, 3) robbery, 4) aggravated assault, 5) burglary, 6) larceny, and 7) motor vehicle theft. Note that although arson is considered an index crime, the number of these offenses reported does not now constitute part of the Crime Index in North Carolina.

Crime Rate - The number of Index offenses (less arson) reported for each unit of population (per 100,000 people in this publication).

DCI - Division of Criminal Information, a division of the State Bureau of Investigation and administrators of the N.C. Uniform Crime Reporting Program.

DNP - Did not participate in the Uniform Crime Reporting Program for whatever year indicated.

FBI - Federal Bureau of Investigation, a division of the U.S. Department of Justice and administrators of the National Uniform Crime Reporting Program.

Hierarchy Rule - A standard UCR scoring practice in which only the most serious offense (as determined by the established index crime order) is counted in a multiple offense situation. For exceptions to this rule see the section in this publication entitled "Considerations for Interpretation."

Hotel Rule - A standard UCR scoring practice which limits to one the number of burglaries which can be counted when more than one room is entered for the purpose of committing a felony or theft within a structure generally intended to house transients.

Incident-Based Reporting - A less restrictive and more expansive method of collecting crime data (as opposed to Summary Reporting) in which all the analytical elements associated with an offense or arrest are compiled by a central collection agency on an incident by incident basis.

Index Crime - Any one of eight major offenses used to measure the extent, fluctuation, and distribution of crime in a given geographical area. The eight Index crimes are: 1) murder, 2) forcible rape, 3) robbery, 4) aggravated assault, 5) burglary, 6) larceny, 7) motor vehicle theft, and 8) arson.

Justifiable Homicide - The killing of a felon (while the subject is in the act of committing a felony) by a private citizen or police officer in the line of duty. Justifiable homicides are unfounded murders and are, therefore, not counted as part of the sum total of murders reported in the Crime Index.

Juvenile - For UCR purposes, a person under the age of 18. (N.C. criminal statutes define a juvenile as a person under the age of 16).

MSA - Metropolitan Statistical Area.

NA - Not Applicable. This character was generally used whenever a reasonable crime rate or percent change could not be calculated.

Part 1 Offenses - The first of two main groupings of UCR crime classifications consisting of the eight index crimes plus manslaughter by negligence. Part 1 offenses are by their very nature generally more

serious and/or occur more frequently than the Part 2 offenses.

Part 2 Offenses - The second of two main UCR groupings of crime classifications consisting of all other crime categories not already designated as Part 1 excluding minor traffic violations. Part 2 offenses are generally less serious in nature and/or occur less frequently than the Part 1 offenses. With the exception of simple assault, monthly tabulation of Part 2 offenses is limited to arrest information only in the Summary Reporting System.

Police Employee Rate - The number of full-time sworn law enforcement officers employed for each unit of population. Local rates may be obtained by dividing 1,000 (for rate per 1,000 people) by the population of the city or county jurisdiction and multiplying this factor by the number of full-time sworn.

Property Crime - Any one of the sum total (less arson) of the following offenses: 1) burglary, 2) larceny, 3) motor vehicle theft, and 4) arson.

Scoring - Counting the number of offenses committed after the police investigation report has been classified. (For a discussion of UCR scoring rules and procedures, see the section in this publication entitled "Considerations for Interpretation.")

Structure - For UCR purposes, generally any enclosed area intended for permanent use or occupation. A "structure" is considered to include the following, but not limited to: a dwelling house, apartment, out buildings, public buildings, offices, factories, etc.

Summary Reporting - A method of collecting crime data adopted for national reporting purposes in which a limited amount of analytical data associated with an offense or arrest is compiled by central collection agency from summary reports completed by each contributing agency.

Unfounded Offense - A record of complaint which is found to be false or baseless after police investigation. The number of these complaints received are not included in the actual number of offenses reported used in the tabulation of the crime index, rate, etc.

Violent Crime - Any one or the sum total of the following offenses: 1) murder, 2) forcible rape, 3) robbery, and 4) aggravated assault.

UCR - Uniform Crime Reporting.

STATE LIBRARY OF NORTH CAROLINA
3 3091 00788 3796


THE GREAT SEAL OF THE STATE OF NORTH CAROLINA
MAY 20. 1775
APRIL 12. 1776
ESSE QUAM VIDERI

280194